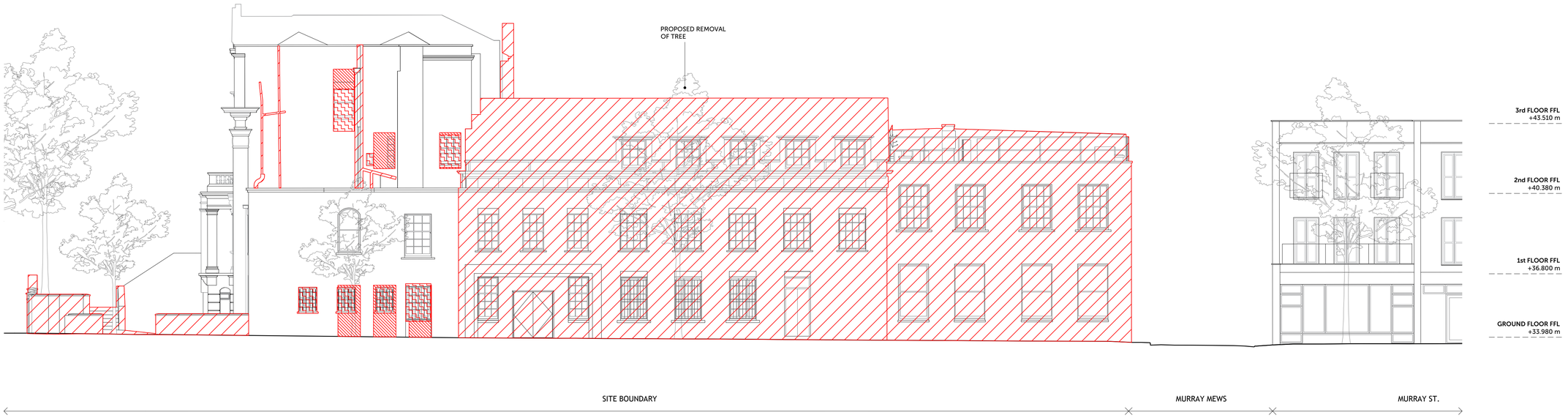

01 SOUTH DEMOLITION ELEVATION
MURRAY STREET

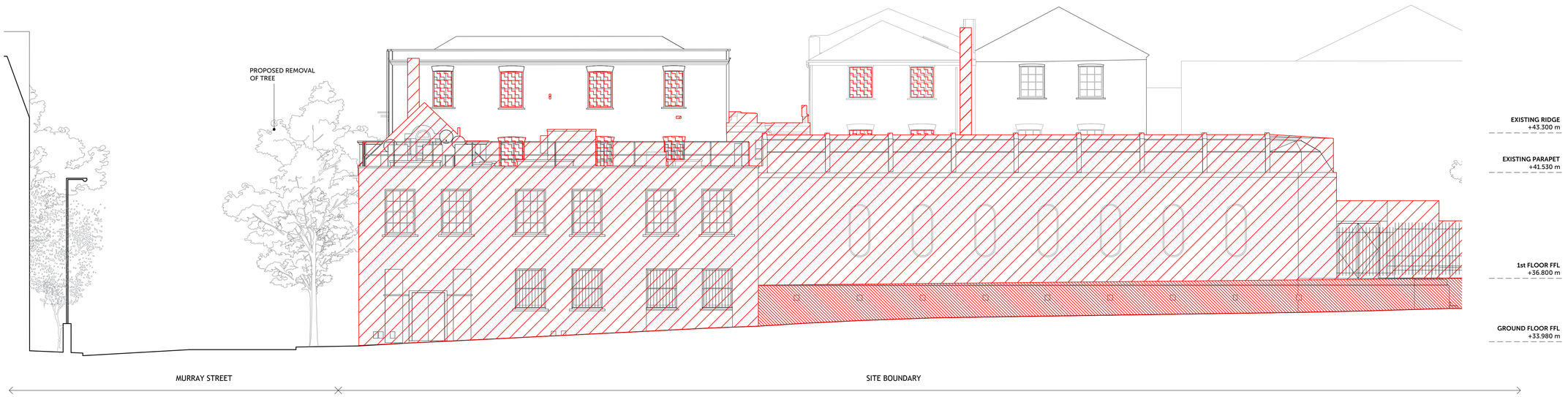

02 EAST DEMOLITION ELEVATION
MURRAY STREET

0m 01 02 03 04 05 06 07 08 09 10m

Location Plan

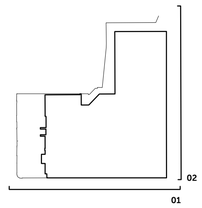

Disclaimer

1. Do not scale. Use figured dimensions only. When a scale bar is provided it is for use by the local planning authority solely for the purposes of the planning application to which it relates.
2. Report all drawing errors, omissions and discrepancies to the Architect.
3. All dimensions are to be checked on site by the contractor and such dimensions shall be the contractor's responsibility.
4. This drawing must only be used for the purpose for which it is supplied and its contents must not be reproduced for any purpose without written permission.
5. No areas indicated, or areas calculated from this drawing should be used for valuation purposes or as the basis for development contracts.

© All copyrights Coffey Architects.

Revision

REV	DATE	DESCRIPTION
P1	19.03.20	PLANNING SUBMISSION

Notes

LEGEND

- FULL DEMOLITION
- PARTIAL DEMOLITION - INCLUDING PARTITIONS, FLOORS, CEILING, DOORS
- WINDOW DEMOLITION

COFFEY / ARCHITECTS

11-12 Great Sutton Street, London, EC1V 0BX / +44 (0)20 7549 2141
www.coffeyarchitects.com

Project Name
LONDON IRISH CENTRE

Project No.
1120

Drawing Name
SOUTH AND WEST DEMOLITION ELEVATIONS

Status
PLANNING

Drawn	Checked	Scale	Sheet
JW	LM	1:100 1:200	A1 A3

Drawing No.
1120_D201

Revision No.
P1