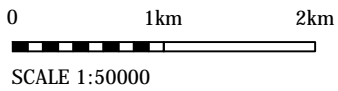


SITE LOCATION

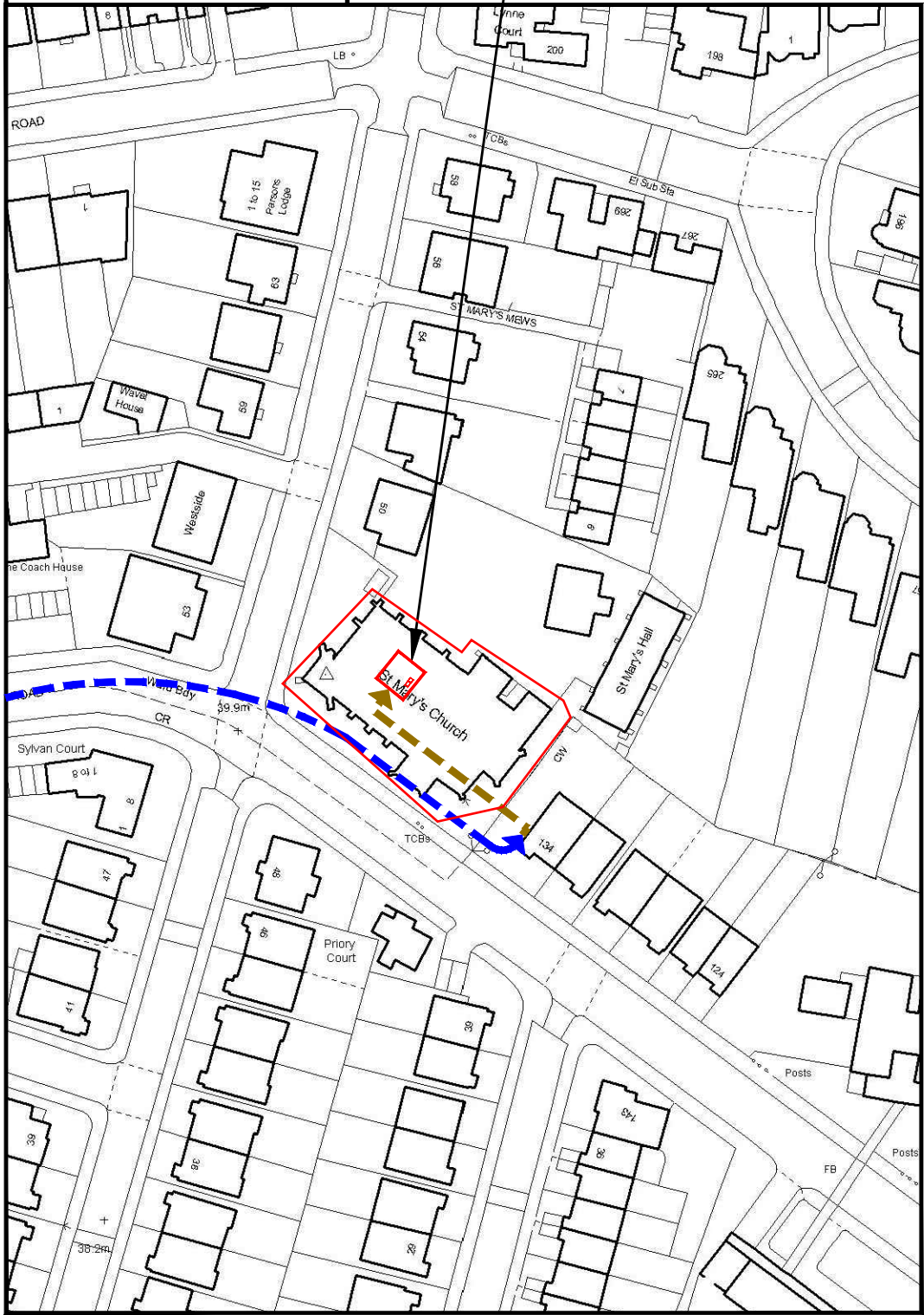
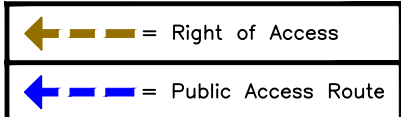
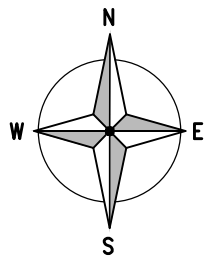


SCALE 1:50000

SITE LOCATION
(Scale 1:50000)



SITE PHOTOGRAPH



DETAILED SITE LOCATION
(Scale 1:1250)



SCALE 1:1250

ALL DIMENSIONS ARE IN mm UNLESS NOTED OTHERWISE

N.G.R E: 525656 N: 184022

DIRECTIONS TO SITE:
HEADING SOUTHBOUND ON M1. AT END OF M1 FOLLOW ROAD TOWARDS A5 (KILBURN/ CRICKLEWOOD). AT ROUNDABOUT TAKE 3RD EXIT ONTO EDGEWARE RD TOWARDS A5. MERGE ONTO A5 SOUTHBOUND. AFTER 2.5 MILES TURN LEFT ONTO B510 (QUEX RD). THEN AFTER 0.2 MILE TURN RIGHT ONTO B507 (ABBAY RD). CHURCH IS LOCATED ON LEFT AFTER 0.1 MILE.

NOTES:

A	Issued for Construction	NP	DR	15.08.19
REV	MODIFICATION	BY	CH	DATE

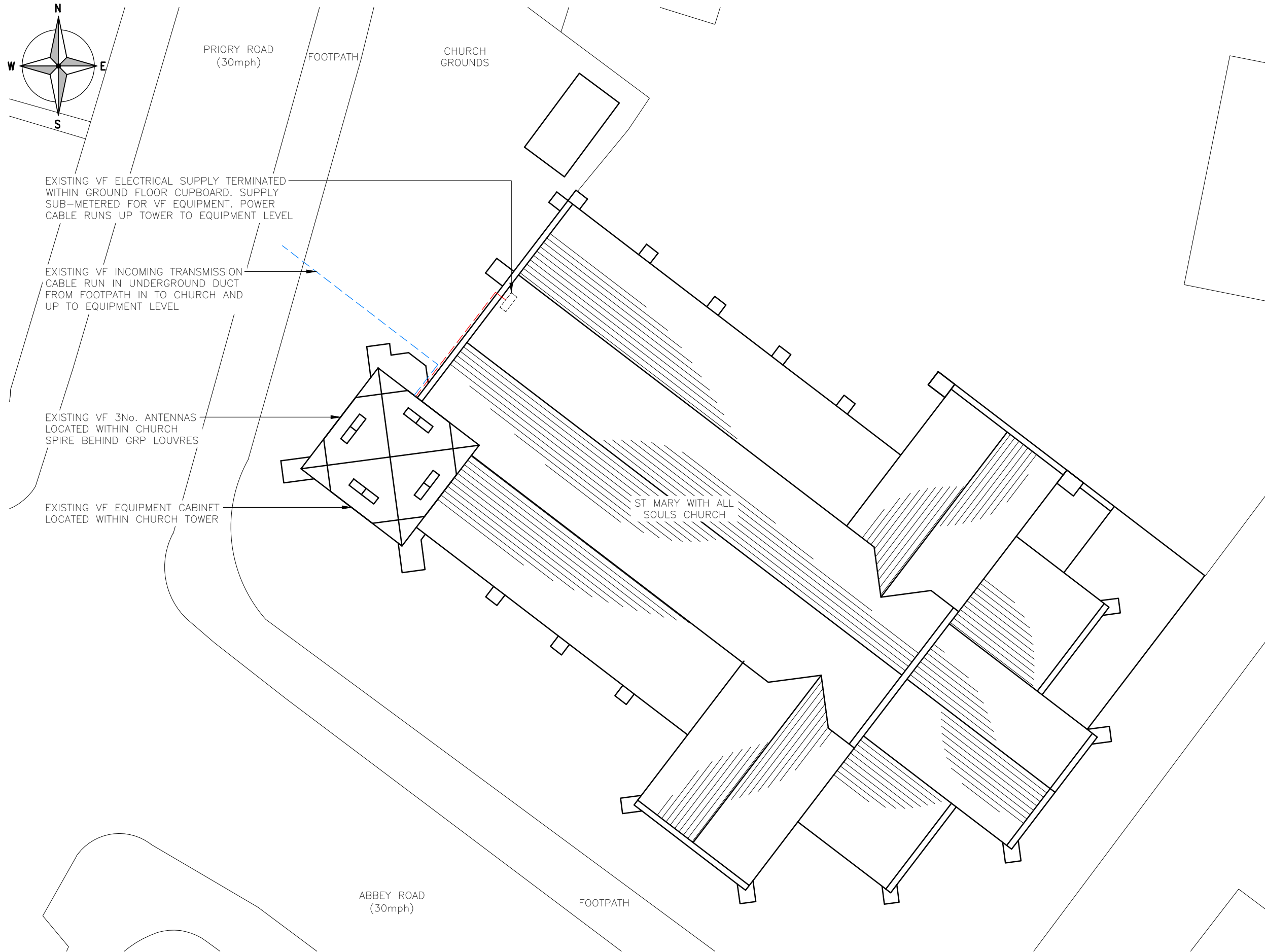


Cell Name		Opt.
ST MARY WITH ALL SOULS		-
Cell ID No		
CORNERSTONE	TEF	VF
14839233	-	77175_8

Site Address / Contact Details
ST MARY WITH ALL SOULS CHURCH
PRIORY ROAD
SOUTH HAMPSTEAD
LONDON
NW6 4SN

Drawing Title: SITE LOCATION MAPS			
Purpose of issue: CONSTRUCTION			Dwg Rev:
Drawing Number: 100			A
Surveyed By: DR	Original Sheet Size: A3		Pack Issue:
Drawn: NP	Date: 15.08.19	Checked: DR	Date: 15.08.19
			C

The drawings comply with TEF & Vodafone Standard ICNIRP guidelines.
Designed in accordance with CORNERSTONE document: SDN0008



EXISTING SITE PLAN
(1:200)

0 2m 4m 6m 8m 10m
SCALE 1:200

ALL DIMENSIONS ARE IN mm UNLESS NOTED OTHERWISE

N.G.R E: 525656 N: 184022

NOTES:

REV	A	Issued for Construction	NP	DR	15.08.19
		MODIFICATION	BY	CH	DATE



Cell Name	Opt.
ST MARY WITH ALL SOULS	-

Cell ID No		
CORNERSTONE	TEF	VF
14839233	-	77175_8

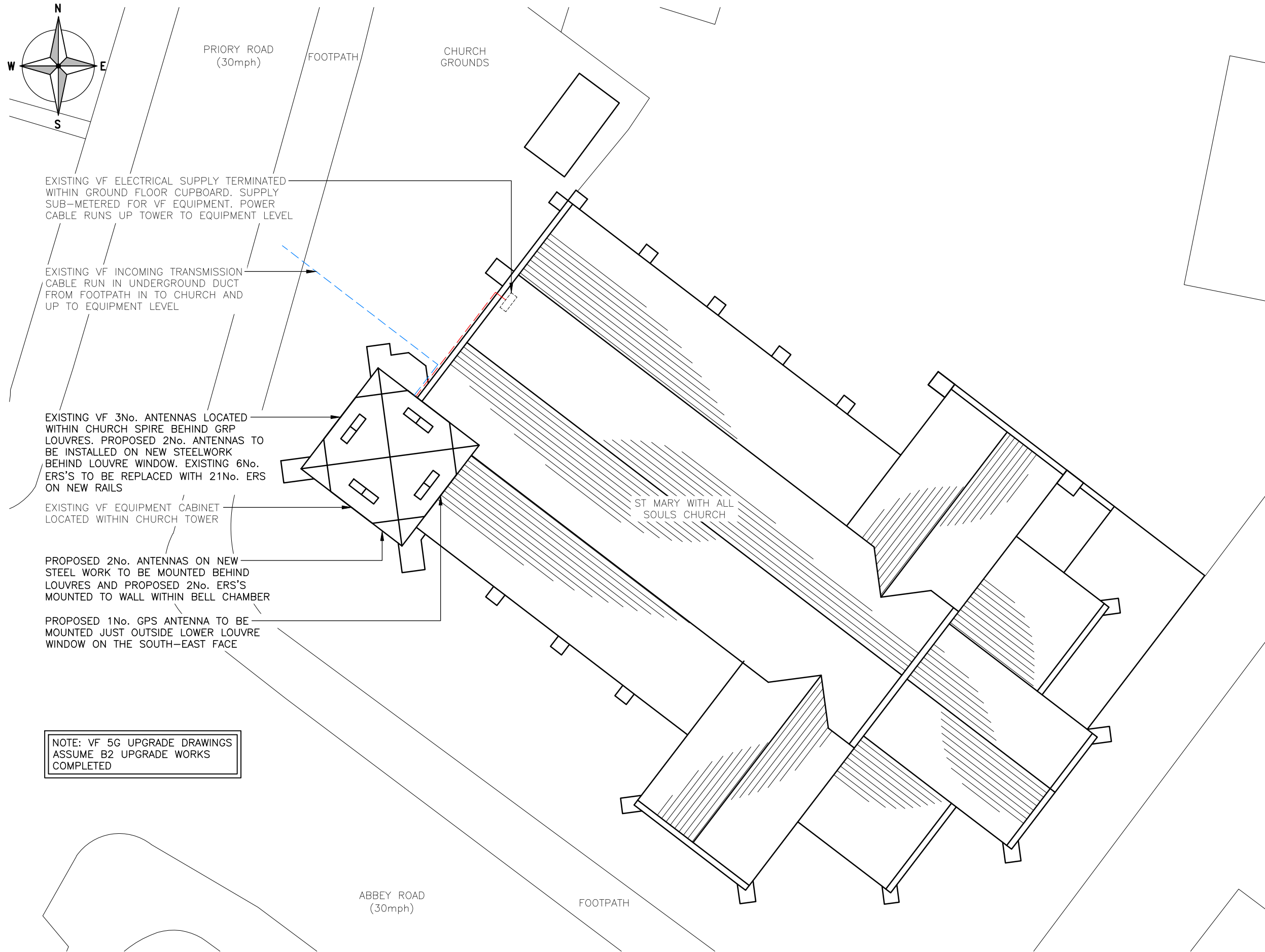
Site Address / Contact Details
ST MARY WITH ALL SOULS CHURCH
PRIORY ROAD
SOUTH HAMPSTEAD
LONDON
NW6 4SN

Drawing Title: EXISTING SITE PLAN

Purpose of issue: CONSTRUCTION Dwg Rev:

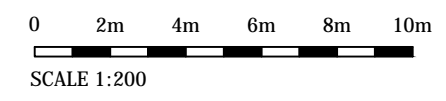
Drawing Number: 200 A

Surveyed By: DR	Original Sheet Size: A3	Pack Issue: C
Drawn: NP	Date: 15.08.19	Checked: DR Date: 15.08.19



NOTE: VF 5G UPGRADE DRAWINGS ASSUME B2 UPGRADE WORKS COMPLETED

PROPOSED SITE PLAN
(1:200)



ALL DIMENSIONS ARE IN mm UNLESS NOTED OTHERWISE

N.G.R E: 525656 N: 184022

NOTES:

REV	Issued for Construction	NP	DR	15.08.19
	MODIFICATION	BY	CH	DATE



Cell Name	Opt.
ST MARY WITH ALL SOULS	-

Cell ID No		
CORNERSTONE	TEF	VF
14839233	-	77175_8

Site Address / Contact Details
ST MARY WITH ALL SOULS CHURCH
PRIORY ROAD
SOUTH HAMPSTEAD
LONDON
NW6 4SN

Drawing Title: PROPOSED SITE PLAN

Purpose of issue: CONSTRUCTION

Drawing Number: 201

Drawn: NP	Date: 15.08.19	Checked: DR	Date: 15.08.19	Pack Issue: C
-----------	----------------	-------------	----------------	---------------

The drawings comply with TEF & Vodafone Standard ICNIRP guidelines.
Designed in accordance with CORNERSTONE document: SDN0008

ALL DIMENSIONS ARE IN mm UNLESS NOTED OTHERWISE

N.G.R | E: 525656 | N: 184022

NOTES:

A	Issued for Construction	NP	DR	15.08.19
REV	MODIFICATION	BY	CH	DATE



Cell Name	Opt.
ST MARY WITH ALL SOULS	-

Cell ID No		
CORNERSTONE	TEF	VF
14839233	-	77175_8

Site Address / Contact Details
 ST MARY WITH ALL SOULS CHURCH
 PRIORY ROAD
 SOUTH HAMPSTEAD
 LONDON
 NW6 4SN

Drawing Title:
 EXISTING SITE ELEVATION

Purpose of issue:
 CONSTRUCTION

Drawing Number:
 300

Surveyed By:
 DR

Original Sheet Size:
 A3


Drawn:
 NP

Date:
 15.08.19

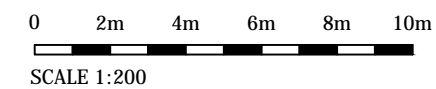
Checked:
 DR

Date:
 15.08.19

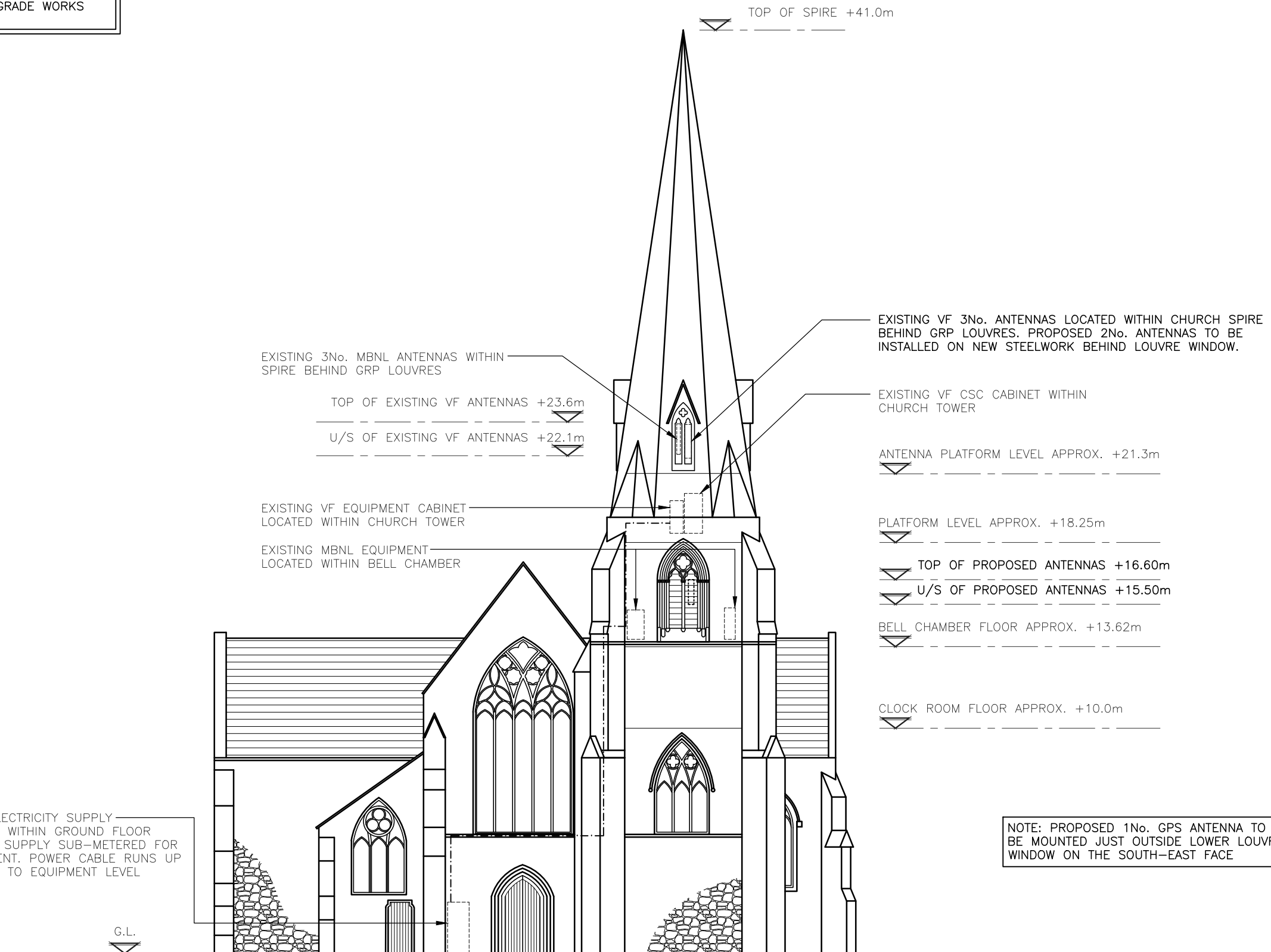
Pack Issue:
 C



EXISTING NORTH-WEST ELEVATION
 (1:200)



NOTE: VF 5G UPGRADE DRAWINGS
ASSUME B2 UPGRADE WORKS
COMPLETED



EXISTING ELECTRICITY SUPPLY
TERMINATED WITHIN GROUND FLOOR
CUPBOARD. SUPPLY SUB-METERED FOR
VF EQUIPMENT. POWER CABLE RUNS UP
TOWER AND TO EQUIPMENT LEVEL

G.L.

EXISTING VF 3No. ANTENNAS LOCATED WITHIN CHURCH SPIRE
BEHIND GRP LOUVRES. PROPOSED 2No. ANTENNAS TO BE
INSTALLED ON NEW STEELWORK BEHIND LOUVRE WINDOW.

EXISTING VF CSC CABINET WITHIN
CHURCH TOWER

ANTENNA PLATFORM LEVEL APPROX. +21.3m

PLATFORM LEVEL APPROX. +18.25m

TOP OF PROPOSED ANTENNAS +16.60m

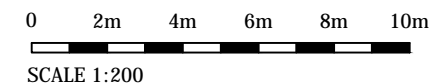
U/S OF PROPOSED ANTENNAS +15.50m

BELL CHAMBER FLOOR APPROX. +13.62m

CLOCK ROOM FLOOR APPROX. +10.0m

NOTE: PROPOSED 1No. GPS ANTENNA TO
BE MOUNTED JUST OUTSIDE LOWER LOUVRE
WINDOW ON THE SOUTH-EAST FACE

PROPOSED NORTH-WEST ELEVATION
(1:200)



ALL DIMENSIONS ARE IN mm UNLESS NOTED OTHERWISE

N.G.R | E: 525656 | N: 184022

NOTES:

AT REQUIRED LOCATIONS TO THE FRONT OF
PROPOSED ANTENNA THE EXISTING SLATE
LOUVERS ARE TO BE REMOVED (BY
SPECIALIST STONE MASON APPROVED BY
CHURCH ARCHITECT) LOGGED, LABELED AND
STORED. LOWER REMOVED SLATE LOUVERS
ARE TO BE STORED ON THE STEELWORK
FLOORING AT 18.25m AGL. (SEE DRG 402).
UPPER REMOVED SLATE LOUVERS ARE TO
BE STORED ON THE STEELWORK PLATFORM
AT 21.3m AGL. (SEE DRG 401). LOUVRE
SLOTS TO BE CLEANED OUT ALLOWING
INSERTION ON NEW REPLICAS GRP LOUVERS
COMPLETE WITH STOP ENDS TO PREVENT
SLIPPAGE. NEW LOUVERS TO BE FIXED INTO
SLOTS USING LIME MORTAR. (NO FIXINGS
INTO STONEMASONRY). AT LOWER LOUVERS
SOUTH EAST POSITION EXISTING CENTRAL
STONE MULLION TO BE REPAIRED AS PART
OF WORK BY SPECIALIST STONE MASON.

B	Louvre Note Added	DR	GD	09.01.20
A	Issued for Construction	NP	DR	15.08.19

REV	MODIFICATION	BY	CH	DATE
-----	--------------	----	----	------



Cell Name	Opt.
ST MARY WITH ALL SOULS	-

Cell ID No		
CORNERSTONE	TEF	VF
14839233	-	77175_8

Site Address / Contact Details
ST MARY WITH ALL SOULS CHURCH
PRIORY ROAD
SOUTH HAMPSTEAD
LONDON
NW6 4SN

Drawing Title:
PROPOSED SITE ELEVATION

Purpose of issue:
CONSTRUCTION

Drawing Number:
301

Surveyed By:
DR

Original Sheet Size:
A3

Drawn:
NP

Date:
15.08.19

Checked:
DR

Date:
15.08.19

Pack Issue:
C