







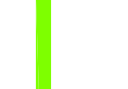
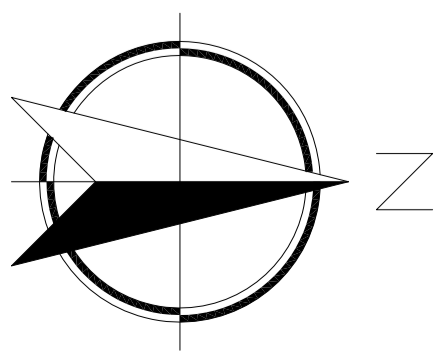


KEY

-  BS CAT A CROWN
-  BS CAT B CROWN
-  BS CAT C CROWN
-  ROOT PROTECTION AREA
-  TREE REMOVED
-  PROTECTIVE FENCE
-  GROUND PROTECTION & SPECIAL PRECAUTIONS/HAND-DIG
-  APPROVED SITE HOARDING
-  PROPOSED SITE HOARDING
-  FOOTPRINT OF BASEMENT
-  DIVERTED PATH

DO NOT SCALE FROM DRAWING.
 REFER TO TREE REPORT FOR
 SIZE OF APPAS TO ENSURE
 COMPLIANCE



TITLE
 TREE PROTECTION PLAN
 PLOT 7 CONSTRUCTION
 OF BASEMENT

PROJECT
 CENTRAL SOMERS TOWN

CLIENT
 LBS PROPERTIES LTD

PRESENTATION
 SCALE: 1:100@A0

DATE OF ISSUE: FEB 2020

SURVEYORS FCG/DCG

DRAWINGS BY: FCG/DCG

REV

TPP_BRILLPL_E_1	A
-----------------	---

