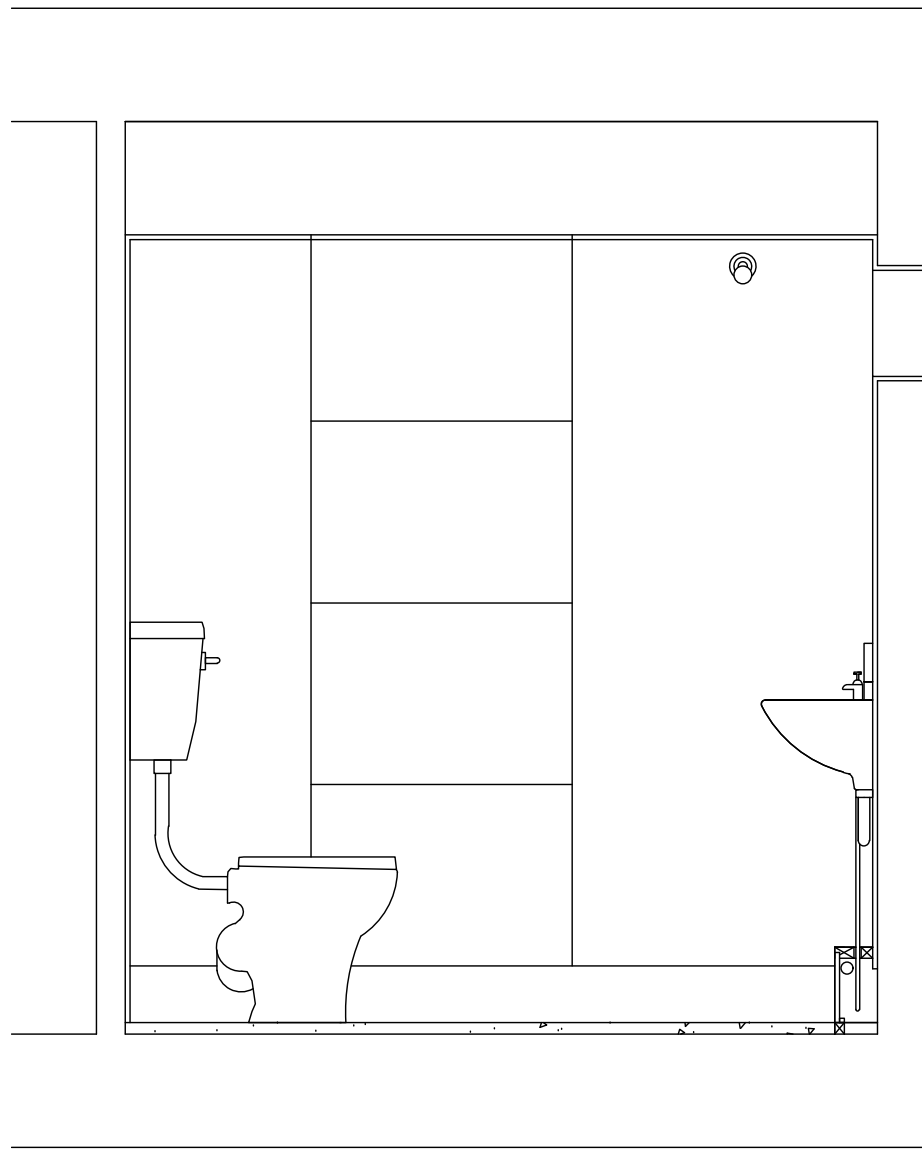


02
201

Section 02

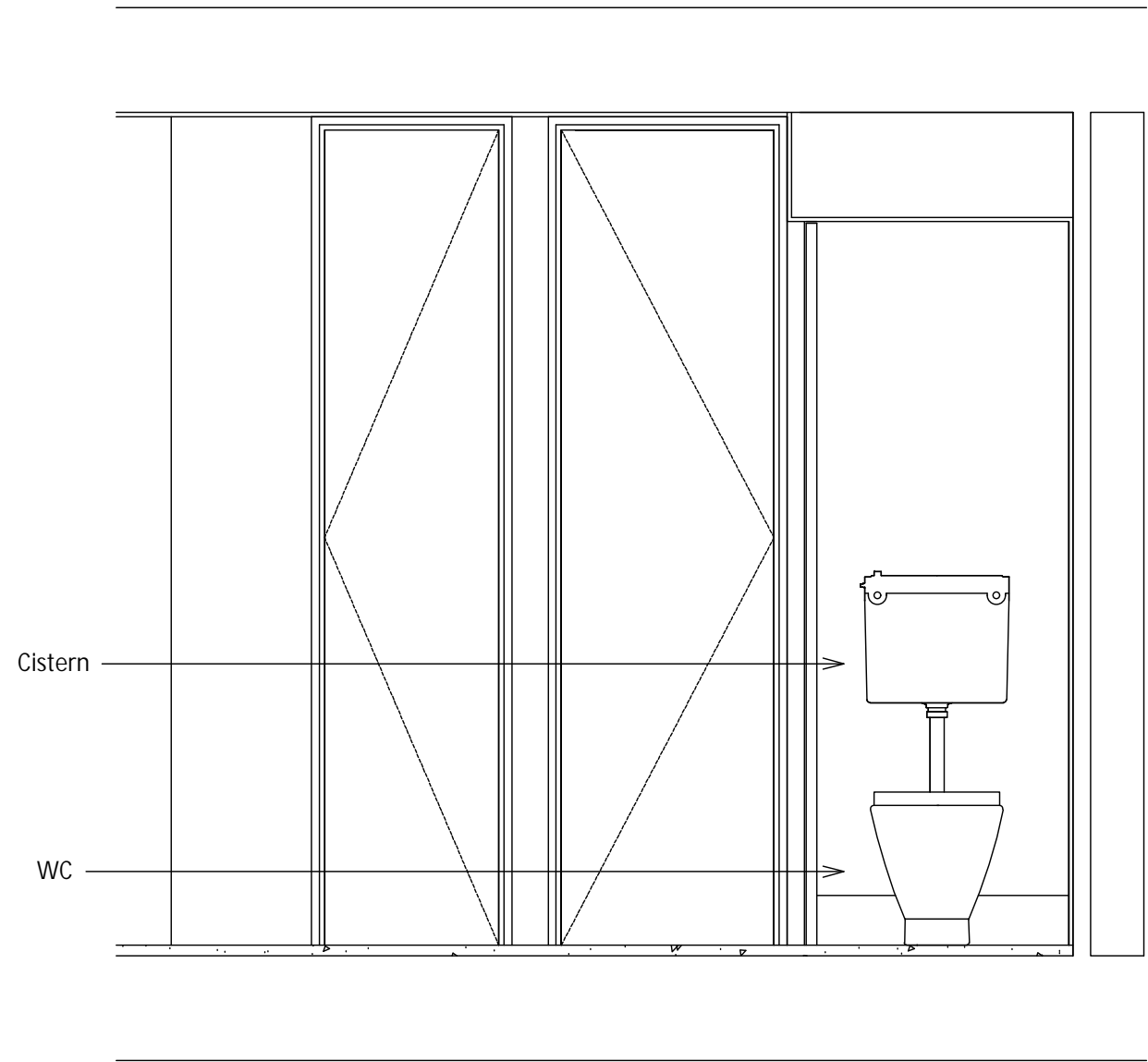
1:20



03
201

Section 03

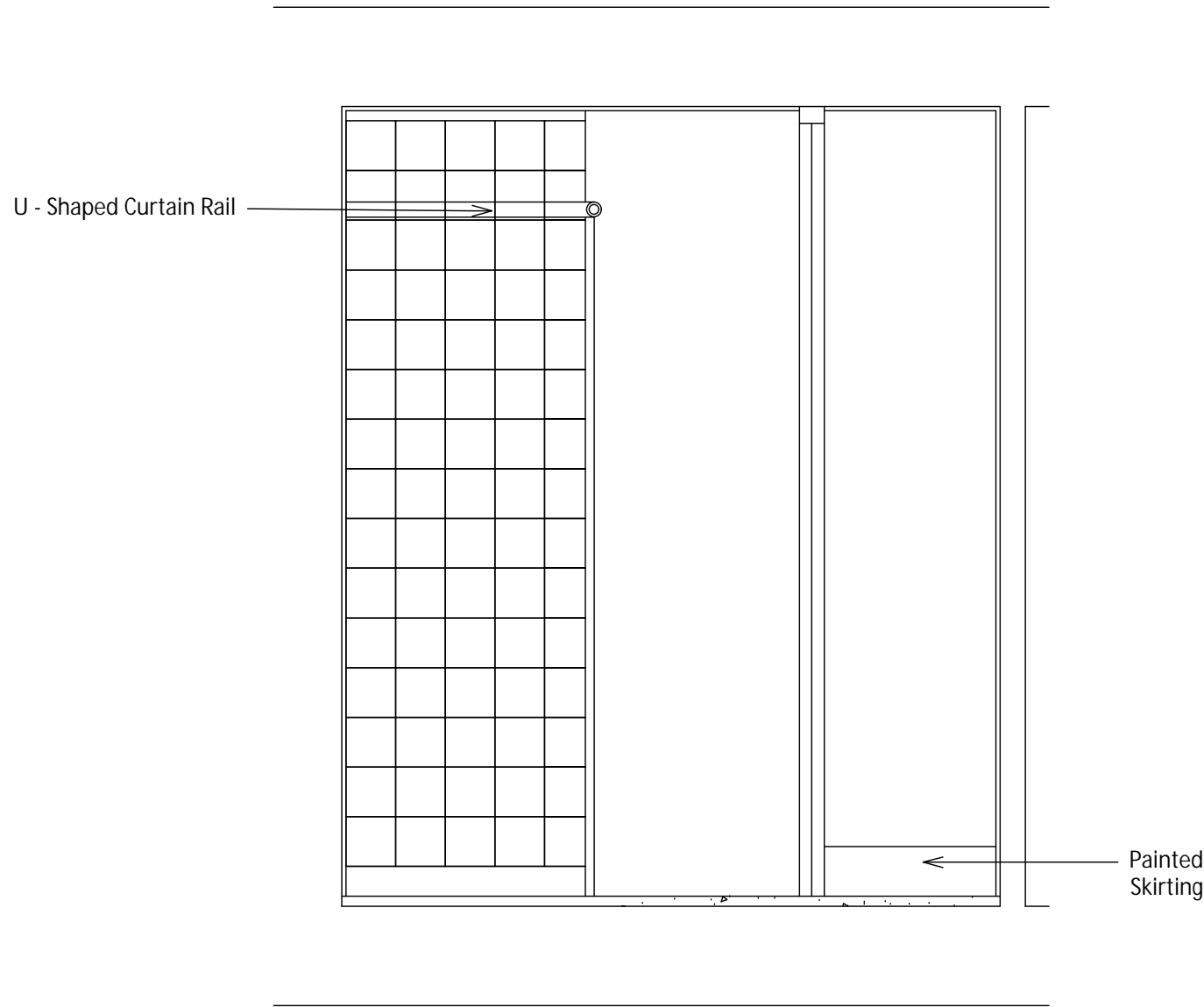
1:20



04
201

Section 04

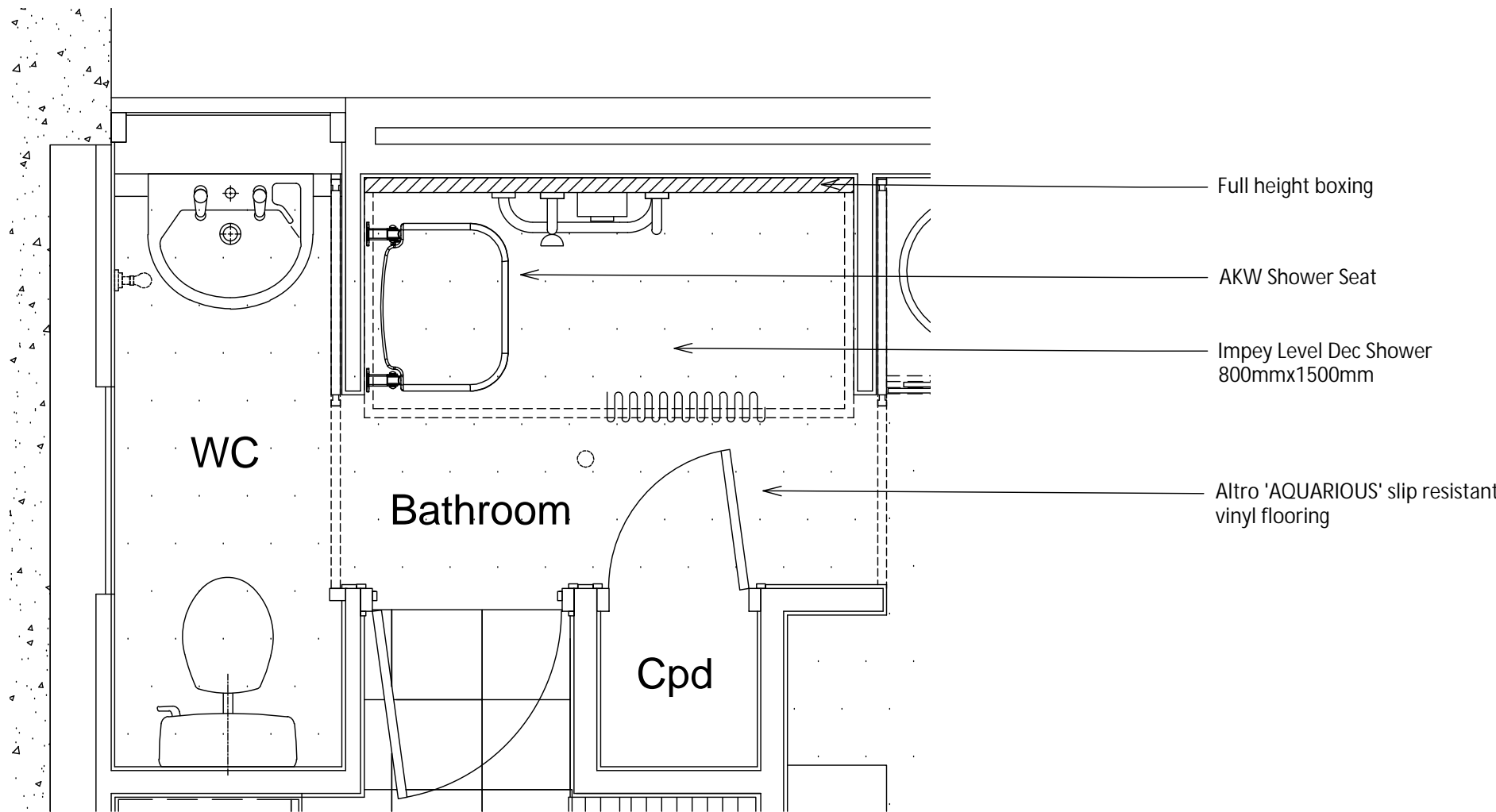
1:20



05
201

Section 04

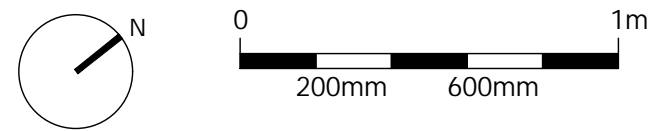
1:20



01
201

Bathroom Plan

1:20



standard notes

1. Do not scale this drawing.
2. All dimensions must be checked on site and any discrepancies verified with the architect.
3. Unless shown otherwise, all dimensions are to structural surfaces.

THIS IS NOT A CONSTRUCTION DRAWING. IT IS UNSUITABLE FOR THE PURPOSE OF CONSTRUCTION AND MUST ON NO ACCOUNT BE USED AS SUCH.

drawing notes

1. Unless stated these drawings show typical dimensions whereas dwellings will vary - in particular, to suit the curvature of the railway line adjacent.
2. Services routes cannot be confirmed until full, invasive surveys are undertaken. Services are therefore shown indicatively.

revisions

P1 09.02.2016 Issued for Planning Approval

51D Rowley Way ALEXANDRA RD. ESTATE

date February 2017

scale 1:20@A1

drawn KS

checked AJ

drawing number 2504_RL_905

rev P1

drawing Proposed Bathroom: OT Adjustments

J:\2504 Alexandra Road Estate Management Guidelines\CAD\AutoCAD\1 Architecture\Drawings\51D Rowley Way

Levitt Bernstein
1 Kingsland Passage
London
E8 2BB

t: 020 7275 7676
f: 020 7275 9348
w: levittbernstein.co.uk
e: post@levittbernstein.co.uk

Levitt Bernstein