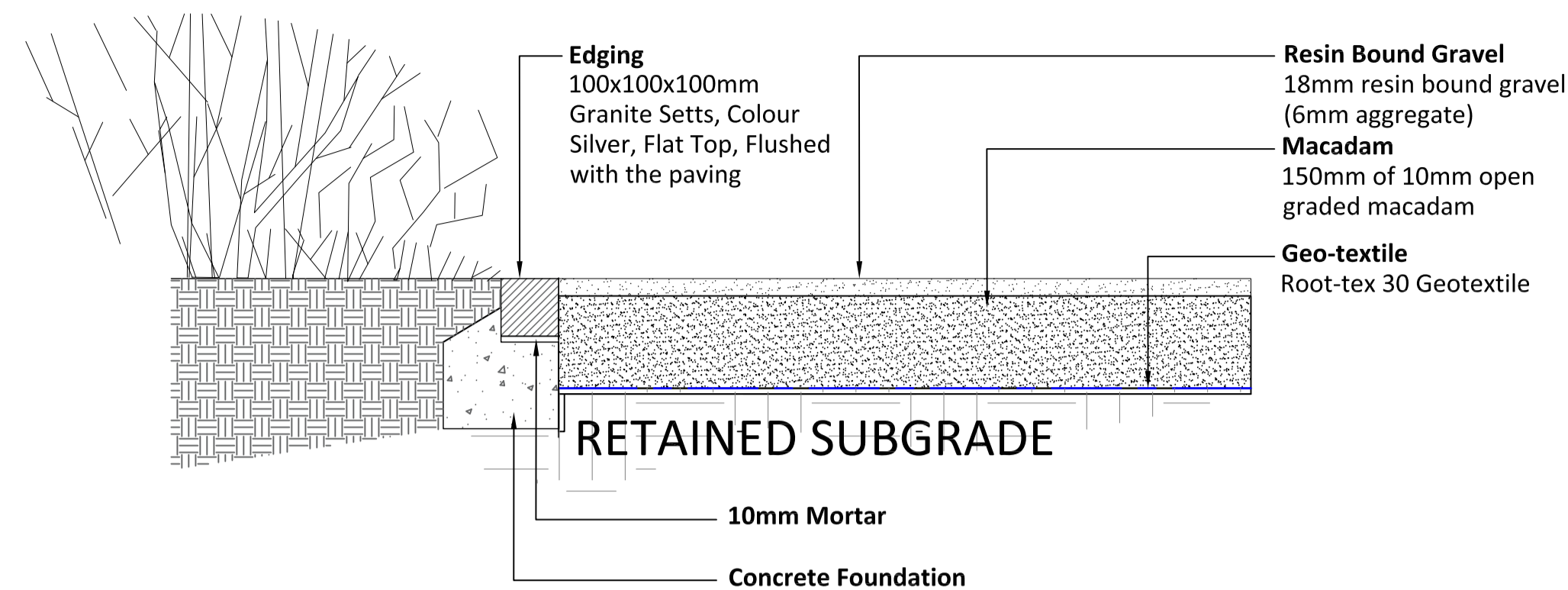
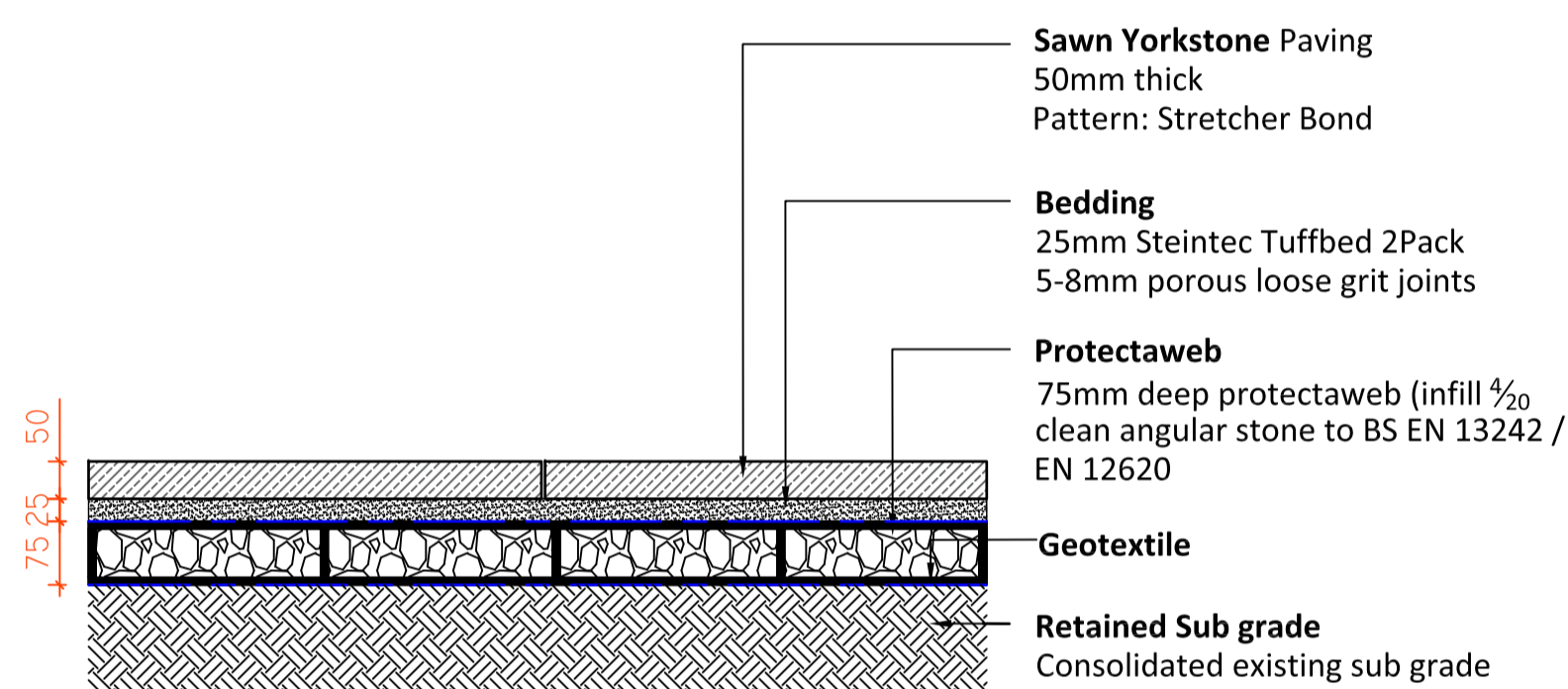


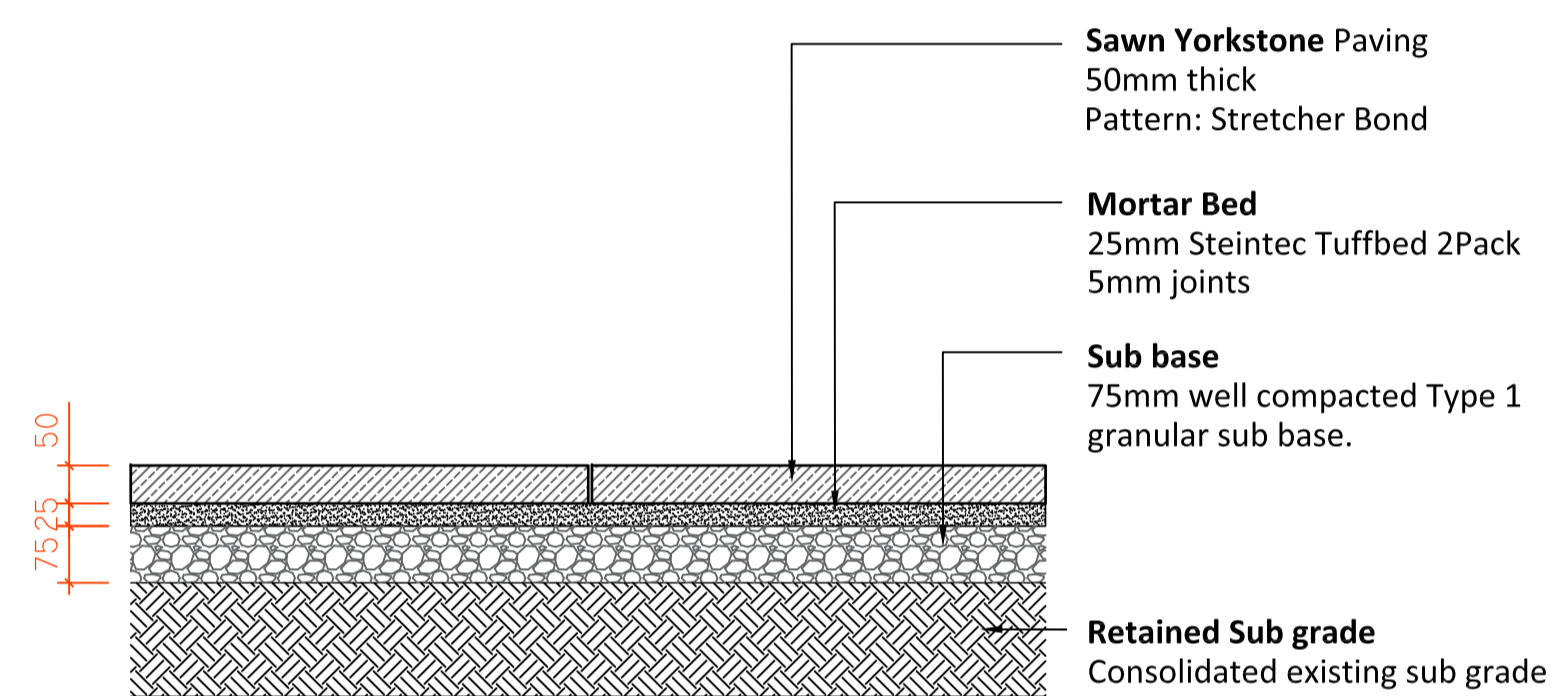
DRIVEWAY DETAIL : PERMEABLE RESIN BOUND GRAVEL OVER ROOT PROTECTION AREA
Only hand digging allowed in RPA



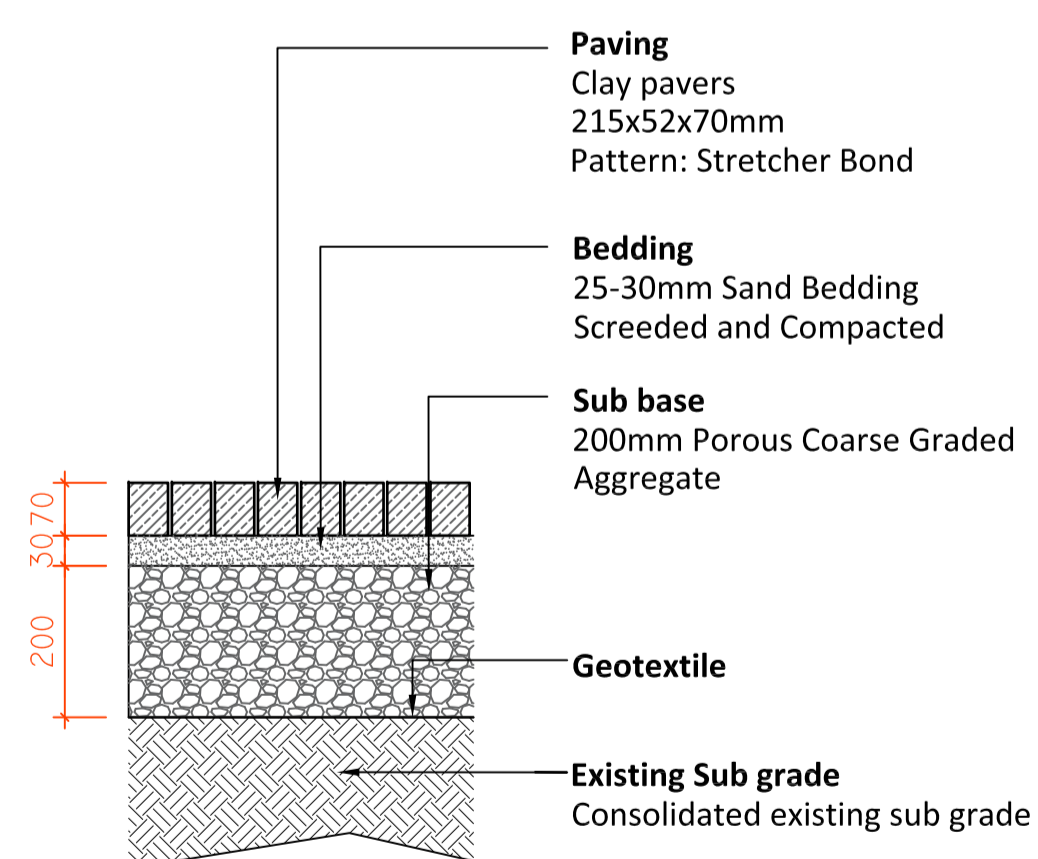
DRIVEWAY DETAIL : NON - PERMEABLE RESIN BOUND GRAVEL



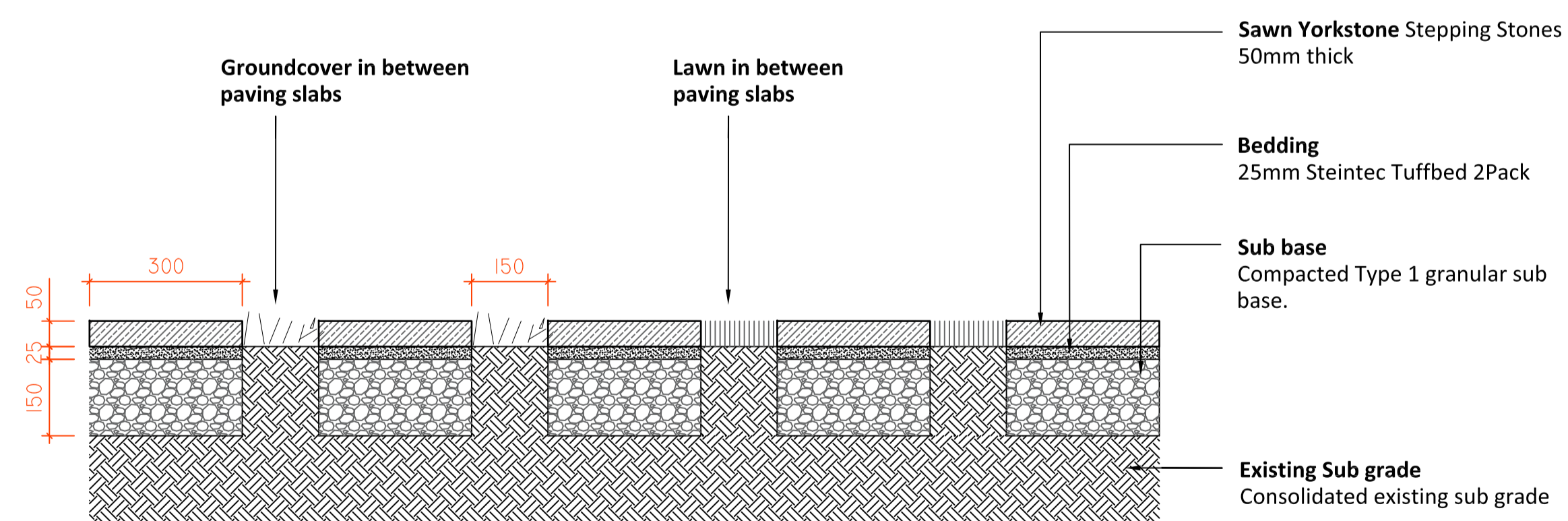
YORKSTONE PAVING WITH PERMEABLE JOINTS OVER ROOT PROTECTION AREA
TO NORTH -WEST SIDE ACCESS PATH AND FRONT GARDEN



YORKSTONE PAVING WITH NON-PERMEABLE JOINTS TO NORTH-EAST
SIDE ACCESS PATH



CLAY PAVERS (POROUS SURFACING) TO THE REAR GARDEN



STEPPING STONES WITH PLANTING / LAWN IN BETWEEN TO THE REAR GARDEN

- NOTES
1. Read in conjunction with all relevant Architects, Engineers & design team drawings & specifications
 2. Any discrepancies must be drawn to the attention of the lead consultant in writing.
 3. All dimensions are in millimeters unless otherwise noted & are subject to checking on site prior to fabrication or ordering of materials.
 4. This drawing is the copyright of Bowles & Wyer (and other consultants where referenced)

NOTE:
To be read in conjunction with Landscape Masterplan 2719-11-01

A	30.01.20	AP	JS	Details updated
Orig	17.01.20	AP	JS	n/a
rev	date	by	chk	notes

BOWLES & WYER
5 Williams Court, Tunnel Way, Pitstone, Nr. Leighton Buzzard, LU7 9GJ
Tel: 01296 662439 Fax: 01296 663959 Email: admin@bowleswyer.co.uk

project title
16 Avenue Road

drawing
Typical Hardworks Details

job number 2719	drawing number 2719-13-01	north
status PLANNING		

scale 1:10@A1