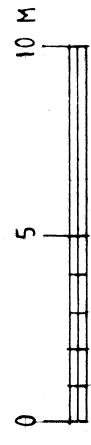
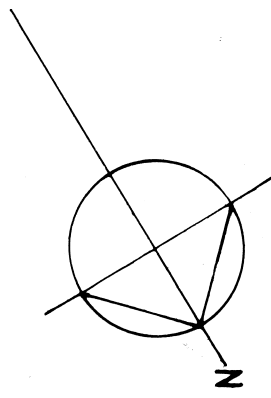


FERNCROFT AVENUE

31

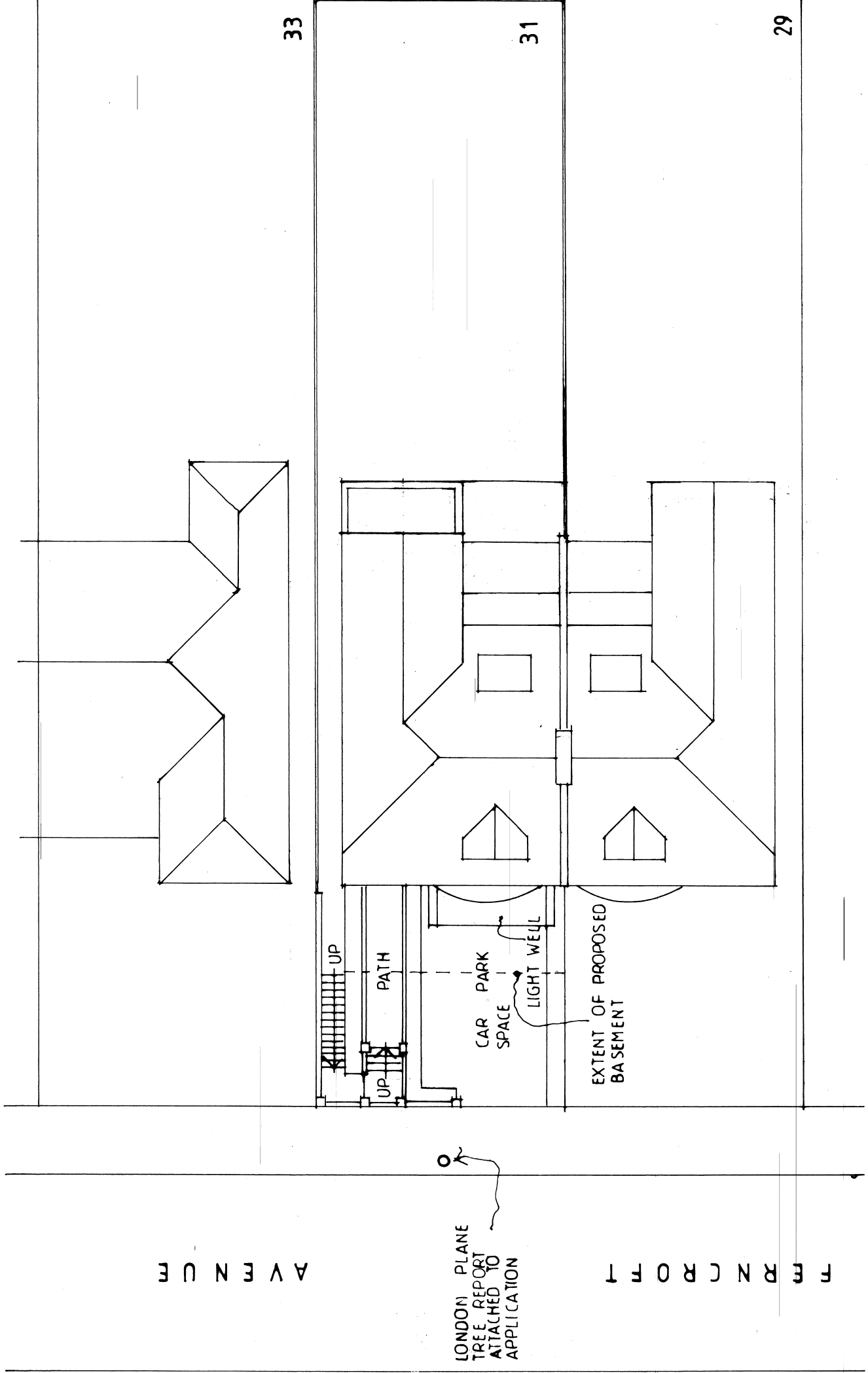
RAMP



Status:

This drawing is intended for the purpose indicated in the status box only. Do not scale from this drawing. All dimensions shown must be checked on site and discrepancies verified with the contract administrator. This drawing must be read in conjunction with relevant Details and specifications shown.

PROJECT	31 Ferncroft Ave NW3
DRAWING	EXISTING BLOCK PLAN
SCALE	1:200 AT A3
DRAWING NUMBER	1119/2221/B01
REVISION	OS ARCHITECTURE



AVENUE 33

LONDON PLANE TREE REPORT ATTACHED TO APPLICATION

FERRICROFT 1

33

31

29

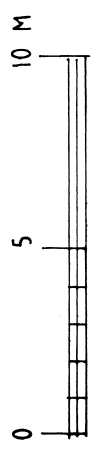
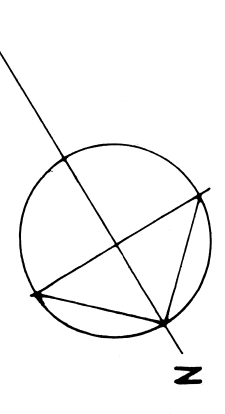
UP

PATH

CAR PARK SPACE

LIGHT WELL

EXTENT OF PROPOSED BASEMENT



Status:

This drawing is intended for the purpose indicated in the status box only. Do not scale from this drawing. All dimensions shown must be checked on site and discrepancies verified with the contract administrator. This drawing must be read in conjunction with relevant Details and specifications shown.

PROJECT 31 Ferricroft Ave NW 3  
 DRAWING OS ARCHITECTURE  
 PROPOSED BLOCK PLAN  
 SCALE 1:200 AT A3  
 DRAWING NUMBER 1119/2221  
 REVISION B 02