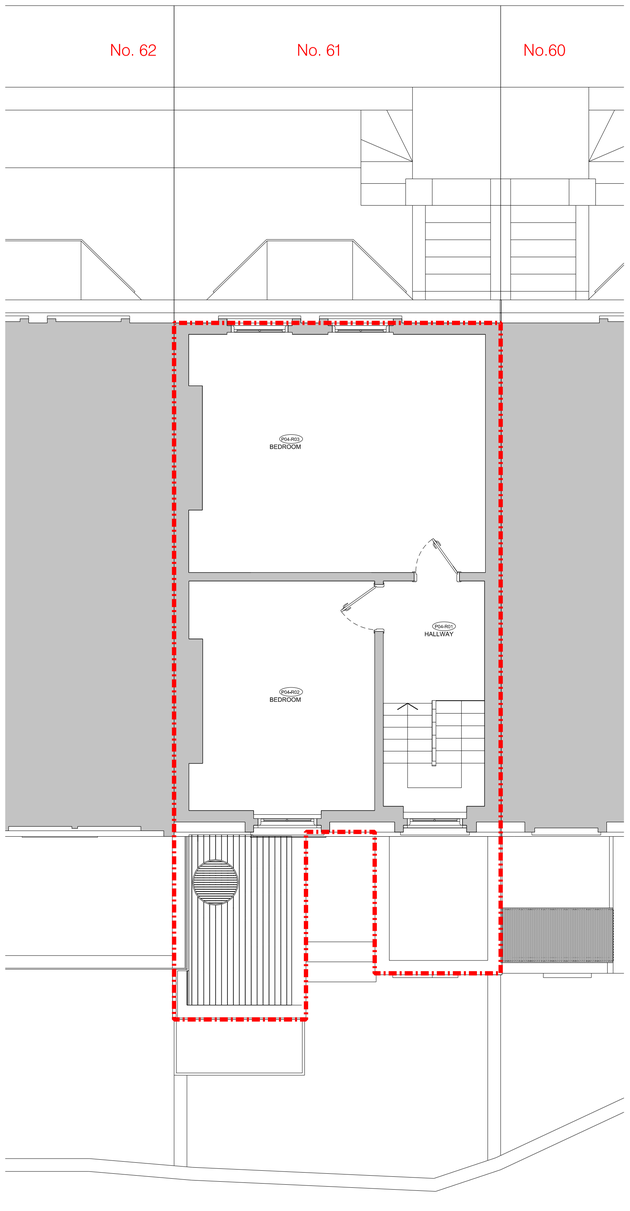

01 Third Floor Plan Survey
1:50

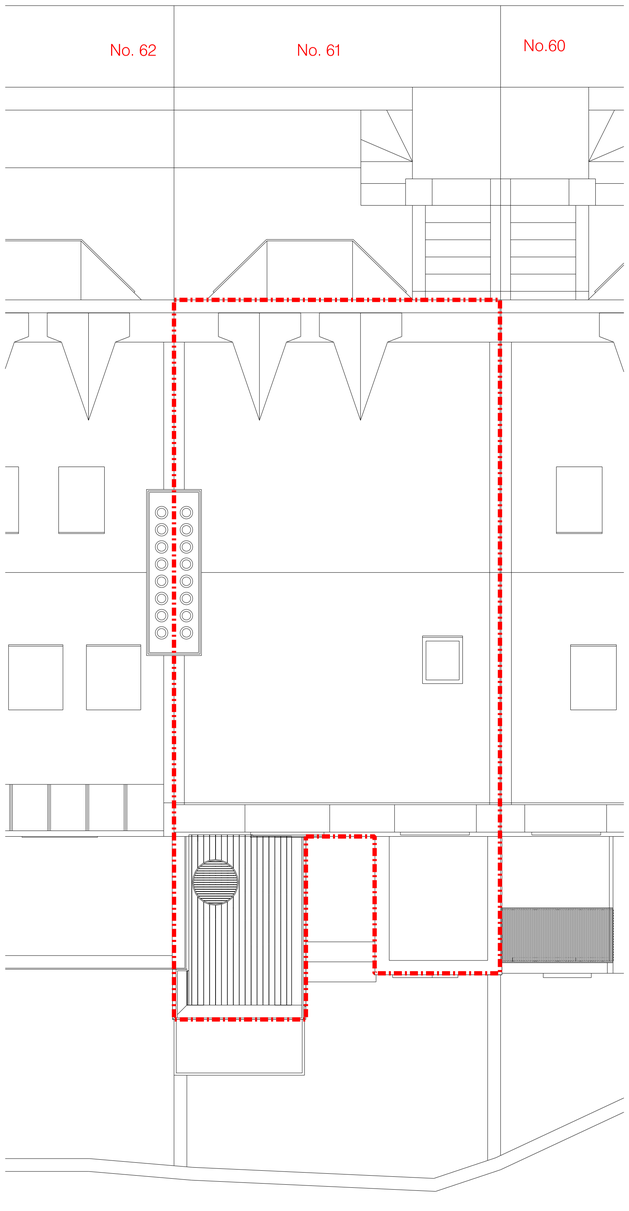

02 Roof Plan Survey
1:50

0.1m 1m 2m 3m 4m 5m @ 1:50

A1

© COPYRIGHT
The copyright in this drawing is vested in Mario Pilla Architects Ltd, and no licence or assignmentof any kind has been, or is, granted to any third party whether by provision of copies orortgirals of the drawings or otherwise unless otherwise agreed in writing.

DO NOT SCALE FROM THIS DRAWING

The contractor shall check and verify all dimensions on site and report any discrepancies in writing to Mario Pilla Architects Ltd before proceeding with work.

FOR ELECTRONIC DATA ISSUE

Electronic data / drawings are issued as "read only" and should not be interrogated for measurement. All dimensions and levels should be read, only from those values stated in text, on the drawing.

AREA MEASUREMENT

The areas are approximate and can only be verified by a detailed dimensional survey of the completed building. Any decisions to be made on the basis of these predictions, whether as to project viability, pre-letting, lease agreements or the like, should include due allowance for the increases and decreases inherent in the design development and building processes. Figures relate to the likely areas of the building at the current state of the design and using the Gross External Area (GEA) / Gross Internal Area (GIA) / Nett Internal Area (NIA) method of measurement from the Code of Measuring Practice, 5th Edition (RICS Code of Practice). All areas are subject to Town Planning and Conservation Area Consent, and detailed Rights to Light analysis.

NOTES:

SITE BOUNDARY

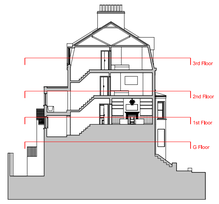

REV	DATE	AMENDMENT
##	17/02/20	ISSUED FOR PLANNING

KEY PLAN

TITLE

61 Highgate West Hill
Top Floor Flat
London
NW6 6BU

LOGO

Mario Pilla Architects

ARCHITECTURE DESIGNERS PLANNING INTERIORS

LOCATION 50 TOLLINGTON PARK . ISLINGTON . LONDON . N4 3QY
PHONE +44 0 20 7686 4864 FAX +44 0 20 7686 4864
WEBSITE www.mariopillaarchitects.com E-MAIL info@mariopillaarchitects.com

DRAWING
PROPOSED
THIRD FLOOR PLAN
ROOF PLAN

SCALE @ A1	DATE	ORIGINATOR	REVIEWED	AUTHORISED
1:50	31.01.20	MPA	MPA	

STATUS
ISSUED FOR PLANNING

DRAWING NO.	REV
0109 -A - 070	##

Plotted $$$$$$$YTIME$$$$$$$Filename $$$$$$$$