

Flood map for planning









Your reference


Flood Map

Location (easting/northing)
529024/186091

Scale
1:2500

Created
8 Jan 2020 17:44

-  Selected point
-  Flood zone 3
-  Flood zone 3: areas benefiting from flood defences
-  Flood zone 2
-  Flood zone 1
-  Flood defence
-  Main river
-  Flood storage area


0 20 40 60m