

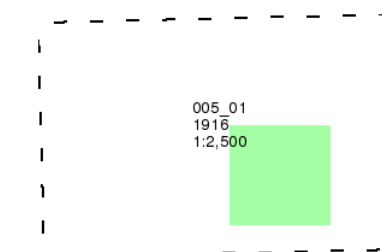
London

Published 1916

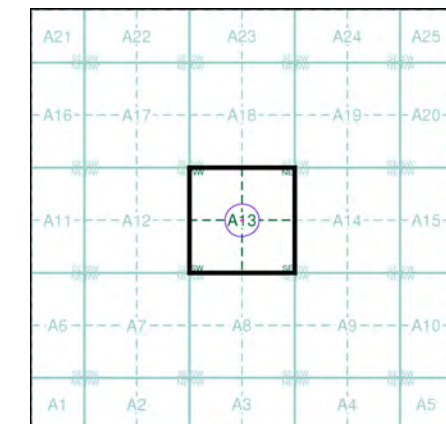
Source map scale - 1:2,500

The historical maps shown were reproduced from maps predominantly held at the scale adopted for England, Wales and Scotland in the 1840's. In 1854 the 1:2,500 scale was adopted for mapping urban areas and by 1896 it covered the whole of what were considered to be the cultivated parts of Great Britain. The published date given below is often some years later than the surveyed date. Before 1938, all OS maps were based on the Cassini Projection, with independent surveys of a single county or group of counties, giving rise to significant inaccuracies in outlying areas.

### Map Name(s) and Date(s)



### Historical Map - Segment A13



### Order Details

Order Number: 232037188\_1\_1  
Customer Ref: 1921113  
National Grid Reference: 529230, 184170  
Slice: A  
Site Area (Ha): 0.01  
Search Buffer (m): 100

### Site Details

178, Royal College Street, LONDON, NW1 0SP

Landmark  
INFORMATION GROUP

Tel: 0844 844 9952  
Fax: 0844 844 9951  
Web: www.envirocheck.co.uk





## Historical Aerial Photography

Published 1946

Source map scale - 1:1,250

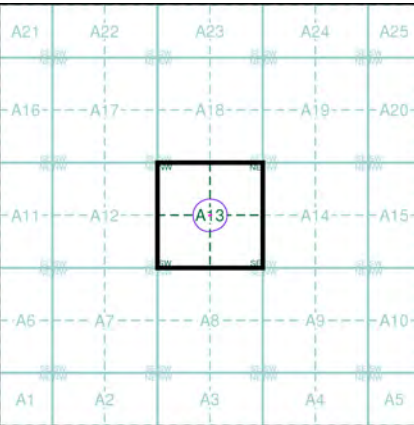
The Historical Aerial Photos were produced by the Ordnance Survey at a scale of 1:1,250 and 1:10,560 from Air Force photography. They were produced between 1944 and 1951 as an interim measure, pending preparation of conventional mapping, due to post war resource shortages. New security measures in the 1950's meant that every photograph was re-checked for potentially unsafe information with security sites replaced by fake fields or clouds. The original editions were withdrawn and only later made available after a period of fifty years although due to the accuracy of the editing, without viewing both revisions it is not easy to spot the edits. Where available Landmark have included both revisions.

© THE BRITISH LIBRARY BOARD. ALL RIGHTS RESERVED. Licence No:8048

### Map Name(s) and Date(s)

TQ2884NE	TQ2984NW	TQ2984NE
1946	1946	1946
1:1,250	1:1,250	1:1,250
TQ2884SE	TQ2984SW	TQ2984SE
1946	1946	1946
1:1,250	1:1,250	1:1,250
TQ2883NE	TQ2983NW	TQ2983NE
1946	1946	1946
1:1,250	1:1,250	1:1,250

### Historical Aerial Photography - Segment A13



### Order Details

Order Number: 232037188\_1\_1  
Customer Ref: 1921113  
National Grid Reference: 529230, 184170  
Slice: A  
Site Area (Ha): 0.01  
Search Buffer (m): 100

### Site Details

178, Royal College Street, LONDON, NW1 0SP



Tel: 0844 844 9952  
Fax: 0844 844 9951  
Web: www.envirocheck.co.uk





## Ordnance Survey Plan

Published 1953 - 1954

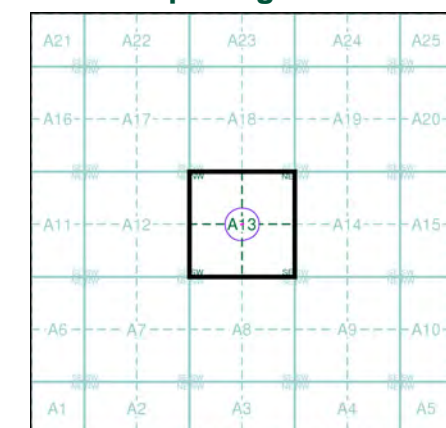
Source map scale - 1:1,250

The historical maps shown were reproduced from maps predominantly held at the scale adopted for England, Wales and Scotland in the 1840's. In 1854 the 1:2,500 scale was adopted for mapping urban areas and by 1896 it covered the whole of what were considered to be the cultivated parts of Great Britain. The published date given below is often some years later than the surveyed date. Before 1938, all OS maps were based on the Cassini Projection, with independent surveys of a single county or group of counties, giving rise to significant inaccuracies in outlying areas.

### Map Name(s) and Date(s)

TQ2884NE	1954	1:1,250
TQ2884NW	1953	1:1,250
TQ2884NE	1953	1:1,250
TQ2884SE	1954	1:1,250
TQ2884SW	1953	1:1,250
TQ2884SE	1953	1:1,250
TQ2883NE	1953	1:1,250
TQ2883NW	1953	1:1,250
TQ2883NE	1953	1:1,250

### Historical Map - Segment A13



### Order Details

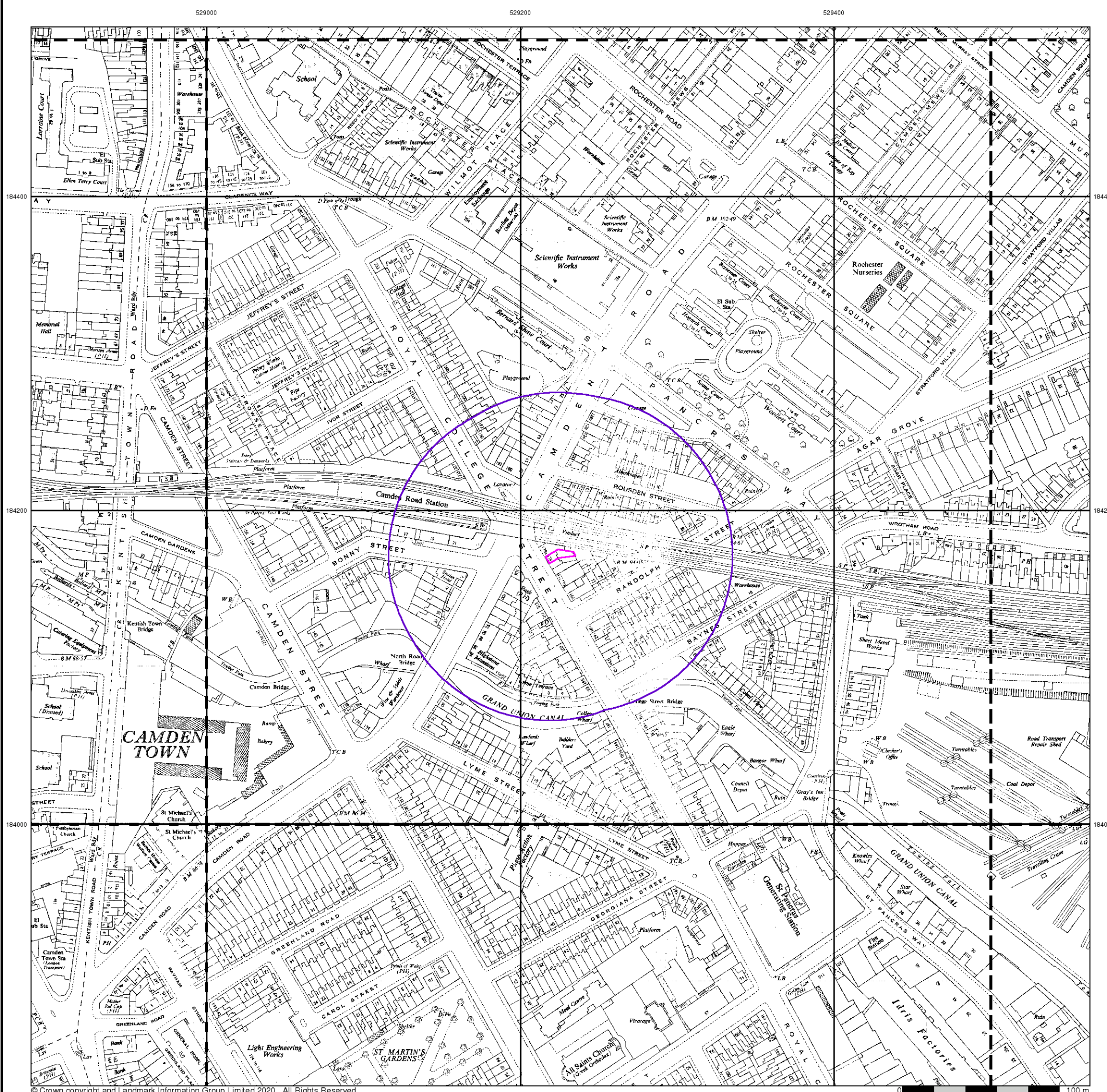
Order Number: 232037188\_1\_1  
Customer Ref: 1921113  
National Grid Reference: 529230, 184170  
Slice: A  
Site Area (Ha): 0.01  
Search Buffer (m): 100

### Site Details

178, Royal College Street, LONDON, NW1 0SP



Tel: 0844 844 9952  
Fax: 0844 844 9951  
Web: www.envirocheck.co.uk







## Additional SIMs

Published 1953 - 1986

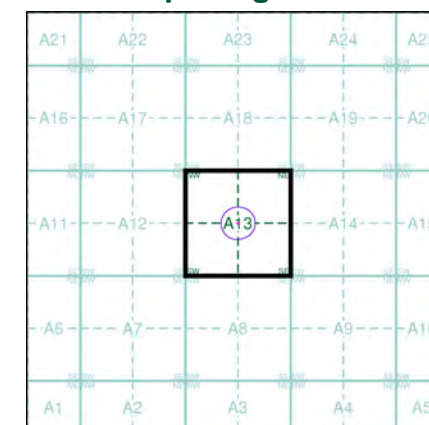
Source map scale - 1:1,250

The SIM cards (Ordnance Survey's 'Survey of Information on Microfilm') are further, minor editions of mapping which were produced and published in between the main editions as an area was updated. They date from 1947 to 1994, and contain detailed information on buildings, roads and land-use. These maps were produced at both 1:2,500 and 1:1,250 scales.

## Map Name(s) and Date(s)

TQ2884NE	TQ2984NW	TQ2984NE
1980	1982	1982
1:1,250	1:1,250	1:1,250
TQ2884SE	TQ2984SW	TQ2984SE
1986	1982	1983
1:1,250	1:1,250	1:1,250
TQ2883NE	TQ2983NW	TQ2983NE
1953	1964	1982
1:1,250	1:1,250	1:1,250

## Historical Map - Segment A13



## Order Details

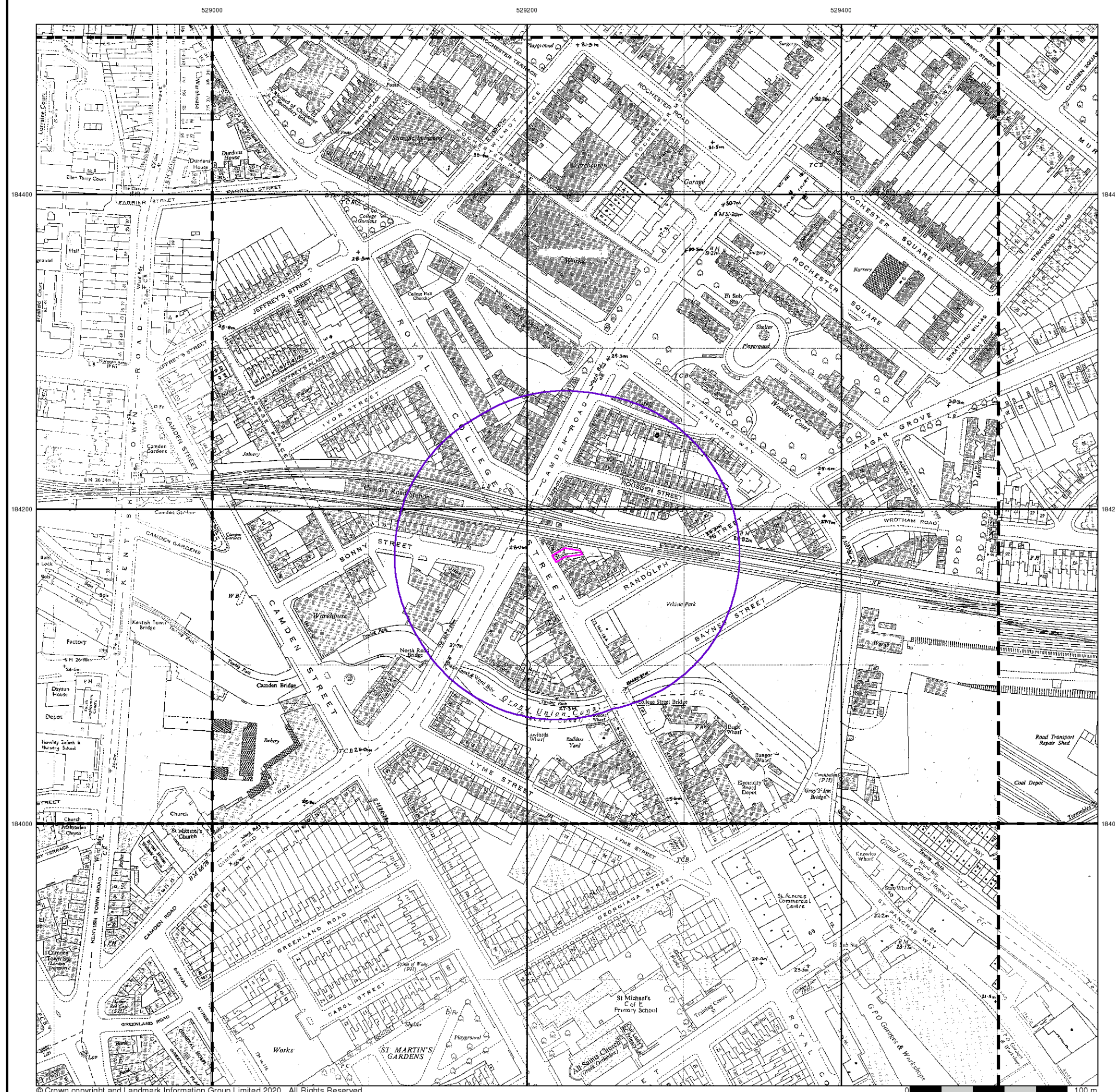
Order Number: 232037188\_1\_1  
Customer Ref: 1921113  
National Grid Reference: 529230, 184170  
Slice: A  
Site Area (Ha): 0.01  
Search Buffer (m): 100

## Site Details

178, Royal College Street, LONDON, NW1 0SP



Tel: 0844 844 9952  
Fax: 0844 844 9951  
Web: www.envirocheck.co.uk







## Ordnance Survey Plan

Published 1954 - 1955

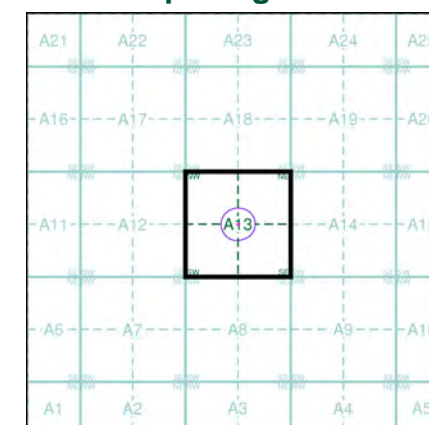
Source map scale - 1:2,500

The historical maps shown were reproduced from maps predominantly held at the scale adopted for England, Wales and Scotland in the 1840's. In 1854 the 1:2,500 scale was adopted for mapping urban areas and by 1896 it covered the whole of what were considered to be the cultivated parts of Great Britain. The published date given below is often some years later than the surveyed date. Before 1938, all OS maps were based on the Cassini Projection, with independent surveys of a single county or group of counties, giving rise to significant inaccuracies in outlying areas.

### Map Name(s) and Date(s)

TQ2884 1955 1:2,500	TQ2984 1954 1:2,500
TQ2883 1954 1:2,500	TQ2983 1954 1:2,500

### Historical Map - Segment A13



### Order Details

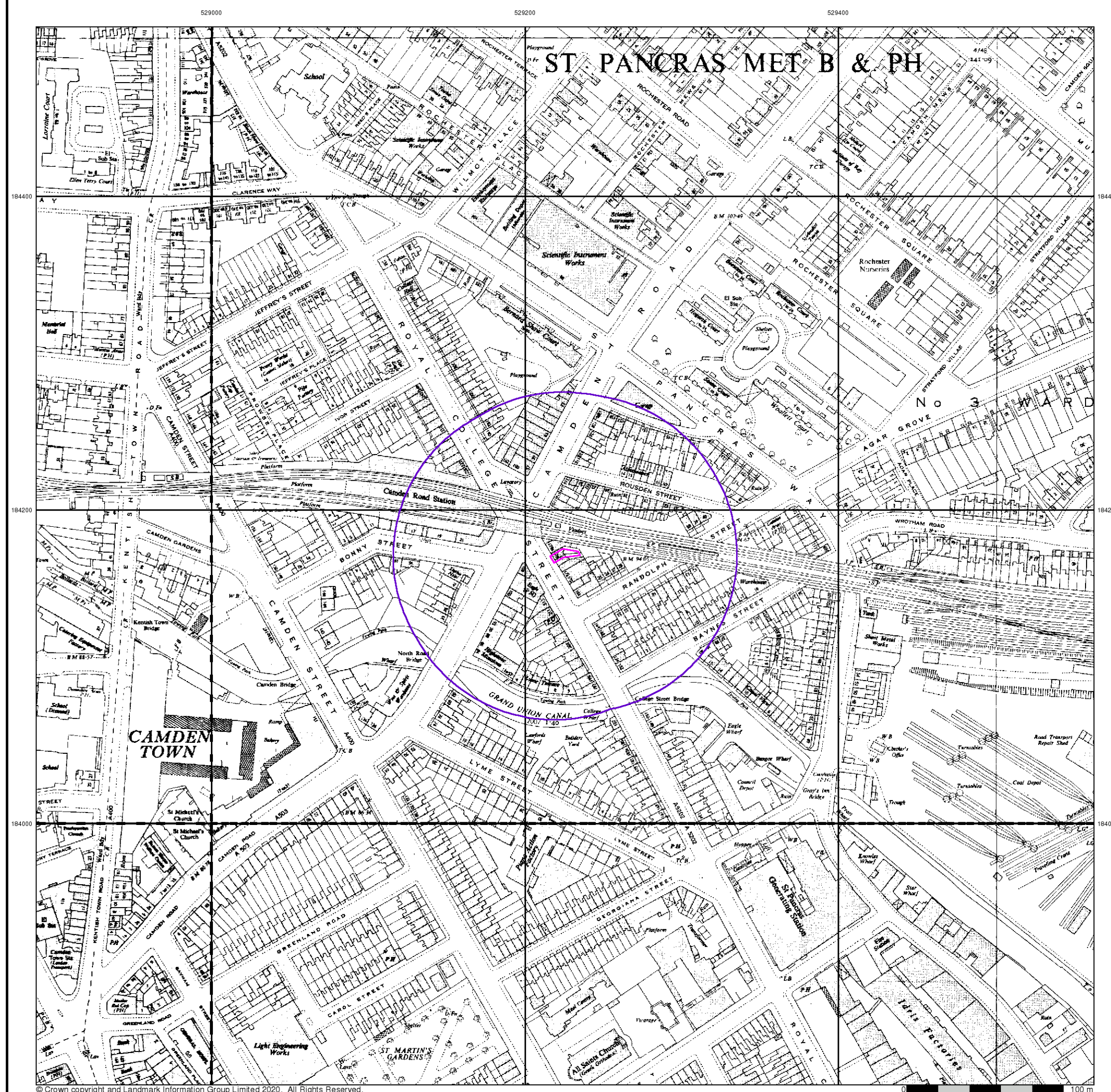
Order Number: 232037188\_1\_1  
Customer Ref: 1921113  
National Grid Reference: 529230, 184170  
Slice: A  
Site Area (Ha): 0.01  
Search Buffer (m): 100

### Site Details

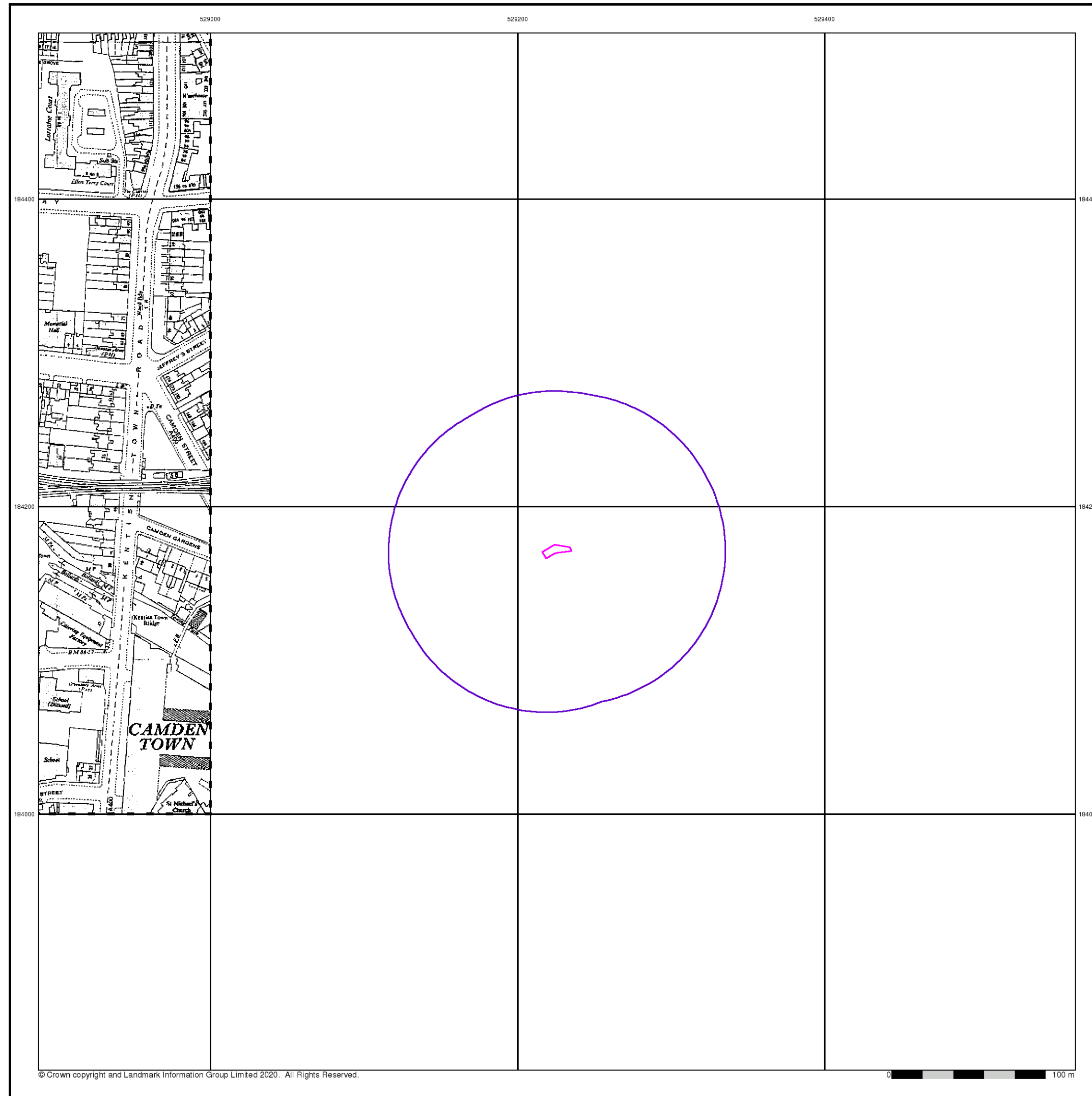
178, Royal College Street, LONDON, NW1 0SP



Tel: 0844 844 9952  
Fax: 0844 844 9951  
Web: www.envirocheck.co.uk







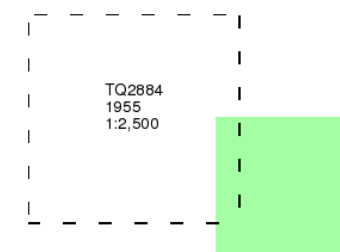
## Additional SIMs

Published 1955

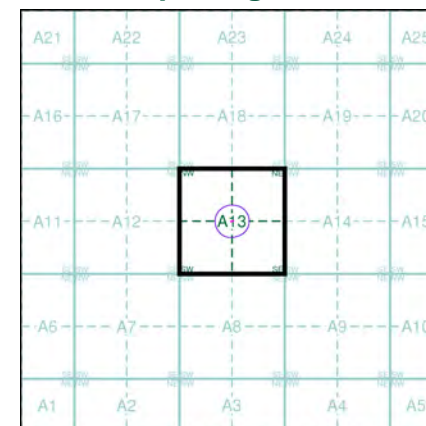
Source map scale - 1:2,500

The SIM cards (Ordnance Survey's 'Survey of Information on Microfilm') are further, minor editions of mapping which were produced and published in between the main editions as an area was updated. They date from 1947 to 1994, and contain detailed information on buildings, roads and land-use. These maps were produced at both 1:2,500 and 1:1,250 scales.

## Map Name(s) and Date(s)



## Historical Map - Segment A13



## Order Details

Order Number: 232037188\_1\_1  
Customer Ref: 1921113  
National Grid Reference: 529230, 184170  
Slice: A  
Site Area (Ha): 0.01  
Search Buffer (m): 100

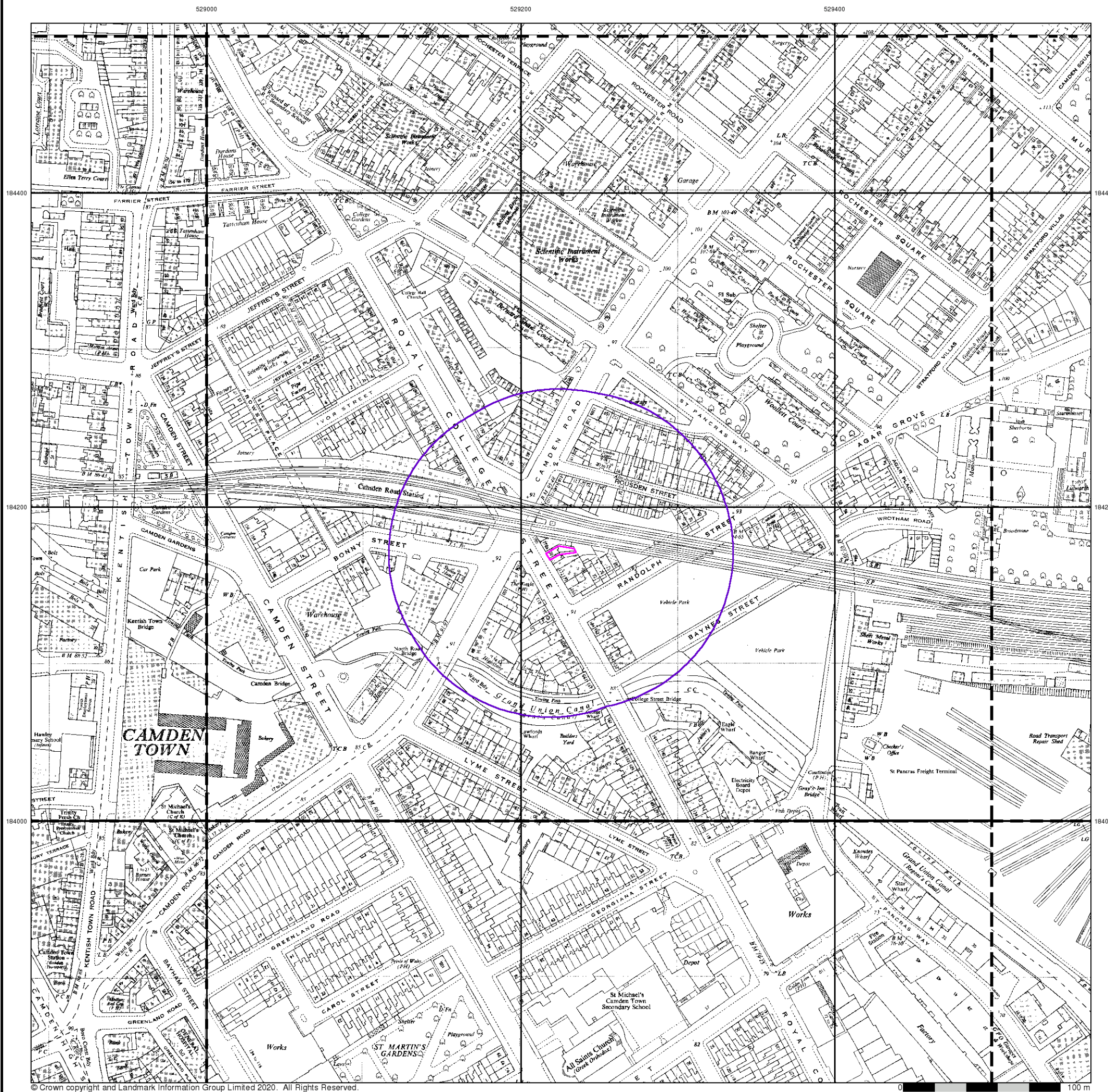
## Site Details

178, Royal College Street, LONDON, NW1 0SP



Tel: 0844 844 9952  
Fax: 0844 844 9951  
Web: www.envirocheck.co.uk





## Ordnance Survey Plan

Published 1960 - 1969

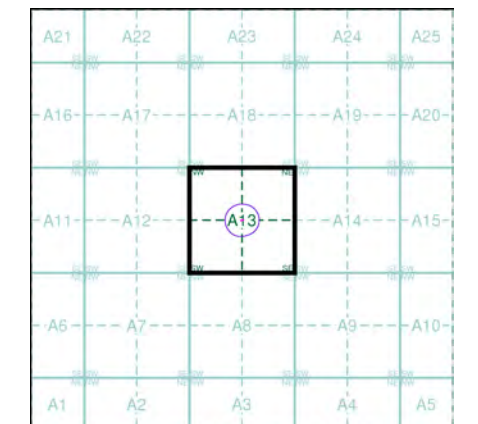
Source map scale - 1:1,250

The historical maps shown were reproduced from maps predominantly held at the scale adopted for England, Wales and Scotland in the 1840's. In 1854 the 1:2,500 scale was adopted for mapping urban areas and by 1896 it covered the whole of what were considered to be the cultivated parts of Great Britain. The published date given below is often some years later than the surveyed date. Before 1938, all OS maps were based on the Cassini Projection, with independent surveys of a single county or group of counties, giving rise to significant inaccuracies in outlying areas.

## Map Name(s) and Date(s)

TQ2884NE	TQ2984NW	TQ2984NE
1966	1969	1960
1:1,250	1:1,250	1:1,250
TQ2884SE	TQ2984SW	TQ2984SE
1963	1969	1969
1:1,250	1:1,250	1:1,250
TQ2883NE	TQ2983NW	TQ2983NE
1969	1962	1968
1:1,250	1:1,250	1:1,250

## Historical Map - Segment A13



## Order Details

Order Number: 232037188\_1\_1  
Customer Ref: 1921113  
National Grid Reference: 529230, 184170  
Slice: A  
Site Area (Ha): 0.01  
Search Buffer (m): 100

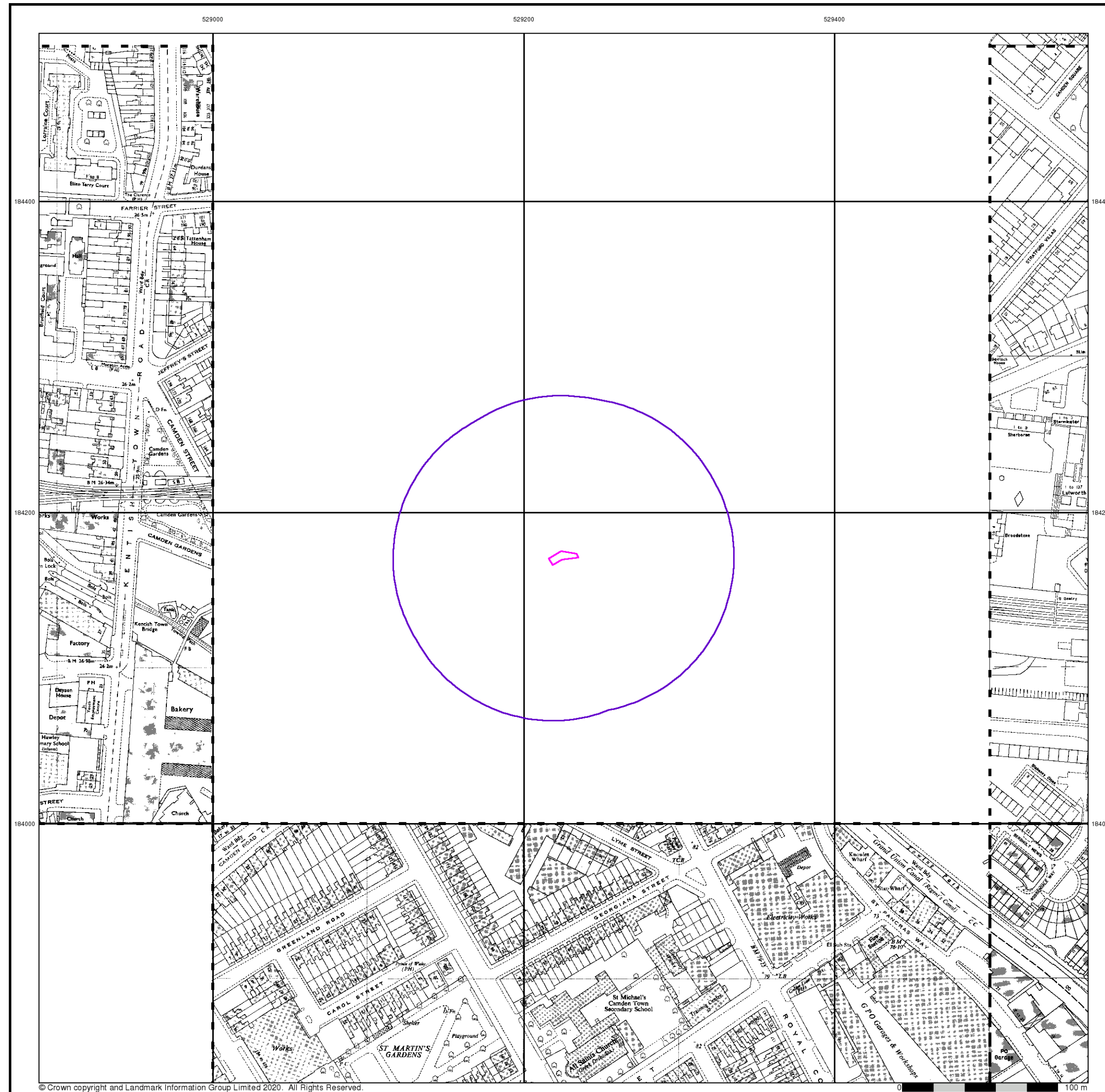
## Site Details

178, Royal College Street, LONDON, NW1 0SP



Tel: 0844 844 9952  
Fax: 0844 844 9951  
Web: www.envirocheck.co.uk





## Ordnance Survey Plan

Published 1968 - 1988

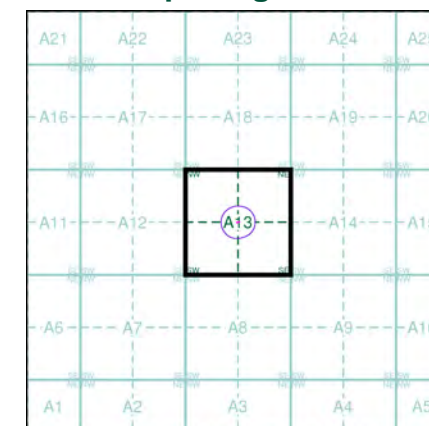
Source map scale - 1:1,250

The historical maps shown were reproduced from maps predominantly held at the scale adopted for England, Wales and Scotland in the 1840's. In 1854 the 1:2,500 scale was adopted for mapping urban areas and by 1896 it covered the whole of what were considered to be the cultivated parts of Great Britain. The published date given below is often some years later than the surveyed date. Before 1938, all OS maps were based on the Cassini Projection, with independent surveys of a single county or group of counties, giving rise to significant inaccuracies in outlying areas.

### Map Name(s) and Date(s)

		TQ2984NE	
		1969	
		1:1,250	
TQ2884SE		TQ2984SE	
1975		1985	
1:1,250		1:1,250	
		TQ2983NW	TQ2983NE
		1968	1988
		1:1,250	1:1,250

### Historical Map - Segment A13



### Order Details

Order Number: 232037188\_1\_1  
Customer Ref: 1921113  
National Grid Reference: 529230, 184170  
Slice: A  
Site Area (Ha): 0.01  
Search Buffer (m): 100

### Site Details

178, Royal College Street, LONDON, NW1 0SP

**Landmark**  
INFORMATION GROUP

Tel: 0844 844 9952  
Fax: 0844 844 9951  
Web: [www.envirocheck.co.uk](http://www.envirocheck.co.uk)





## Ordnance Survey Plan

Published 1970 - 1971

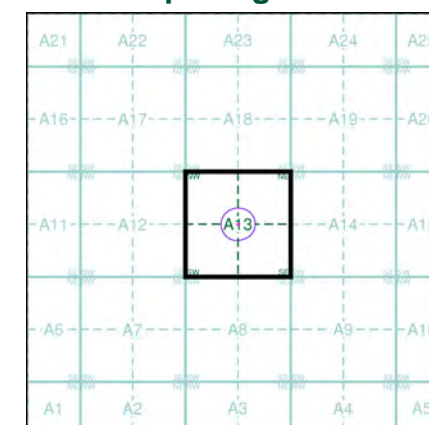
Source map scale - 1:2,500

The historical maps shown were reproduced from maps predominantly held at the scale adopted for England, Wales and Scotland in the 1840's. In 1854 the 1:2,500 scale was adopted for mapping urban areas and by 1896 it covered the whole of what were considered to be the cultivated parts of Great Britain. The published date given below is often some years later than the surveyed date. Before 1938, all OS maps were based on the Cassini Projection, with independent surveys of a single county or group of counties, giving rise to significant inaccuracies in outlying areas.

### Map Name(s) and Date(s)

TQ2884 1970 12,500	TQ2984 1970 12,500
TQ2883 1971 12,500	TQ2983 1971 12,500

### Historical Map - Segment A13



### Order Details

Order Number: 232037188\_1\_1  
Customer Ref: 1921113  
National Grid Reference: 529230, 184170  
Slice: A  
Site Area (Ha): 0.01  
Search Buffer (m): 100

### Site Details

178, Royal College Street, LONDON, NW1 0SP

**Landmark**  
INFORMATION GROUP

Tel: 0844 844 9952  
Fax: 0844 844 9951  
Web: www.envirocheck.co.uk





## Supply of Unpublished Survey Information

Published 1973 - 1975

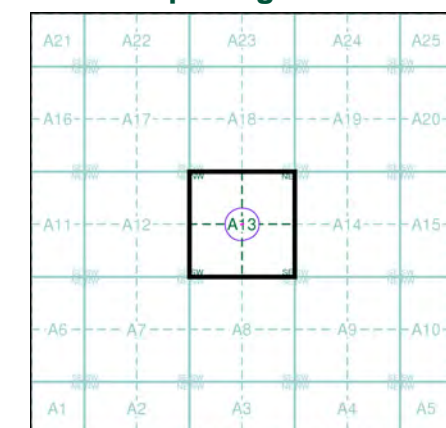
Source map scale - 1:1,250

SUSI maps (Supply of Unpublished Survey Information) were produced between 1972 and 1977, mainly for internal use at Ordnance Survey. These were more of a 'work-in-progress' plan as they showed updates of individual areas on a map. These maps were unpublished, and they do not represent a single moment in time. They were produced at both 1:2,500 and 1:1,250 scales.

### Map Name(s) and Date(s)

TQ2884NE	TQ2984NE
1973	1973
1:1,250	1:1,250
TQ2884SE	TQ2984SW
1973	1973
1:1,250	1:1,250
TQ2883NE	
1975	
1:1,250	

### Historical Map - Segment A13



### Order Details

Order Number: 232037188\_1\_1  
Customer Ref: 1921113  
National Grid Reference: 529230, 184170  
Slice: A  
Site Area (Ha): 0.01  
Search Buffer (m): 100

### Site Details

178, Royal College Street, LONDON, NW1 0SP



Tel: 0844 844 9952  
Fax: 0844 844 9951  
Web: www.envirocheck.co.uk

