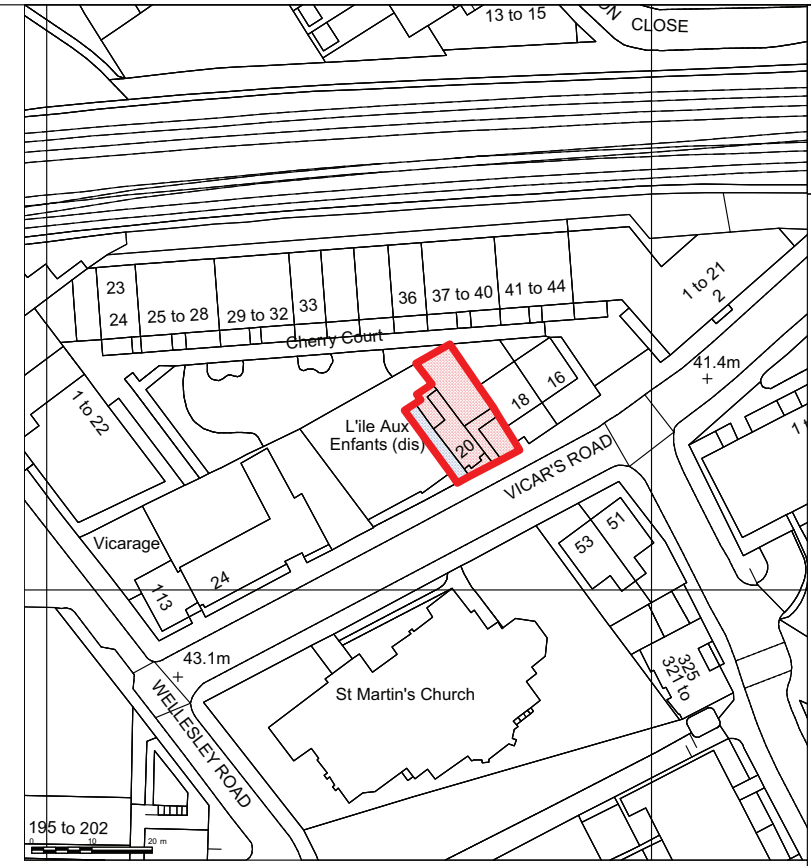


195 to 202

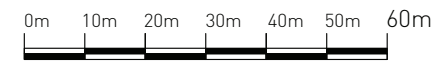


SITE PLAN 1:500

Notes: Any discrepancies on this drawing with other documents to be reported immediately to the Contract Administrator for clarification




SITE PLAN 1:1250



KEY:

Red line indicates application site

Blue patterned area indicates land owned by applicant



Red patterned area indicates land owned by school, with right of way for applicant

