
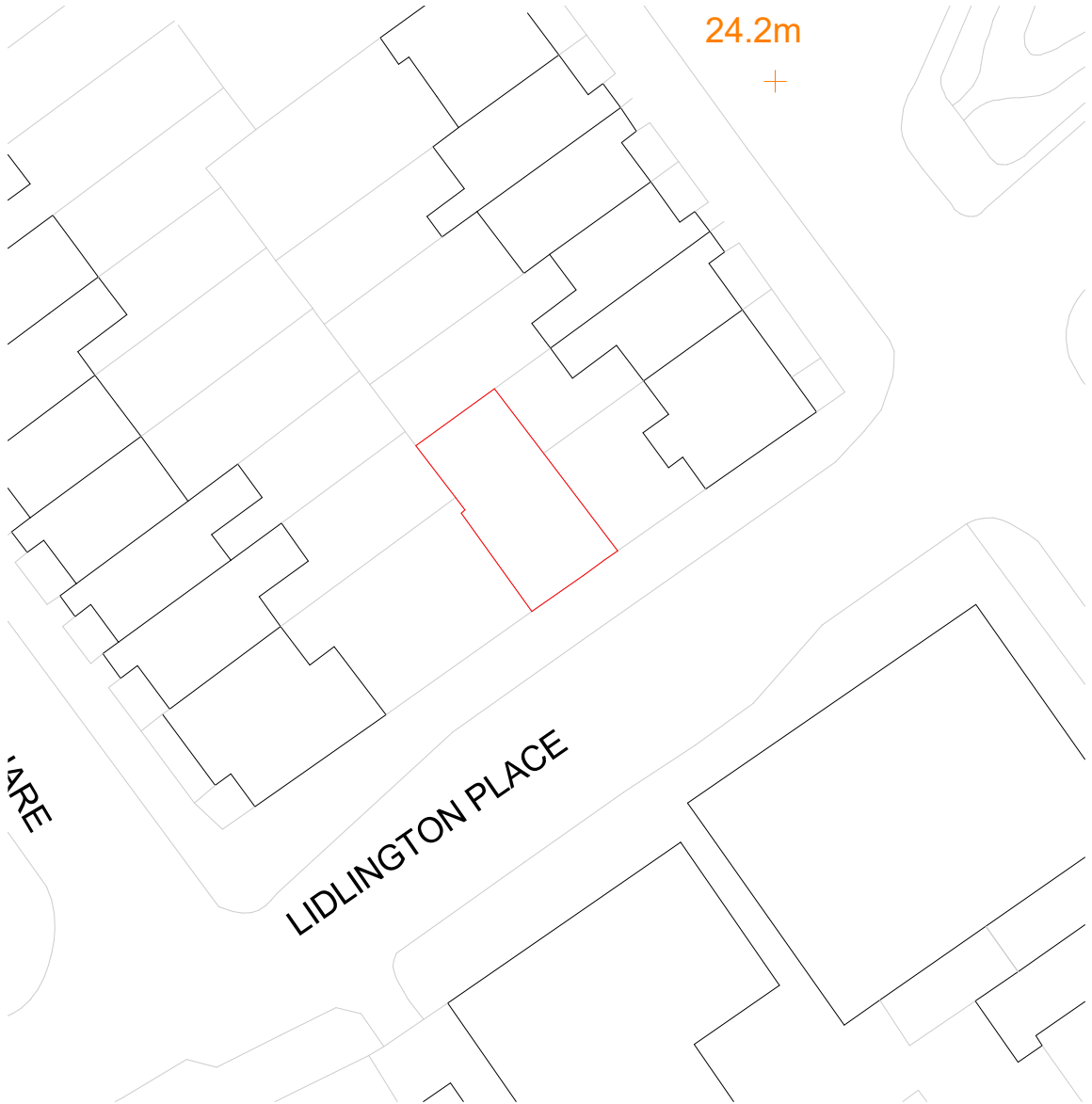
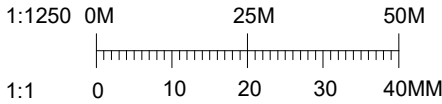


This Plan includes the following Licensed Data: OS MasterMap Colour PDF Location Plan by the Ordnance Survey National Geographic Database and incorporating surveyed revision available at the date of production. Reproduction in whole or in part is prohibited without the prior permission of Ordnance Survey. The representation of a road, track or path is no evidence of a right of way. The representation of features, as lines is no evidence of a property boundary. © Crown copyright and database rights, 2020. Ordnance Survey 0100031673

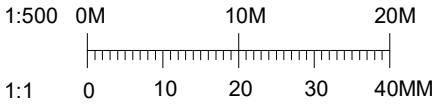


Scale: 1:1250, paper size: A4

LOCATION PLAN  
1:1250 @ A3  
PROPERTY OUTLINED IN RED



BLOCK PLAN  
1:500  
PROPERTY OUTLINED IN RED



Unagru Architecture & Urbanism  
mail@unagru.com // www.unagru.com // 02072544777

Notes

Unagru Limited takes no responsibility for dimensions obtained by scaling from this drawing. If no dimension is shown the recipient must ascertain the dimension specifically from the architect or by site measurement and may not rely on the drawing. Supply of the drawing in digital form is solely for convenience and no reliance may be placed on any data in digital form. All data must be checked against hard copy.

This drawing is issued for design intent only and should not be used for construction unless stated. All work must comply with relevant British Standards and Building Regulation requirements. Copyright Unagru Limited. Unagru Limited is a registered company in England & Wales: 11296561 Registered Office: Unit LG3 Cell Studios 23-27 Arcola Street, London E8 2DJ. This drawing is the property of Unagru Limited. No disclosure or copy of it may be made without the written permission.

Project Name  
Land on the North side of  
Lidlington place

Drawing Title  
Location Plan & Block Plan



A-10-001

Status	PRELIMINARY	
Date	30/01/2020	Job No. 093
Rev.		
SCALE	1 : 500	@ A3