

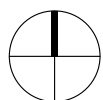


Key Legend

-  Ownership Boundary
-  Application Boundary



CDM REGULATIONS 2015. All current drawings and specifications for the project must be read in conjunction with the Designer's Hazard and Environment Assessment Record. All intellectual property rights reserved.

Designed with reference to the surveys, information and reports listed:  
Topographical Map: P17162-Camden Goods Yard-Camden\_RevB  
Ordnance Survey Map

Rev	Date	Description
0	29.01.20	Issue for Planning Submission

Dwn	Ckd
RC	AA

Drawn	RC
Checked	AA
Date	29.01.20
Scale @ A3	1 : 1250

Temporary Regeneration Office

Site  
For Planning

TRO-PRP-ZZZ-ZZ-DR-A-0100  
REV 0

S02

PRP