

Map ID	Details	Quadrant Reference (Compass Direction)	Estimated Distance From Site	Contact	NGR
183	Points of Interest - Commercial Services Name: IMO - arc Clean Car Centres Location: O2 Centre 255, Finchley Road, London, NW3 6LU Category: Personal, Consumer and other Services Class Code: Vehicle Cleaning Services Positional Accuracy: Positioned to address or location	A19SW (NE)	596	8	526196 184795
184	Points of Interest - Commercial Services Name: Major Environmental Services Location: 12 Lowfield Road, London, NW6 2PR Category: Contract Services Class Code: Pest and Vermin Control Positional Accuracy: Positioned to address or location	A12NE (W)	605	8	525202 184492
185	Points of Interest - Commercial Services Name: Thorne Henderson Location: 79 Loudoun Road, London, NW8 0DQ Category: Transport, Storage and Delivery Class Code: Distribution and Haulage Positional Accuracy: Positioned to address or location	A14SW (SE)	621	8	526346 183997
186	Points of Interest - Commercial Services Name: Olympic T C R Location: 250 Belsize Road, London, NW6 4BT Category: Repair and Servicing Class Code: Vehicle Repair, Testing and Servicing Positional Accuracy: Positioned to address or location	A8NW (SW)	622	8	525531 183731
186	Points of Interest - Commercial Services Name: Olympic T C R Location: 250 Belsize Road, London, NW6 4BT Category: Repair and Servicing Class Code: Vehicle Repair, Testing and Servicing Positional Accuracy: Positioned to address or location	A8NW (SW)	622	8	525531 183731
186	Points of Interest - Commercial Services Name: Olympics T C R Location: 250 Belsize Road, London, NW6 4BT Category: Repair and Servicing Class Code: Vehicle Repair, Testing and Servicing Positional Accuracy: Positioned to address or location	A8NW (SW)	622	8	525531 183731
186	Points of Interest - Commercial Services Name: Kara Autos Location: 250 Belsize Road, London, NW6 4BT Category: Repair and Servicing Class Code: Vehicle Repair, Testing and Servicing Positional Accuracy: Positioned to address or location	A8NW (SW)	631	8	525535 183720
187	Points of Interest - Commercial Services Name: Quick Fix Repair Centre Location: 122a Kilburn High Road, London, NW6 4HY Category: Repair and Servicing Class Code: Vehicle Repair, Testing and Servicing Positional Accuracy: Positioned to address or location	A7NE (SW)	676	8	525270 183864
188	Points of Interest - Commercial Services Name: Shakti Veda Spa Location: 75 Abbey Road, London, NW8 0AE Category: Transport, Storage and Delivery Class Code: Distribution and Haulage Positional Accuracy: Positioned to address or location	A8SE (S)	695	8	526010 183634
189	Points of Interest - Commercial Services Name: American Wheels Location: 16 Froggnal Parade, London, NW3 5HH Category: Repair and Servicing Class Code: Vehicle Repair, Testing and Servicing Positional Accuracy: Positioned to address or location	A19SW (NE)	716	8	526207 184939
189	Points of Interest - Commercial Services Name: E-numberplates Location: 176 Finchley Road, London, NW3 6BT Category: Repair and Servicing Class Code: Vehicle Repair, Testing and Servicing Positional Accuracy: Positioned to address or location	A19NW (NE)	758	8	526169 185011
189	Points of Interest - Commercial Services Name: London Scrap Yards Hampstead Location: 176 Finchley Road, London, NW3 6BT Category: Recycling Services Class Code: Scrap Metal Merchants Positional Accuracy: Positioned to address or location	A19NW (NE)	758	8	526169 185011

Map ID	Details	Quadrant Reference (Compass Direction)	Estimated Distance From Site	Contact	NGR
190	Points of Interest - Commercial Services Name: German Autocare Location: 1-2 Liddell Road, London, NW6 2EW Category: Repair and Servicing Class Code: Vehicle Repair, Testing and Servicing Positional Accuracy: Positioned to address or location	A17SE (NW)	739	8	525223 184823
190	Points of Interest - Commercial Services Name: German Autocare Location: 1-2 Liddell Road, London, NW6 2EW Category: Repair and Servicing Class Code: Vehicle Repair, Testing and Servicing Positional Accuracy: Positioned to address or location	A17SE (NW)	739	8	525223 184823
190	Points of Interest - Commercial Services Name: German Autocare Location: 1-2 Liddell Road, London, NW6 2EW Category: Repair and Servicing Class Code: Vehicle Repair, Testing and Servicing Positional Accuracy: Positioned to address or location	A17SE (NW)	739	8	525223 184823
190	Points of Interest - Commercial Services Name: Tape House Location: 24 Liddell Road, London, NW6 2EW Category: Transport, Storage and Delivery Class Code: Distribution and Haulage Positional Accuracy: Positioned to address or location	A17SE (NW)	804	8	525122 184795
190	Points of Interest - Commercial Services Name: Tape House Ltd Location: 24 Liddell Road, London, NW6 2EW Category: Transport, Storage and Delivery Class Code: Distribution and Haulage Positional Accuracy: Positioned to address or location	A17SE (NW)	804	8	525122 184795
190	Points of Interest - Commercial Services Name: Liddell Motors Ltd Location: 9-10 Liddell Road, London, NW6 2EW Category: Repair and Servicing Class Code: Vehicle Repair, Testing and Servicing Positional Accuracy: Positioned to address or location	A17SE (NW)	806	8	525149 184837
190	Points of Interest - Commercial Services Name: Volkswagon Audi Garages Location: 11 Liddell Road, London, NW6 2EW Category: Repair and Servicing Class Code: Vehicle Repair, Testing and Servicing Positional Accuracy: Positioned to address or location	A17SE (NW)	823	8	525133 184842
190	Points of Interest - Commercial Services Name: Volkswagen Audi Garages Location: 11 Liddell Road, London, NW6 2EW Category: Repair and Servicing Class Code: Vehicle Repair, Testing and Servicing Positional Accuracy: Positioned to address or location	A17SE (NW)	823	8	525133 184842
190	Points of Interest - Commercial Services Name: West Hampstead Motors Ltd Location: 15-16 Liddell Road, London, NW6 2EW Category: Repair and Servicing Class Code: Vehicle Repair, Testing and Servicing Positional Accuracy: Positioned to address or location	A17SW (NW)	851	8	525100 184847
191	Points of Interest - Commercial Services Name: Capital Case Co Location: 189 Kilburn High Road, London, NW6 7HY Category: Construction Services Class Code: Metalworkers Including Blacksmiths Positional Accuracy: Positioned to address or location	A12SW (W)	745	8	525090 184040
191	Points of Interest - Commercial Services Name: M G Motoring Location: 3 Brondesbury Mews, Willesden Lane, London, NW6 7RA Category: Repair and Servicing Class Code: Vehicle Repair, Testing and Servicing Positional Accuracy: Positioned to address or location	A12SW (W)	793	8	525034 184057
191	Points of Interest - Commercial Services Name: M G Motoring Ltd Location: 3 Brondesbury Mews, Willesden Lane, London, NW6 7RA Category: Repair and Servicing Class Code: Vehicle Repair, Testing and Servicing Positional Accuracy: Positioned to address or location	A12SW (W)	794	8	525033 184056

Map ID	Details	Quadrant Reference (Compass Direction)	Estimated Distance From Site	Contact	NGR
192	Points of Interest - Commercial Services Name: Automotive Couture UK Ltd Location: 186 Finchley Road, London, NW3 6BX Category: Repair and Servicing Class Code: Vehicle Repair, Testing and Servicing Positional Accuracy: Positioned to address or location	A19NW (NE)	766	8	526151 185030
193	Points of Interest - Commercial Services Name: Volvo Cars London Location: 1a Northways Parade, London, NW3 5EN Category: Repair and Servicing Class Code: Vehicle Repair, Testing and Servicing Positional Accuracy: Positioned to address or location	A14NE (E)	795	8	526584 184491
193	Points of Interest - Commercial Services Name: Speedway Autocare Location: 1 Northways Parade, London, NW3 5EN Category: Repair and Servicing Class Code: Vehicle Repair, Testing and Servicing Positional Accuracy: Positioned to address or location	A14NE (E)	805	8	526596 184482
193	Points of Interest - Commercial Services Name: Speedway Autocare Ltd Location: 1 Northways Parade, London, NW3 5EN Category: Repair and Servicing Class Code: Vehicle Repair, Testing and Servicing Positional Accuracy: Positioned to address or location	A14NE (E)	805	8	526596 184482
193	Points of Interest - Commercial Services Name: Speedway Location: 1 Northways Parade, London, NW3 5EN Category: Repair and Servicing Class Code: Vehicle Repair, Testing and Servicing Positional Accuracy: Positioned to address or location	A14NE (E)	805	8	526596 184482
194	Points of Interest - Commercial Services Name: Kwik Sweep Location: Flat 45 Barrett House 4, Victoria Road, London, NW6 6QG Category: Recycling Services Class Code: Recycling, Reclamation and Disposal Positional Accuracy: Positioned to address or location	A7NE (SW)	837	8	525182 183722
194	Points of Interest - Commercial Services Name: Kwik Sweep Ltd Location: Flat 45 Barrett House 4, Victoria Road, London, NW6 6QG Category: Recycling Services Class Code: Recycling, Reclamation and Disposal Positional Accuracy: Positioned to address or location	A7NE (SW)	837	8	525182 183721
195	Points of Interest - Commercial Services Name: A B Dyne Motors Ltd Location: Iverson Road, London, NW6 2QX Category: Repair and Servicing Class Code: Vehicle Repair, Testing and Servicing Positional Accuracy: Positioned to address or location	A12NW (W)	844	8	524989 184613
195	Points of Interest - Commercial Services Name: Dimitrov Location: 31 The Arches, Iverson Road, London, NW6 2HG Category: Repair and Servicing Class Code: Vehicle Repair, Testing and Servicing Positional Accuracy: Positioned to address or location	A12NW (W)	844	8	524989 184613
195	Points of Interest - Commercial Services Name: Anthony Gault Motors Location: 34 The Arches, Iverson Road, London, NW6 2HG Category: Repair and Servicing Class Code: Vehicle Repair, Testing and Servicing Positional Accuracy: Positioned to address or location	A12NW (W)	845	8	524988 184614
195	Points of Interest - Commercial Services Name: Fix Auto West Hampstead Location: Iverson Road, London, NW6 2QX Category: Repair and Servicing Class Code: Vehicle Repair, Testing and Servicing Positional Accuracy: Positioned to address or location	A12NW (W)	845	8	524988 184612
195	Points of Interest - Commercial Services Name: A G M Location: 34 The Arches, Iverson Road, London, NW6 2HG Category: Repair and Servicing Class Code: Vehicle Repair, Testing and Servicing Positional Accuracy: Positioned to address or location	A12NW (W)	862	8	524970 184612

Map ID	Details	Quadrant Reference (Compass Direction)	Estimated Distance From Site	Contact	NGR
195	Points of Interest - Commercial Services Name: Demo Autocentre Location: 33 The Arches, Iverson Road, London, NW6 2HG Category: Repair and Servicing Class Code: Vehicle Repair, Testing and Servicing Positional Accuracy: Positioned to address or location	A12NW (W)	862	8	524970 184612
195	Points of Interest - Commercial Services Name: Daniel Motors 26 Ltd Location: 31 The Arches, Iverson Road, London, NW6 2HG Category: Repair and Servicing Class Code: Vehicle Repair, Testing and Servicing Positional Accuracy: Positioned to address or location	A12NW (W)	862	8	524970 184612
195	Points of Interest - Commercial Services Name: Iverson Motors Ltd Location: 31 The Arches, Iverson Road, London, NW6 2HG Category: Repair and Servicing Class Code: Vehicle Repair, Testing and Servicing Positional Accuracy: Positioned to address or location	A12NW (W)	862	8	524970 184612
196	Points of Interest - Commercial Services Name: Kar Dok Location: Regency Service Station 96, Finchley Road, London, NW3 5EL Category: Repair and Servicing Class Code: Vehicle Repair, Testing and Servicing Positional Accuracy: Positioned to address or location	A14SE (E)	894	8	526690 184196
196	Points of Interest - Commercial Services Name: kar-dok.com Location: Regency Service Station 96, Finchley Road, London, NW3 5EL Category: Repair and Servicing Class Code: Vehicle Repair, Testing and Servicing Positional Accuracy: Positioned to address or location	A14SE (E)	894	8	526689 184196
196	Points of Interest - Commercial Services Name: Golf Doktor Location: 96 Regency Pde, Finchley Rd, London, NW3 5EG Category: Repair and Servicing Class Code: Vehicle Repair, Testing and Servicing Positional Accuracy: Positioned to address or location	A14SE (E)	902	8	526693 184165
197	Points of Interest - Commercial Services Name: Agm Location: 34 Iverson Road, London, NW6 2HE Category: Repair and Servicing Class Code: Vehicle Repair, Testing and Servicing Positional Accuracy: Positioned to address or location	A12NW (W)	951	8	524864 184563
197	Points of Interest - Commercial Services Name: Agm Location: 34 The Arches, Iverson Road, London, NW6 2HG Category: Repair and Servicing Class Code: Vehicle Repair, Testing and Servicing Positional Accuracy: Positioned to address or location	A12NW (W)	951	8	524864 184563
197	Points of Interest - Commercial Services Name: Agm Location: 34 Iverson Road, London, NW6 2HE Category: Repair and Servicing Class Code: Vehicle Repair, Testing and Servicing Positional Accuracy: Positioned to address or location	A12NW (W)	951	8	524864 184563
198	Points of Interest - Commercial Services Name: Karkhana Autotronic Location: West Heath Yard 174, Mill Lane, London, NW6 1TB Category: Repair and Servicing Class Code: Vehicle Repair, Testing and Servicing Positional Accuracy: Positioned to address or location	A17NE (NW)	959	8	525357 185204
198	Points of Interest - Commercial Services Name: Woodstock Motors Location: West Heath Yard 174, Mill Lane, London, NW6 1TB Category: Repair and Servicing Class Code: Vehicle Repair, Testing and Servicing Positional Accuracy: Positioned to address or location	A17NE (NW)	959	8	525357 185204
199	Points of Interest - Commercial Services Name: Carmel Garage Location: 322 West End Lane, London, NW6 1LN Category: Repair and Servicing Class Code: Vehicle Repair, Testing and Servicing Positional Accuracy: Positioned to address or location	A18NW (N)	964	8	525630 185299

Map ID	Details	Quadrant Reference (Compass Direction)	Estimated Distance From Site	Contact	NGR
199	Points of Interest - Commercial Services Name: S M D Recycling Location: 461 Finchley Road, London, NW3 6HN Category: Recycling Services Class Code: Recycling, Reclamation and Disposal Positional Accuracy: Positioned to address or location	A18NW (N)	968	8	525678 185310
200	Points of Interest - Commercial Services Name: Maygrove Motors Location: 59 Maygrove Road, London, NW6 2EE Category: Repair and Servicing Class Code: Vehicle Repair, Testing and Servicing Positional Accuracy: Positioned to address or location	A17SW (NW)	997	8	524891 184779
200	Points of Interest - Commercial Services Name: Maygrove Motors Location: Maygrove Motors 59, Maygrove Road, London, NW6 2EE Category: Repair and Servicing Class Code: Vehicle Repair, Testing and Servicing Positional Accuracy: Positioned to address or location	A17SW (NW)	997	8	524891 184779
201	Points of Interest - Education and Health Name: Daleham House Location: 5 Daleham Gardens, London, NW3 5BY Category: Health Practitioners and Establishments Class Code: Hospitals Positional Accuracy: Positioned to address or location	A19SE (NE)	960	8	526684 184727
202	Points of Interest - Manufacturing and Production Name: Works Location: NW6 Category: Industrial Features Class Code: Unspecified Works Or Factories Positional Accuracy: Positioned to an adjacent address or location	A18SW (NW)	438	8	525584 184735
203	Points of Interest - Manufacturing and Production Name: Works Location: Not Supplied Category: Industrial Features Class Code: Unspecified Works Or Factories Positional Accuracy: Positioned to an adjacent address or location	A18SW (NW)	443	8	525505 184687
203	Points of Interest - Manufacturing and Production Name: Works Location: NW6 Category: Industrial Features Class Code: Unspecified Works Or Factories Positional Accuracy: Positioned to an adjacent address or location	A18SW (NW)	443	8	525505 184687
204	Points of Interest - Manufacturing and Production Name: Works Location: Not Supplied Category: Industrial Features Class Code: Unspecified Works Or Factories Positional Accuracy: Positioned to an adjacent address or location	A17SE (NW)	581	8	525348 184725
204	Points of Interest - Manufacturing and Production Name: Works Location: NW6 Category: Industrial Features Class Code: Unspecified Works Or Factories Positional Accuracy: Positioned to an adjacent address or location	A17SE (NW)	582	8	525348 184727
205	Points of Interest - Manufacturing and Production Name: Works Location: Not Supplied Category: Industrial Features Class Code: Unspecified Works Or Factories Positional Accuracy: Positioned to an adjacent address or location	A12NE (W)	642	8	525149 184355
205	Points of Interest - Manufacturing and Production Name: Works Location: NW6 Category: Industrial Features Class Code: Unspecified Works Or Factories Positional Accuracy: Positioned to an adjacent address or location	A12NE (W)	642	8	525149 184355
206	Points of Interest - Manufacturing and Production Name: Charles House Location: 108-110 Finchley Road, London, NW3 5JJ Category: Industrial Features Class Code: Business Parks and Industrial Estates Positional Accuracy: Positioned to address or location	A14NW (NE)	651	8	526395 184617

Map ID	Details	Quadrant Reference (Compass Direction)	Estimated Distance From Site	Contact	NGR
207	Points of Interest - Manufacturing and Production Name: Priory Works Location: NW6 Category: Industrial Features Class Code: Unspecified Works Or Factories Positional Accuracy: Positioned to address or location	A8NW (SW)	663	8	525509 183696
207	Points of Interest - Manufacturing and Production Name: Priory Works Location: Not Supplied Category: Industrial Features Class Code: Unspecified Works Or Factories Positional Accuracy: Positioned to an adjacent address or location	A8NW (SW)	664	8	525508 183696
207	Points of Interest - Manufacturing and Production Name: Works Location: NW6 Category: Industrial Features Class Code: Unspecified Works Or Factories Positional Accuracy: Positioned to an adjacent address or location	A8NW (SW)	664	8	525508 183695
207	Points of Interest - Manufacturing and Production Name: Works Location: Not Supplied Category: Industrial Features Class Code: Unspecified Works Or Factories Positional Accuracy: Positioned to an adjacent address or location	A8NW (SW)	681	8	525492 183684
207	Points of Interest - Manufacturing and Production Name: Castle Trading Ltd Location: 258 Belsize Road, London, NW6 4BT Category: Industrial Features Class Code: Business Parks and Industrial Estates Positional Accuracy: Positioned to address or location	A8NW (SW)	706	8	525484 183660
207	Points of Interest - Manufacturing and Production Name: The Belsize Business Centre Location: 258 Belsize Road, London, NW6 4BT Category: Industrial Features Class Code: Business Parks and Industrial Estates Positional Accuracy: Positioned to address or location	A8NW (SW)	706	8	525484 183660
207	Points of Interest - Manufacturing and Production Name: Belsize Business Centre Location: 258 Belsize Road, London, NW6 4BT Category: Industrial Features Class Code: Business Parks and Industrial Estates Positional Accuracy: Positioned to address or location	A8NW (SW)	706	8	525484 183660
207	Points of Interest - Manufacturing and Production Name: Castle Management Location: 258 Belsize Road, London, NW6 4BT Category: Industrial Features Class Code: Business Parks and Industrial Estates Positional Accuracy: Positioned to address or location	A8NW (SW)	707	8	525483 183660
207	Points of Interest - Manufacturing and Production Name: Belfires Business Centre Location: 258 Belsize Road, London, NW6 4BT Category: Industrial Features Class Code: Business Parks and Industrial Estates Positional Accuracy: Positioned to address or location	A8NW (SW)	707	8	525483 183660
208	Points of Interest - Manufacturing and Production Name: Prosper Business Centre Location: 146-154 Kilburn High Road, London, NW6 4JD Category: Industrial Features Class Code: Business Parks and Industrial Estates Positional Accuracy: Positioned to address or location	A7NE (SW)	670	8	525212 183957
208	Points of Interest - Manufacturing and Production Name: Prosper Business Centre Location: 146-154 Kilburn High Road, London, NW6 4JD Category: Industrial Features Class Code: Business Parks and Industrial Estates Positional Accuracy: Positioned to address or location	A7NE (SW)	670	8	525212 183957
209	Points of Interest - Manufacturing and Production Name: Team 2 Telecommunications Ltd Location: Merlin House 122-126, Kilburn High Road, London, NW6 4HY Category: Industrial Features Class Code: Business Parks and Industrial Estates Positional Accuracy: Positioned to address or location	A7NE (SW)	672	8	525278 183861

Map ID	Details	Quadrant Reference (Compass Direction)	Estimated Distance From Site	Contact	NGR
210	Points of Interest - Manufacturing and Production Name: Fieldmount Terrazzo Ltd Location: 7-8 Liddell Road, London, NW6 2EW Category: Extractive Industries Class Code: Stone Quarrying and Preparation Positional Accuracy: Positioned to address or location	A17SE (NW)	785	8	525174 184833
210	Points of Interest - Manufacturing and Production Name: Fieldmount Terrazzo Ltd Location: 7-8 Liddell Road, London, NW6 2EW Category: Extractive Industries Class Code: Stone Quarrying and Preparation Positional Accuracy: Positioned to address or location	A17SE (NW)	785	8	525174 184833
211	Points of Interest - Manufacturing and Production Name: Venice Marble Ltd Location: 254 Kilburn High Road, London, NW6 2BX Category: Extractive Industries Class Code: Stone Quarrying and Preparation Positional Accuracy: Positioned to address or location	A12SW (W)	805	8	524986 184254
212	Points of Interest - Manufacturing and Production Name: Works Location: 7 Willesden Lane, London, NW6 7RB Category: Industrial Features Class Code: Unspecified Works Or Factories Positional Accuracy: Positioned to address or location	A12SW (W)	843	8	524990 184030
213	Points of Interest - Manufacturing and Production Name: Rex Marble Ltd Location: 32 The Arches, 72-80 Iverson Road, London, NW6 2HG Category: Extractive Industries Class Code: Stone Quarrying and Preparation Positional Accuracy: Positioned to address or location	A12NW (W)	845	8	524988 184614
214	Points of Interest - Manufacturing and Production Name: Works Location: Not Supplied Category: Industrial Features Class Code: Unspecified Works Or Factories Positional Accuracy: Positioned to an adjacent address or location	A7NW (SW)	878	8	525015 183884
214	Points of Interest - Manufacturing and Production Name: Works Location: NW6 Category: Industrial Features Class Code: Unspecified Works Or Factories Positional Accuracy: Positioned to an adjacent address or location	A7NW (SW)	881	8	525012 183882
215	Points of Interest - Manufacturing and Production Name: Works Location: Not Supplied Category: Industrial Features Class Code: Unspecified Works Or Factories Positional Accuracy: Positioned to an adjacent address or location	A17NE (NW)	959	8	525326 185187
215	Points of Interest - Manufacturing and Production Name: Works Location: NW6 Category: Industrial Features Class Code: Unspecified Works Or Factories Positional Accuracy: Positioned to an adjacent address or location	A17NE (NW)	963	8	525324 185191
216	Points of Interest - Manufacturing and Production Name: Works Location: Not Supplied Category: Industrial Features Class Code: Unspecified Works Or Factories Positional Accuracy: Positioned to an adjacent address or location	A17SW (NW)	970	8	524929 184793
216	Points of Interest - Manufacturing and Production Name: Works Location: NW6 Category: Industrial Features Class Code: Unspecified Works Or Factories Positional Accuracy: Positioned to an adjacent address or location	A17SW (NW)	970	8	524929 184793
217	Points of Interest - Public Infrastructure Name: West Hampstead Rail Station Location: West End Lane, NW6 Category: Public Transport, Stations and Infrastructure Class Code: Railway Stations, Junctions and Halts Positional Accuracy: Positioned to address or location	A13NW (NW)	384	8	525551 184648

Map ID	Details	Quadrant Reference (Compass Direction)	Estimated Distance From Site	Contact	NGR
217	Points of Interest - Public Infrastructure Name: West Hampstead Station Location: West End Lane, NW6 Category: Public Transport, Stations and Infrastructure Class Code: Railway Stations, Junctions and Halts Positional Accuracy: Positioned to address or location	A13NW (NW)	384	8	525551 184648
218	Points of Interest - Public Infrastructure Name: West Hampstead Thameslink Rail Station Location: Sumatra Road, NW6 Category: Public Transport, Stations and Infrastructure Class Code: Railway Stations, Junctions and Halts Positional Accuracy: Positioned to address or location	A17SE (NW)	619	8	525424 184847
218	Points of Interest - Public Infrastructure Name: West Hampstead Thameslink Station Location: Sumatra Road, NW6 Category: Public Transport, Stations and Infrastructure Class Code: Railway Stations, Junctions and Halts Positional Accuracy: Positioned to address or location	A17SE (NW)	619	8	525424 184847
219	Points of Interest - Public Infrastructure Name: South Hampstead Rail Station Location: Loudoun Road, NW8 Category: Public Transport, Stations and Infrastructure Class Code: Railway Stations, Junctions and Halts Positional Accuracy: Positioned to address or location	A14SW (SE)	621	8	526379 184070
219	Points of Interest - Public Infrastructure Name: South Hampstead Station Location: Loudoun Road, NW8 Category: Public Transport, Stations and Infrastructure Class Code: Railway Stations, Junctions and Halts Positional Accuracy: Positioned to address or location	A14SW (SE)	621	8	526379 184070
220	Points of Interest - Public Infrastructure Name: BP Harmony Hampstead Service Centre Location: 104a Finchley Road, London, NW3 5EY Category: Road And Rail Class Code: Petrol and Fuel Stations Positional Accuracy: Positioned to address or location	A14NE (E)	700	8	526471 184554
220	Points of Interest - Public Infrastructure Name: BP Connect Location: 104a Finchley Road, London, NW3 5EY Category: Road And Rail Class Code: Petrol and Fuel Stations Positional Accuracy: Positioned to address or location	A14NE (E)	700	8	526471 184554
220	Points of Interest - Public Infrastructure Name: BP Service Station Location: 104a Finchley Road, London, NW3 5EY Category: Road And Rail Class Code: Petrol and Fuel Stations Positional Accuracy: Positioned to address or location	A14NE (E)	700	8	526471 184554
220	Points of Interest - Public Infrastructure Name: BP Service Station Location: 104a Finchley Road, London, NW3 5EY Category: Road And Rail Class Code: Petrol and Fuel Stations Positional Accuracy: Positioned to address or location	A14NE (E)	700	8	526471 184554
220	Points of Interest - Public Infrastructure Name: Hampstead Service Centre Location: A 104 Finchley Road, London, NW3 5EY Category: Road And Rail Class Code: Petrol and Fuel Stations Positional Accuracy: Positioned to address or location	A14NE (E)	700	8	526471 184554
220	Points of Interest - Public Infrastructure Name: Hampstead Service Station Location: 104a Finchley Road, London, NW3 5EY Category: Road And Rail Class Code: Petrol and Fuel Stations Positional Accuracy: Positioned to address or location	A14NE (E)	700	8	526471 184554
221	Points of Interest - Public Infrastructure Name: Finchley Road & Frognal Rail Station Location: Finchley Road, NW3 Category: Public Transport, Stations and Infrastructure Class Code: Railway Stations, Junctions and Halts Positional Accuracy: Positioned to address or location	A18NE (N)	721	8	526047 185026

Map ID	Details	Quadrant Reference (Compass Direction)	Estimated Distance From Site	Contact	NGR
221	Points of Interest - Public Infrastructure Name: Finchley Road and Frognal Station Location: Finchley Road, NW3 Category: Public Transport, Stations and Infrastructure Class Code: Railway Stations, Junctions and Halts Positional Accuracy: Positioned to address or location	A18NE (N)	721	8	526047 185026
222	Points of Interest - Public Infrastructure Name: Kilburn High Road Rail Station Location: Belsize Road, NW6 Category: Public Transport, Stations and Infrastructure Class Code: Railway Stations, Junctions and Halts Positional Accuracy: Positioned to address or location	A8SW (S)	736	8	525506 183618
222	Points of Interest - Public Infrastructure Name: Kilburn High Road Station Location: Belsize Road, NW6 Category: Public Transport, Stations and Infrastructure Class Code: Railway Stations, Junctions and Halts Positional Accuracy: Positioned to address or location	A8SW (S)	736	8	525506 183618
223	Points of Interest - Public Infrastructure Name: The Rubbish Clearance Specialist Location: 258 Kilburn High Road, London, NW6 2BY Category: Infrastructure and Facilities Class Code: Waste Storage, Processing and Disposal Positional Accuracy: Positioned to address or location	A12SW (W)	826	8	524966 184250
224	Points of Interest - Public Infrastructure Name: Kwiksweep House Clearance Location: Flat 45 Barrett House 4, Victoria Road, London, NW6 6QG Category: Infrastructure and Facilities Class Code: Waste Storage, Processing and Disposal Positional Accuracy: Positioned to address or location	A7NE (SW)	837	8	525182 183722
225	Points of Interest - Public Infrastructure Name: West Hampstead Fire Station Location: West Hampstead Fire Station 325, West End Lane, London, NW6 1RR Category: Central and Local Government Class Code: Fire Brigade Stations Positional Accuracy: Positioned to address or location	A17NE (NW)	930	8	525394 185189
226	Points of Interest - Recreational and Environmental Name: Play Area Location: Not Supplied Category: Recreational Class Code: Playgrounds Positional Accuracy: Positioned to an adjacent address or location	A18SE (NE)	459	8	526110 184688
226	Points of Interest - Recreational and Environmental Name: Play Area Location: Broadhurst Gardens, NW6 Category: Recreational Class Code: Playgrounds Positional Accuracy: Positioned to address or location	A18SE (NE)	470	8	526127 184687
227	Points of Interest - Recreational and Environmental Name: Playground Location: Not Supplied Category: Recreational Class Code: Playgrounds Positional Accuracy: Positioned to an adjacent address or location	A8NE (SE)	504	8	526032 183848
227	Points of Interest - Recreational and Environmental Name: Playground Location: Nr Rowley Way, NW8 Category: Recreational Class Code: Playgrounds Positional Accuracy: Positioned to an adjacent address or location	A8NE (SE)	504	8	526032 183848
227	Points of Interest - Recreational and Environmental Name: Playground Location: Nr Rowley Way, NW8 Category: Recreational Class Code: Playgrounds Positional Accuracy: Positioned to address or location	A8NE (SE)	521	8	526033 183830
227	Points of Interest - Recreational and Environmental Name: Playground Location: Not Supplied Category: Recreational Class Code: Playgrounds Positional Accuracy: Positioned to an adjacent address or location	A8NE (SE)	522	8	526034 183829

Map ID	Details	Quadrant Reference (Compass Direction)	Estimated Distance From Site	Contact	NGR
227	Points of Interest - Recreational and Environmental Name: Playground Location: Not Supplied Category: Recreational Class Code: Playgrounds Positional Accuracy: Positioned to an adjacent address or location	A8NE (S)	527	8	525962 183795
227	Points of Interest - Recreational and Environmental Name: Playground Location: Nr Abbey Road, NW8 Category: Recreational Class Code: Playgrounds Positional Accuracy: Positioned to an adjacent address or location	A8NE (S)	527	8	525962 183795
227	Points of Interest - Recreational and Environmental Name: Play Centre Location: Not Supplied Category: Recreational Class Code: Playgrounds Positional Accuracy: Positioned to an adjacent address or location	A8NE (S)	539	8	525930 183773
228	Points of Interest - Recreational and Environmental Name: Playground Location: Not Supplied Category: Recreational Class Code: Playgrounds Positional Accuracy: Positioned to an adjacent address or location	A9NW (SE)	532	8	526153 183897
228	Points of Interest - Recreational and Environmental Name: Playground Location: Nr Rowley Way, NW8 Category: Recreational Class Code: Playgrounds Positional Accuracy: Positioned to an adjacent address or location	A9NW (SE)	533	8	526153 183896
228	Points of Interest - Recreational and Environmental Name: Playground Location: Not Supplied Category: Recreational Class Code: Playgrounds Positional Accuracy: Positioned to an adjacent address or location	A9NW (SE)	538	8	526174 183909
228	Points of Interest - Recreational and Environmental Name: Playground Location: Nr Rowley Way, NW8 Category: Recreational Class Code: Playgrounds Positional Accuracy: Positioned to an adjacent address or location	A9NW (SE)	538	8	526174 183909
229	Points of Interest - Recreational and Environmental Name: Playground Location: Not Supplied Category: Recreational Class Code: Playgrounds Positional Accuracy: Positioned to an adjacent address or location	A8NW (S)	576	8	525742 183723
229	Points of Interest - Recreational and Environmental Name: Playground Location: Langtry Road, NW8 Category: Recreational Class Code: Playgrounds Positional Accuracy: Positioned to an adjacent address or location	A8NW (S)	576	8	525742 183723
230	Points of Interest - Recreational and Environmental Name: Play Area Location: Not Supplied Category: Recreational Class Code: Playgrounds Positional Accuracy: Positioned to an adjacent address or location	A18SW (NW)	663	8	525459 184923
230	Points of Interest - Recreational and Environmental Name: Play Area Location: Sandwell Crescent, NW6 Category: Recreational Class Code: Playgrounds Positional Accuracy: Positioned to address or location	A17SE (NW)	665	8	525456 184923
231	Points of Interest - Recreational and Environmental Name: Playground Location: Not Supplied Category: Recreational Class Code: Playgrounds Positional Accuracy: Positioned to an adjacent address or location	A14NE (E)	677	8	526477 184395

Map ID	Details	Quadrant Reference (Compass Direction)	Estimated Distance From Site	Contact	NGR
231	Points of Interest - Recreational and Environmental Name: Playground Location: Harben Road, NW6 Category: Recreational Class Code: Playgrounds Positional Accuracy: Positioned to address or location	A14NE (E)	679	8	526479 184402
232	Points of Interest - Recreational and Environmental Name: Playground Location: Not Supplied Category: Recreational Class Code: Playgrounds Positional Accuracy: Positioned to an adjacent address or location	A8NW (SW)	693	8	525472 183681
232	Points of Interest - Recreational and Environmental Name: Playground Location: Kilburn Place, NW6 Category: Recreational Class Code: Playgrounds Positional Accuracy: Positioned to an adjacent address or location	A8NW (SW)	693	8	525472 183681
233	Points of Interest - Recreational and Environmental Name: Adventure Playground Location: Not Supplied Category: Recreational Class Code: Playgrounds Positional Accuracy: Positioned to an adjacent address or location	A12NW (W)	739	8	525056 184427
234	Points of Interest - Recreational and Environmental Name: Playground Location: Not Supplied Category: Recreational Class Code: Playgrounds Positional Accuracy: Positioned to an adjacent address or location	A12NW (NW)	739	8	525115 184647
234	Points of Interest - Recreational and Environmental Name: Playground Location: Iverson Road, NW6 Category: Recreational Class Code: Playgrounds Positional Accuracy: Positioned to an adjacent address or location	A12NW (NW)	746	8	525106 184646
235	Points of Interest - Recreational and Environmental Name: Playground Location: Not Supplied Category: Recreational Class Code: Playgrounds Positional Accuracy: Positioned to an adjacent address or location	A14SE (E)	749	8	526535 184149
235	Points of Interest - Recreational and Environmental Name: Playground Location: Hilgrove Road, NW6 Category: Recreational Class Code: Playgrounds Positional Accuracy: Positioned to an adjacent address or location	A14SE (E)	749	8	526535 184149
235	Points of Interest - Recreational and Environmental Name: Playground Location: Not Supplied Category: Recreational Class Code: Playgrounds Positional Accuracy: Positioned to an adjacent address or location	A14SE (E)	771	8	526558 184152
235	Points of Interest - Recreational and Environmental Name: Playground Location: Hilgrove Road, NW6 Category: Recreational Class Code: Playgrounds Positional Accuracy: Positioned to an adjacent address or location	A14SE (E)	771	8	526558 184152
236	Points of Interest - Recreational and Environmental Name: Playground Location: Greville Road, NW6 Category: Recreational Class Code: Playgrounds Positional Accuracy: Positioned to an adjacent address or location	A8SW (S)	762	8	525732 183537
236	Points of Interest - Recreational and Environmental Name: Playground Location: Not Supplied Category: Recreational Class Code: Playgrounds Positional Accuracy: Positioned to an adjacent address or location	A8SW (S)	763	8	525732 183536

Map ID	Details	Quadrant Reference (Compass Direction)	Estimated Distance From Site	Contact	NGR
237	Points of Interest - Recreational and Environmental Name: Playground Location: Not Supplied Category: Recreational Class Code: Playgrounds Positional Accuracy: Positioned to an adjacent address or location	A8SW (S)	847	8	525670 183458
237	Points of Interest - Recreational and Environmental Name: Playground Location: Kilburn Priory, NW6 Category: Recreational Class Code: Playgrounds Positional Accuracy: Positioned to an adjacent address or location	A8SW (S)	847	8	525670 183458
238	Points of Interest - Recreational and Environmental Name: Playground Location: Victoria Road, NW6 Category: Recreational Class Code: Playgrounds Positional Accuracy: Positioned to address or location	A7NE (SW)	861	8	525143 183728
238	Points of Interest - Recreational and Environmental Name: Playground Location: Not Supplied Category: Recreational Class Code: Playgrounds Positional Accuracy: Positioned to an adjacent address or location	A7NE (SW)	863	8	525143 183726
238	Points of Interest - Recreational and Environmental Name: Playground Location: Not Supplied Category: Recreational Class Code: Playgrounds Positional Accuracy: Positioned to an adjacent address or location	A7NE (SW)	914	8	525138 183656
238	Points of Interest - Recreational and Environmental Name: Playground Location: Algernon Road, NW6 Category: Recreational Class Code: Playgrounds Positional Accuracy: Positioned to address or location	A7SE (SW)	924	8	525133 183647
239	Points of Interest - Recreational and Environmental Name: Playground Location: Not Supplied Category: Recreational Class Code: Playgrounds Positional Accuracy: Positioned to an adjacent address or location	A12NW (W)	862	8	524929 184363
240	Points of Interest - Recreational and Environmental Name: Playground Location: Not Supplied Category: Recreational Class Code: Playgrounds Positional Accuracy: Positioned to an adjacent address or location	A17SE (NW)	899	8	525137 184966
240	Points of Interest - Recreational and Environmental Name: Playground Location: Sumatra Road, NW6 Category: Recreational Class Code: Playgrounds Positional Accuracy: Positioned to address or location	A17SE (NW)	903	8	525123 184957
241	Points of Interest - Recreational and Environmental Name: Play Area Location: Not Supplied Category: Recreational Class Code: Playgrounds Positional Accuracy: Positioned to an adjacent address or location	A17SW (NW)	903	8	525045 184858
241	Points of Interest - Recreational and Environmental Name: Play Area Location: Liddell Road, NW6 Category: Recreational Class Code: Playgrounds Positional Accuracy: Positioned to an adjacent address or location	A17SW (NW)	904	8	525045 184859
242	Points of Interest - Recreational and Environmental Name: Playground Location: Not Supplied Category: Recreational Class Code: Playgrounds Positional Accuracy: Positioned to an adjacent address or location	A12SW (W)	932	8	524884 184078

Map ID	Details	Quadrant Reference (Compass Direction)	Estimated Distance From Site	Contact	NGR
242	Points of Interest - Recreational and Environmental Name: Playground Location: Burton Road, NW6 Category: Recreational Class Code: Playgrounds Positional Accuracy: Positioned to address or location	A12SW (W)	932	8	524884 184079
243	Points of Interest - Recreational and Environmental Name: Play Area Location: Holmdale Road, NW6 Category: Recreational Class Code: Playgrounds Positional Accuracy: Positioned to address or location	A17NE (NW)	955	8	525303 185170
243	Points of Interest - Recreational and Environmental Name: Play Area Location: Not Supplied Category: Recreational Class Code: Playgrounds Positional Accuracy: Positioned to an adjacent address or location	A17NE (NW)	957	8	525303 185172
244	Points of Interest - Recreational and Environmental Name: Playground Location: Avenue Road, NW3 Category: Recreational Class Code: Playgrounds Positional Accuracy: Positioned to address or location	A14SE (E)	977	8	526777 184244
245	Underground Electrical Cables Unique Feature Identifier: 263191 Cable Status: Commissioned Cable Type: Alternating Current Record Last: 24th January 2014 Updated:	A7NE (SW)	701	9	525225 183881
246	Underground Electrical Cables Unique Feature Identifier: 265524 Cable Status: Commissioned Cable Type: Pilot (Communication) Record Last: 4th June 2013 Updated:	A14NE (E)	974	9	526773 184418
247	Underground Electrical Cables Unique Feature Identifier: 264471 Cable Status: Commissioned Cable Type: Pilot (Communication) Record Last: 4th June 2013 Updated:	A14NE (E)	975	9	526775 184412
248	Underground Electrical Cables Unique Feature Identifier: 265402 Cable Status: Commissioned Cable Type: Pilot (Communication) Record Last: 4th June 2013 Updated:	A14NE (E)	975	9	526775 184418
249	Underground Electrical Cables Unique Feature Identifier: 265401 Cable Status: Commissioned Cable Type: Pilot (Communication) Record Last: 4th June 2013 Updated:	A14NE (E)	979	9	526779 184406
250	Underground Electrical Cables Unique Feature Identifier: 265523 Cable Status: Commissioned Cable Type: Pilot (Communication) Record Last: 4th June 2013 Updated:	A14NE (E)	997	9	526799 184368

Agency & Hydrological	Version	Update Cycle
Contaminated Land Register Entries and Notices London Borough of Barnet - Environmental Health Department London Borough of Camden - Pollution Projects Team Royal Borough of Kensington And Chelsea - Environmental Services London Borough of Ealing - Environmental Health and Trading Standards Division London Borough of Haringey - Planning and Environmental Health Westminster City Council - Environmental Health Department London Borough of Hackney - Environmental Health Department London Borough of Hammersmith And Fulham - Environmental Health Department London Borough of Brent - Environmental Health Department London Borough of Islington - Public Protection	January 2015 March 2013 May 2014 October 2013 October 2014 October 2014 October 2017 September 2013 September 2014 September 2017	Annual Rolling Update Annual Rolling Update Annual Rolling Update Annual Rolling Update Annual Rolling Update Annual Rolling Update Annual Rolling Update Annual Rolling Update Annual Rolling Update Annual Rolling Update
Discharge Consents Environment Agency - Thames Region	October 2019	Quarterly
Enforcement and Prohibition Notices Environment Agency - Thames Region	March 2013	Annual Rolling Update
Integrated Pollution Controls Environment Agency - Thames Region	October 2008	Variable
Integrated Pollution Prevention And Control Environment Agency - South East Region - North East Thames Area Environment Agency - Thames Region	October 2019 October 2019	Quarterly Quarterly
Local Authority Integrated Pollution Prevention And Control London Borough of Barnet - Environmental Health Department London Borough of Islington - Environmental Health Department London Borough of Ealing - Environmental Health and Trading Standards Division London Borough of Haringey - Planning and Environmental Health London Borough of Hammersmith And Fulham - Environmental Health Department London Borough of Hackney - Environmental Health Department London Borough of Brent - Environmental Health Department Westminster City Council - Environmental Health Department London Borough of Camden - Pollution Projects Team Royal Borough of Kensington And Chelsea - Environmental Health Department	April 2013 January 2015 July 2015 June 2014 March 2014 March 2015 March 2016 November 2015 October 2014 September 2014	Variable Variable Variable Variable Variable Variable Variable Variable Variable Variable
Local Authority Pollution Prevention and Controls London Borough of Barnet - Environmental Health Department London Borough of Islington - Environmental Health Department London Borough of Ealing - Environmental Health and Trading Standards Division London Borough of Haringey - Planning and Environmental Health London Borough of Hammersmith And Fulham - Environmental Health Department London Borough of Hackney - Environmental Health Department London Borough of Brent - Environmental Health Department Westminster City Council - Environmental Health Department London Borough of Camden - Pollution Projects Team Royal Borough of Kensington And Chelsea - Environmental Health Department	December 2014 January 2015 July 2015 June 2014 March 2014 March 2015 March 2016 November 2015 October 2014 September 2014	Annual Rolling Update Annual Rolling Update Annual Rolling Update Annual Rolling Update Annual Rolling Update Annual Rolling Update Annual Rolling Update Annual Rolling Update Not Applicable Annual Rolling Update Annual Rolling Update
Local Authority Pollution Prevention and Control Enforcements London Borough of Barnet - Environmental Health Department London Borough of Islington - Environmental Health Department London Borough of Ealing - Environmental Health and Trading Standards Division London Borough of Haringey - Planning and Environmental Health London Borough of Hammersmith And Fulham - Environmental Health Department London Borough of Hackney - Environmental Health Department London Borough of Brent - Environmental Health Department Westminster City Council - Environmental Health Department London Borough of Camden - Pollution Projects Team Royal Borough of Kensington And Chelsea - Environmental Health Department	December 2014 January 2015 July 2015 June 2014 March 2014 March 2015 March 2016 November 2015 October 2014 September 2014	Variable Variable Variable Variable Variable Variable Variable Variable Variable Variable
Nearest Surface Water Feature Ordnance Survey	October 2019	

Agency & Hydrological	Version	Update Cycle
Pollution Incidents to Controlled Waters Environment Agency - Thames Region	September 1999	Not Applicable
Prosecutions Relating to Authorised Processes Environment Agency - Thames Region	March 2013	Annual Rolling Update
Prosecutions Relating to Controlled Waters Environment Agency - Thames Region	March 2013	Annual Rolling Update
Registered Radioactive Substances Environment Agency - Thames Region	June 2016	
River Quality Environment Agency - Head Office	November 2001	Not Applicable
River Quality Biology Sampling Points Environment Agency - Head Office	July 2012	Annually
River Quality Chemistry Sampling Points Environment Agency - Head Office	July 2012	Annually
Substantiated Pollution Incident Register Environment Agency - South East Region - North East Thames Area Environment Agency - Thames Region - North East Area	October 2019 October 2019	Quarterly Quarterly
Water Abstractions Environment Agency - Thames Region	October 2019	Quarterly
Water Industry Act Referrals Environment Agency - Thames Region	October 2017	Quarterly
Groundwater Vulnerability Map Environment Agency - Head Office	June 2018	As notified
Bedrock Aquifer Designations Environment Agency - Head Office	January 2018	Annually
Superficial Aquifer Designations Environment Agency - Head Office	January 2018	Annually
Source Protection Zones Environment Agency - Head Office	October 2019	Quarterly
Extreme Flooding from Rivers or Sea without Defences Environment Agency - Head Office	August 2019	Quarterly
Flooding from Rivers or Sea without Defences Environment Agency - Head Office	August 2019	Quarterly
Areas Benefiting from Flood Defences Environment Agency - Head Office	August 2019	Quarterly
Flood Water Storage Areas Environment Agency - Head Office	August 2019	Quarterly
Flood Defences Environment Agency - Head Office	August 2019	Quarterly
OS Water Network Lines Ordnance Survey	July 2019	Quarterly
Surface Water 1 in 30 year Flood Extent Environment Agency - Head Office	October 2013	Annually
Surface Water 1 in 100 year Flood Extent Environment Agency - Head Office	October 2013	Annually
Surface Water 1 in 1000 year Flood Extent Environment Agency - Head Office	October 2013	Annually
Surface Water Suitability Environment Agency - Head Office	October 2013	Annually
BGS Groundwater Flooding Susceptibility British Geological Survey - National Geoscience Information Service	May 2013	Annually

Waste	Version	Update Cycle
BGS Recorded Landfill Sites British Geological Survey - National Geoscience Information Service	June 1996	Not Applicable
Historical Landfill Sites Environment Agency - Head Office	October 2019	Quarterly
Integrated Pollution Control Registered Waste Sites Environment Agency - Thames Region	October 2008	Not Applicable
Licensed Waste Management Facilities (Landfill Boundaries) Environment Agency - South East Region - North East Thames Area Environment Agency - Thames Region - North East Area	July 2018 July 2018	Quarterly Quarterly
Licensed Waste Management Facilities (Locations) Environment Agency - South East Region - North East Thames Area Environment Agency - Thames Region - North East Area	October 2019 October 2019	Quarterly Quarterly
Local Authority Landfill Coverage London Borough of Barnet London Borough of Brent - Environmental Health Department London Borough of Camden London Borough of Ealing London Borough of Hackney London Borough of Hammersmith And Fulham - Environmental Health Department London Borough of Haringey - Planning Department London Borough of Islington - Environmental Health Department Royal Borough of Kensington And Chelsea Westminster City Council - Environmental Health Department	May 2000 May 2000 May 2000 May 2000 May 2000 May 2000 May 2000 May 2000 May 2000 May 2000	Not Applicable Not Applicable Not Applicable Not Applicable Not Applicable Not Applicable Not Applicable Not Applicable Not Applicable Not Applicable
Local Authority Recorded Landfill Sites London Borough of Barnet London Borough of Brent - Environmental Health Department London Borough of Camden London Borough of Ealing London Borough of Hackney London Borough of Hammersmith And Fulham - Environmental Health Department London Borough of Haringey - Planning Department London Borough of Islington - Environmental Health Department Royal Borough of Kensington And Chelsea Westminster City Council - Environmental Health Department	May 2000 May 2000 May 2000 May 2000 May 2000 May 2000 May 2000 May 2000 May 2000 May 2000	Not Applicable Not Applicable Not Applicable Not Applicable Not Applicable Not Applicable Not Applicable Not Applicable Not Applicable Not Applicable
Potentially Infilled Land (Non-Water) Landmark Information Group Limited	December 1999	Not Applicable
Potentially Infilled Land (Water) Landmark Information Group Limited	December 1999	Not Applicable
Registered Landfill Sites Environment Agency - Thames Region - North East Area	March 2003	Not Applicable
Registered Waste Transfer Sites Environment Agency - Thames Region - North East Area	March 2003	Not Applicable
Registered Waste Treatment or Disposal Sites Environment Agency - Thames Region - North East Area	June 2015	Not Applicable

Hazardous Substances	Version	Update Cycle
Control of Major Accident Hazards Sites (COMAH) Health and Safety Executive	April 2018	Bi-Annually
Explosive Sites Health and Safety Executive	March 2017	Annually
Notification of Installations Handling Hazardous Substances (NIHHS) Health and Safety Executive	November 2000	Not Applicable
Planning Hazardous Substance Enforcements London Borough of Barnet London Borough of Camden London Borough of Ealing London Borough of Hackney London Borough of Haringey Royal Borough of Kensington And Chelsea Westminster City Council London Borough of Brent London Borough of Islington London Borough of Hammersmith And Fulham - Environmental Protection	February 2016 February 2016 February 2016 February 2016 February 2016 February 2016 February 2016 January 2016 October 2015 September 2014	Variable Variable Variable Variable Variable Variable Variable Variable Variable Variable
Planning Hazardous Substance Consents London Borough of Hammersmith And Fulham - Environmental Protection London Borough of Barnet London Borough of Camden London Borough of Ealing London Borough of Hackney London Borough of Haringey Royal Borough of Kensington And Chelsea Westminster City Council London Borough of Brent London Borough of Islington	August 2015 February 2016 February 2016 February 2016 February 2016 February 2016 February 2016 February 2016 January 2016 October 2015	Variable Variable Variable Variable Variable Variable Variable Variable Variable Variable

Geological	Version	Update Cycle
BGS 1:625,000 Solid Geology British Geological Survey - National Geoscience Information Service	January 2009	Not Applicable
BGS Estimated Soil Chemistry British Geological Survey - National Geoscience Information Service	October 2015	Annually
BGS Recorded Mineral Sites British Geological Survey - National Geoscience Information Service	October 2019	Bi-Annually
BGS Urban Soil Chemistry British Geological Survey - National Geoscience Information Service	October 2015	Annually
BGS Urban Soil Chemistry Averages British Geological Survey - National Geoscience Information Service	October 2015	Annually
CBSCB Compensation District Cheshire Brine Subsidence Compensation Board (CBSCB)	August 2011	Not Applicable
Coal Mining Affected Areas The Coal Authority - Property Searches	March 2014	Annual Rolling Update
Mining Instability Ove Arup & Partners	October 2000	Not Applicable
Non Coal Mining Areas of Great Britain British Geological Survey - National Geoscience Information Service	May 2015	Not Applicable
Potential for Collapsible Ground Stability Hazards British Geological Survey - National Geoscience Information Service	January 2019	Annually
Potential for Compressible Ground Stability Hazards British Geological Survey - National Geoscience Information Service	January 2019	Annually
Potential for Ground Dissolution Stability Hazards British Geological Survey - National Geoscience Information Service	January 2019	Annually
Potential for Landslide Ground Stability Hazards British Geological Survey - National Geoscience Information Service	January 2019	Annually
Potential for Running Sand Ground Stability Hazards British Geological Survey - National Geoscience Information Service	January 2019	Annually
Potential for Shrinking or Swelling Clay Ground Stability Hazards British Geological Survey - National Geoscience Information Service	January 2019	Annually
Radon Potential - Radon Affected Areas British Geological Survey - National Geoscience Information Service	July 2011	Annually
Radon Potential - Radon Protection Measures British Geological Survey - National Geoscience Information Service	July 2011	Annually

Industrial Land Use	Version	Update Cycle
Contemporary Trade Directory Entries Thomson Directories	October 2019	Quarterly
Fuel Station Entries Catalist Ltd - Experian	September 2019	Quarterly
Gas Pipelines National Grid	July 2014	
Points of Interest - Commercial Services PointX	September 2019	Quarterly
Points of Interest - Education and Health PointX	September 2019	Quarterly
Points of Interest - Manufacturing and Production PointX	September 2019	Quarterly
Points of Interest - Public Infrastructure PointX	September 2019	Quarterly
Points of Interest - Recreational and Environmental PointX	September 2019	Quarterly
Underground Electrical Cables National Grid	December 2015	

Sensitive Land Use	Version	Update Cycle
Ancient Woodland Natural England	August 2018	Bi-Annually
Areas of Adopted Green Belt London Borough of Barnet London Borough of Ealing London Borough of Haringey	March 2019 March 2019 March 2019	As notified As notified As notified
Areas of Unadopted Green Belt London Borough of Barnet London Borough of Ealing London Borough of Haringey	March 2019 March 2019 March 2019	As notified As notified As notified
Areas of Outstanding Natural Beauty Natural England	June 2019	Bi-Annually
Environmentally Sensitive Areas Natural England	January 2017	
Forest Parks Forestry Commission	April 1997	Not Applicable
Local Nature Reserves Natural England	March 2019	Bi-Annually
Marine Nature Reserves Natural England	July 2019	Bi-Annually
National Nature Reserves Natural England	July 2019	Bi-Annually
National Parks Natural England	April 2017	Bi-Annually
Nitrate Vulnerable Zones Department for Environment, Food and Rural Affairs (DEFRA - formerly FRCA)	October 2015	
Ramsar Sites Natural England	April 2019	Bi-Annually
Sites of Special Scientific Interest Natural England	March 2019	Bi-Annually
Special Areas of Conservation Natural England	June 2019	Bi-Annually
Special Protection Areas Natural England	April 2019	Bi-Annually

A selection of organisations who provide data within this report


Data Supplier	Data Supplier Logo
Ordnance Survey	
Environment Agency	
Scottish Environment Protection Agency	
The Coal Authority	
British Geological Survey	 British Geological Survey NATURAL ENVIRONMENT RESEARCH COUNCIL
Centre for Ecology and Hydrology	 Centre for Ecology & Hydrology NATURAL ENVIRONMENT RESEARCH COUNCIL
Natural Resources Wales	
Scottish Natural Heritage	
Natural England	
Public Health England	
Ove Arup	
Peter Brett Associates	

Contact	Name and Address	Contact Details
1	British Geological Survey - Enquiry Service British Geological Survey, Environmental Science Centre, Keyworth, Nottingham, Nottinghamshire, NG12 5GG	Telephone: 0115 936 3143 Fax: 0115 936 3276 Email: enquiries@bgs.ac.uk Website: www.bgs.ac.uk
2	London Borough of Camden - Pollution Projects Team Seventh Floor, Town Hall Extension, Argyle Street, London, WC1H 8EQ	Telephone: 020 7278 4444 Fax: 020 7860 5713 Website: www.camden.gov.uk
3	Westminster City Council - Environmental Health Department Council House, Marylebone Road, London, NW1 5PT	Telephone: 020 7641 1317 Fax: 020 7641 1142 Website: www.westminster.gov.uk
4	London Borough of Brent - Environmental Health Department Brent House, 349-357 High Road, Wembley, Middlesex, HA9 6BZ	Telephone: 020 8937 5262 Fax: 020 8937 5301 Website: www.brent.gov.uk
5	Environment Agency - National Customer Contact Centre (NCCC) PO Box 544, Templeborough, Rotherham, S60 1BY	Telephone: 03708 506 506 Email: enquiries@environment-agency.gov.uk
6	Environment Agency - Head Office Rio House, Waterside Drive, Aztec West, Almondsbury, Bristol, Avon, BS32 4UD	Telephone: 01454 624400 Fax: 01454 624409
7	London Borough of Camden Town Hall, Judd Street, London, WC1H 9JE	Telephone: 020 7974 4444 Fax: 020 7974 6866 Email: info@camden.gov.uk Website: www.camden.gov.uk
8	PointX 7 Abbey Court, Eagle Way, Sowton, Exeter, Devon, EX2 7HY	Website: www.pointx.co.uk
9	Landmark Information Group Limited Imperium, Imperial Way, Reading, Berkshire, RG2 0TD	Telephone: 0844 844 9966 Fax: 0844 844 9951 Email: helpdesk@landmark.co.uk Website: www.landmark.co.uk
10	Natural England County Hall, Spetchley Road, Worcester, WR5 2NP	Telephone: 0300 060 3900 Email: enquiries@naturalengland.org.uk Website: www.naturalengland.org.uk
-	Public Health England - Radon Survey, Centre for Radiation, Chemical and Environmental Hazards Chilton, Didcot, Oxfordshire, OX11 0RQ	Telephone: 01235 822622 Fax: 01235 833891 Email: radon@phe.gov.uk Website: www.ukradon.org
-	Landmark Information Group Limited Imperium, Imperial Way, Reading, Berkshire, RG2 0TD	Telephone: 0844 844 9952 Fax: 0844 844 9951 Email: customerservices@landmarkinfo.co.uk Website: www.landmarkinfo.co.uk


Please note that the Environment Agency / Natural Resources Wales / SEPA have a charging policy in place for enquiries.

Geology 1:50,000 Maps Legends




Artificial Ground and Landslip

Map Colour	Lex Code	Rock Name	Rock Type	Min and Max Age
	WGR	Worked Ground (Undivided)	Void	Not Supplied - Holocene

Superficial Geology

Map Colour	Lex Code	Rock Name	Rock Type	Min and Max Age
	LHGR	Lynch Hill Gravel Member	Sand and Gravel	Not Supplied - Wolstonian

Bedrock and Faults

Map Colour	Lex Code	Rock Name	Rock Type	Min and Max Age
	LC	London Clay Formation	Clay, Silt and Sand	Not Supplied - Ypresian
	CLGB	Claygate Member	Clay, Silt and Sand	Not Supplied - Ypresian
	BGS	Bagshot Formation	Sand	Not Supplied - Ypresian

Envirocheck®

● LANDMARK INFORMATION GROUP®

Geology 1:50,000 Maps

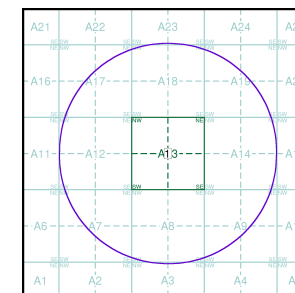
This report contains geological map extracts taken from the BGS Digital Geological map of Great Britain at 1:50,000 scale and is designed for users carrying out preliminary site assessments who require geological maps for the area around the site. This mapping may be more up to date than previously published paper maps.

The various geological layers - artificial and landslip deposits, superficial geology and solid (bedrock) geology are displayed in separate maps, but superimposed on the final 'Combined Surface Geology' map. All map legends feature on this page. Not all layers have complete nationwide coverage, so availability of data for relevant map sheets is indicated below.

Geology 1:50,000 Maps Coverage

Map ID:	1
Map Sheet No:	256
Map Name:	North London
Map Date:	2006
Bedrock Geology:	Available
Superficial Geology:	Available
Artificial Geology:	Available
Faults:	Not Supplied
Landslip:	Available
Rock Segments:	Not Supplied

Geology 1:50,000 Maps - Slice A



Order Details:

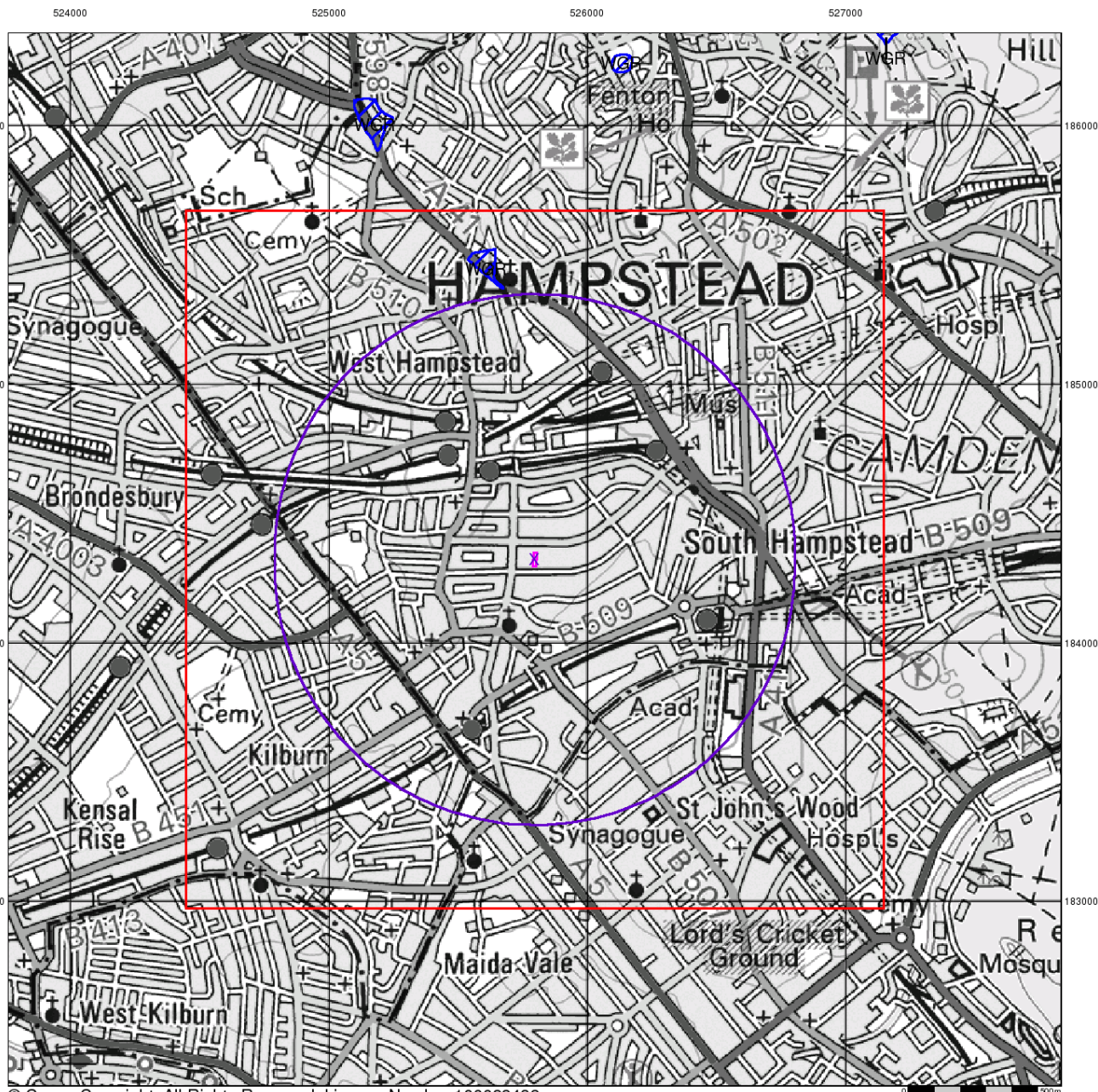
Order Number:	225619993_1_1
Customer Reference:	19/31225
National Grid Reference:	525800, 184320
Slice:	A
Site Area (Ha):	0.07
Search Buffer (m):	1000

Site Details:

111, Canfield Gardens, LONDON, NW6 3DY

Landmark®
● LANDMARK INFORMATION GROUP

Tel: 0844 844 9952
Fax: 0844 844 9951
Web: www.envirocheck.co.uk



© Crown Copyright. All Rights Reserved. License Number 100022432.

Envirocheck[®]

LANDMARK INFORMATION GROUP[®]

Artificial Ground and Landslip

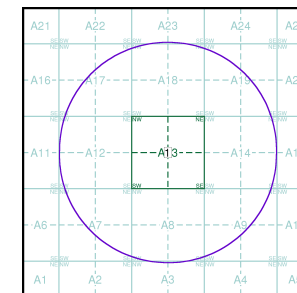
Artificial ground is a term used by BGS for those areas where the ground surface has been significantly modified by human activity. Information about previously developed ground is especially important, as it is often associated with potentially contaminated material, unpredictable engineering conditions and unstable ground.

Artificial ground includes:

- Made ground - man-made deposits such as embankments and spoil heaps on the natural ground surface.
- Worked ground - areas where the ground has been cut away such as quarries and road cuttings.
- Infilled ground - areas where the ground has been cut away then wholly or partially backfilled.
- Landscaped ground - areas where the surface has been reshaped.
- Disturbed ground - areas of ill-defined shallow or near surface mineral workings where it is impracticable to map made and worked ground separately.

Mass movement (landslip) deposits on BGS geological maps are primarily superficial deposits that have moved down slope under gravity to form landslips. These affect bedrock, other superficial deposits and artificial ground. The dataset also includes foundered strata, where the ground has collapsed due to subsidence.

Artificial Ground and Landslip Map - Slice A



Order Details:

Order Number: 225619993_1_1
 Customer Reference: 19/31225
 National Grid Reference: 525800, 184320
 Slice: A
 Site Area (Ha): 0.07
 Search Buffer (m): 1000

Site Details:

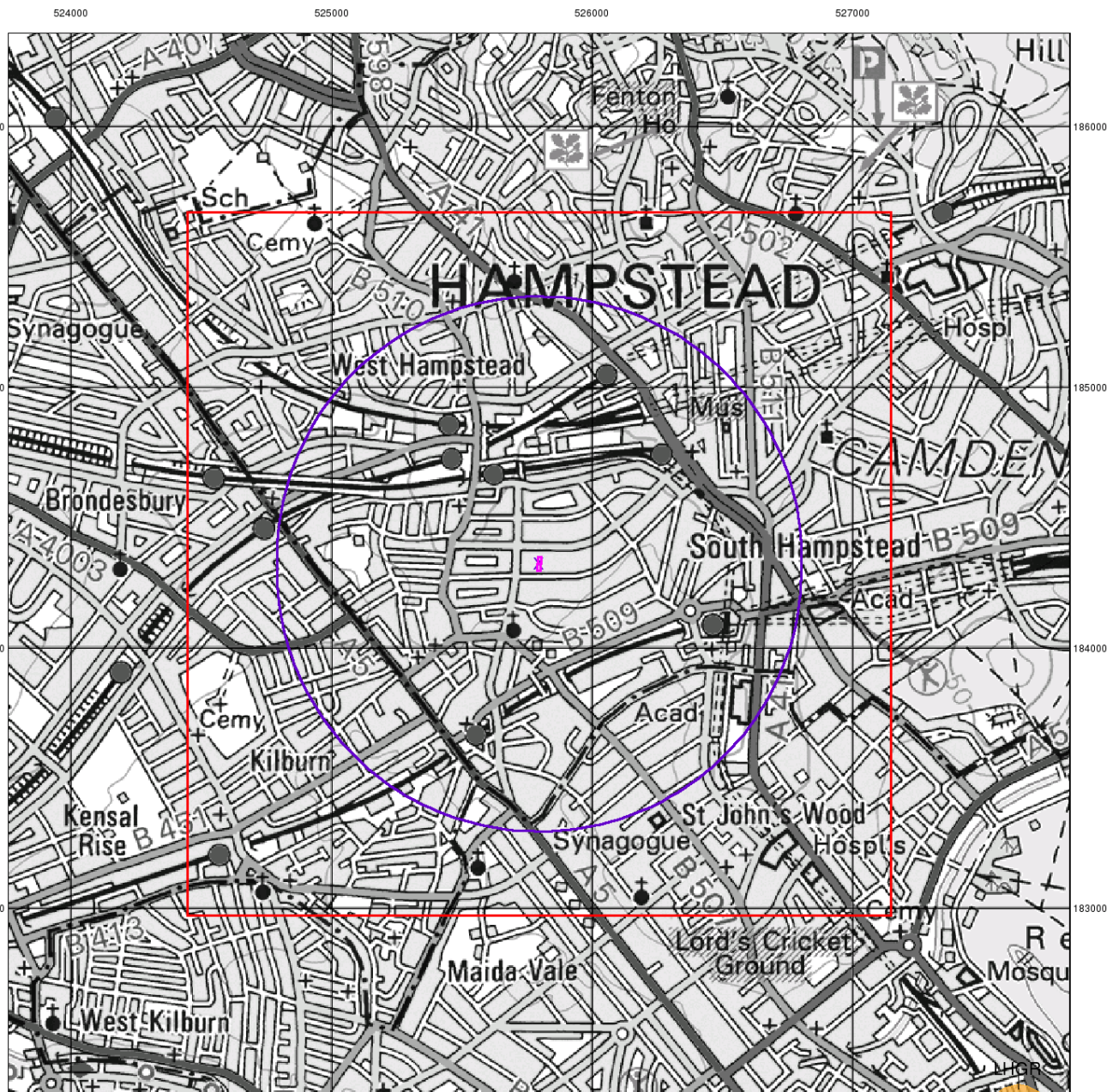
111, Canfield Gardens, LONDON, NW6 3DY

Landmark[®]
 LANDMARK INFORMATION GROUP

Tel: 0844 844 9952
 Fax: 0844 844 9951
 Web: www.envirocheck.co.uk

v15.0 19-Nov-2019

Page 2 of 5



© Crown Copyright. All Rights Reserved. License Number 100022432.

Envirocheck®

LANDMARK INFORMATION GROUP®

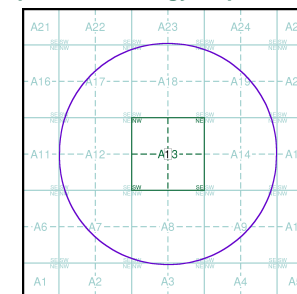
Superficial Geology

Superficial Deposits are the youngest geological deposits formed during the most recent period of geological time, the Quaternary, which extends back about 1.8 million years from the present.

They rest on older deposits or rocks referred to as Bedrock. This dataset contains Superficial deposits that are of natural origin and 'in place'. Other superficial strata may be held in the Mass Movement dataset where they have been moved, or in the Artificial Ground dataset where they are of man-made origin.

Most of these Superficial deposits are unconsolidated sediments such as gravel, sand, silt and clay, and onshore they form relatively thin, often discontinuous patches or larger spreads.

Superficial Geology Map - Slice A



Order Details:

Order Number: 225619993_1_1
Customer Reference: 19/31225
National Grid Reference: 525800, 184320
Slice: A
Site Area (Ha): 0.07
Search Buffer (m): 1000

Site Details:

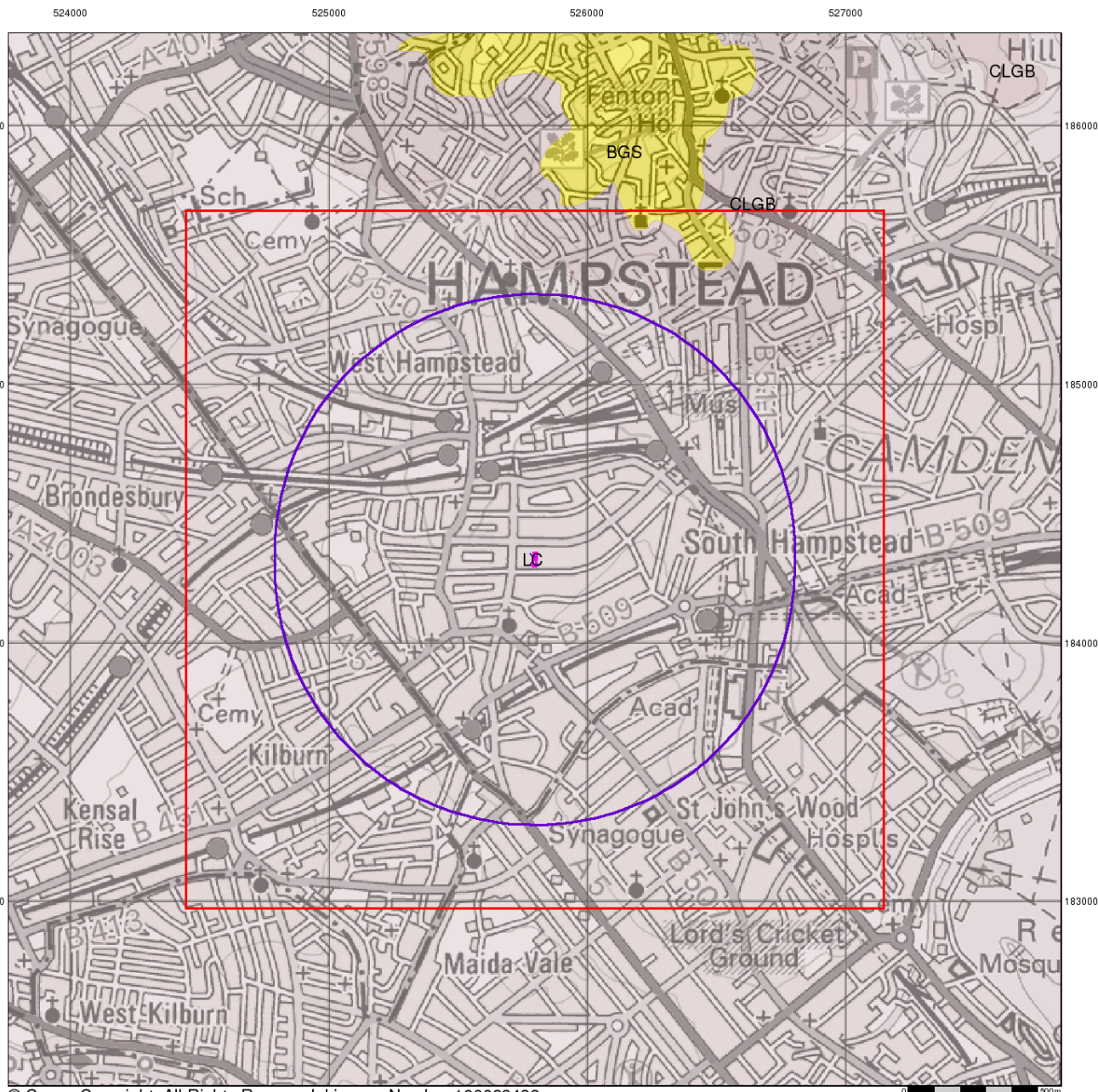
111, Canfield Gardens, LONDON, NW6 3DY

Landmark®
INFORMATION GROUP

Tel: 0844 844 9952
Fax: 0844 844 9951
Web: www.envirocheck.co.uk

v15.0 19-Nov-2019

Page 3 of 5



© Crown Copyright. All Rights Reserved. License Number 100022432.

Envirocheck®

LANDMARK INFORMATION GROUP®

Bedrock and Faults

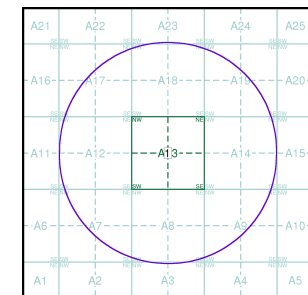
Bedrock geology is a term used for the main mass of rocks forming the Earth and are present everywhere, whether exposed at the surface in outcrops or concealed beneath superficial deposits or water.

The bedrock has formed over vast lengths of geological time ranging from ancient and highly altered rocks of the Proterozoic, some 2500 million years ago, or older, up to the relatively young Pliocene, 1.8 million years ago.

The bedrock geology includes many lithologies, often classified into three types based on origin: igneous, metamorphic and sedimentary.

The BGS Faults and Rock Segments dataset includes geological faults (e.g. normal, thrust), and thin beds mapped as lines (e.g. coal seam, gypsum bed). Some of these are linked to other particular 1:50,000 Geology datasets, for example, coal seams are part of the bedrock sequence, most faults and mineral veins primarily affect the bedrock but cut across the strata and post date its deposition.

Bedrock and Faults Map - Slice A



Order Details:

Order Number: 225619993_1_1
Customer Reference: 19/31225
National Grid Reference: 525800, 184320
Slice: A
Site Area (Ha): 0.07
Search Buffer (m): 1000

Site Details:

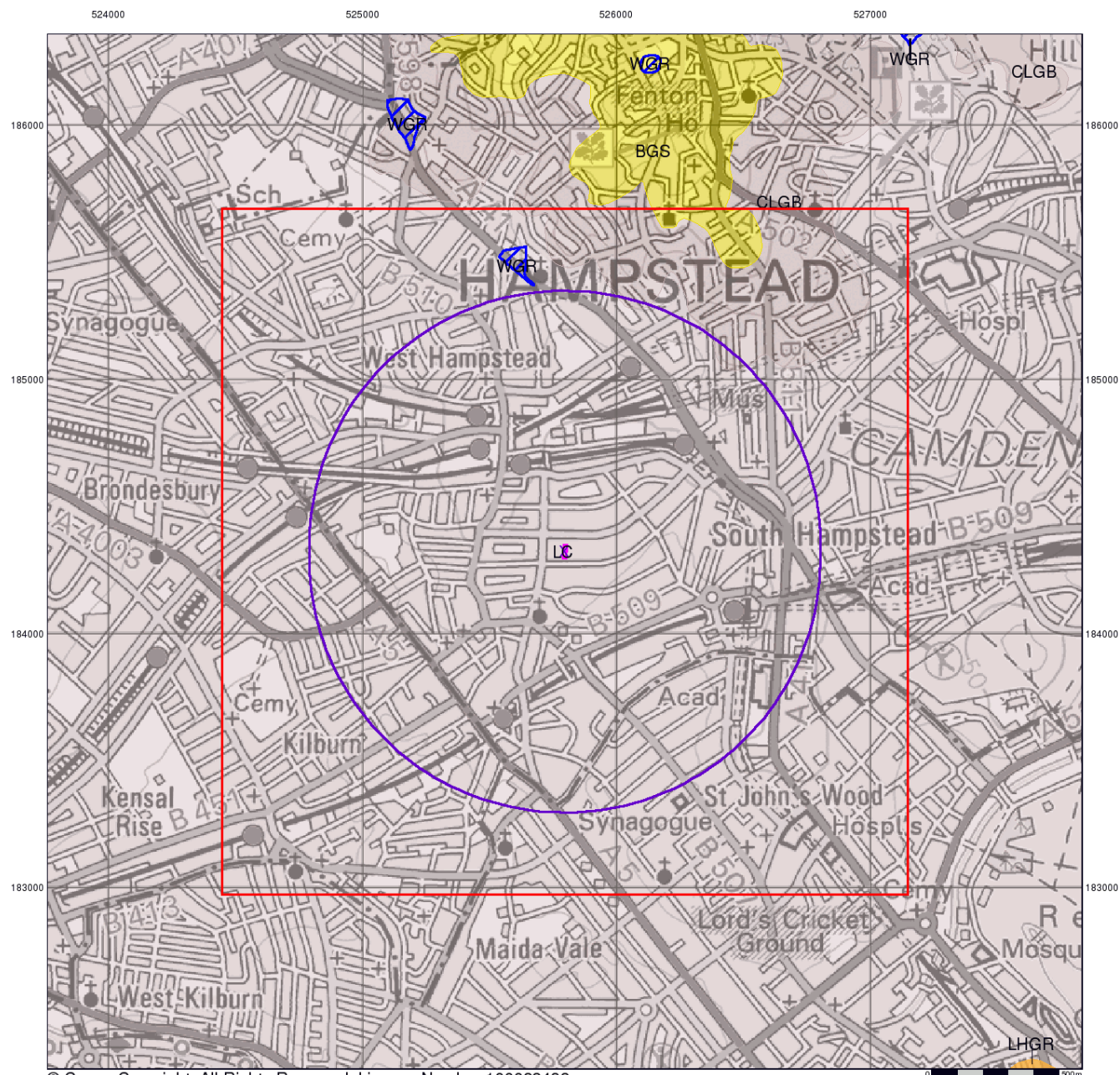
111, Canfield Gardens, LONDON, NW6 3DY

Landmark®
LANDMARK INFORMATION GROUP

Tel: 0844 844 9952
Fax: 0844 844 9951
Web: www.envirocheck.co.uk

v15.0 19-Nov-2019

Page 4 of 5



© Crown Copyright. All Rights Reserved. License Number 100022432.

Envirocheck®

● LANDMARK INFORMATION GROUP®

Combined Surface Geology

The Combined Surface Geology map combines all the previous maps into one combined geological overview of your site.

Please consult the legends to the previous maps to interpret the Combined "Surface Geology" map.

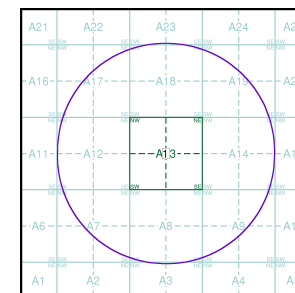
Additional Information

More information on 1:50,000 Geological mapping and explanations of rock classifications can be found on the BGS website. Using the LEX Codes in this report, further descriptions of rock types can be obtained by interrogating the 'BGS Lexicon of Named Rock Units'. This database can be accessed by following the 'Information and Data' link on the BGS website.

Contact

British Geological Survey
Kingsley Dunham Centre
Keyworth
Nottingham
NG12 5GG
Telephone: 0115 936 3143
Fax: 0115 936 3276
email: enquiries@bgs.ac.uk
website: www.bgs.ac.uk

Combined Geology Map - Slice A



Order Details:

Order Number: 225619993_1_1
Customer Reference: 19/31225
National Grid Reference: 525800, 184320
Slice: A
Site Area (Ha): 0.07
Search Buffer (m): 1000

Site Details:

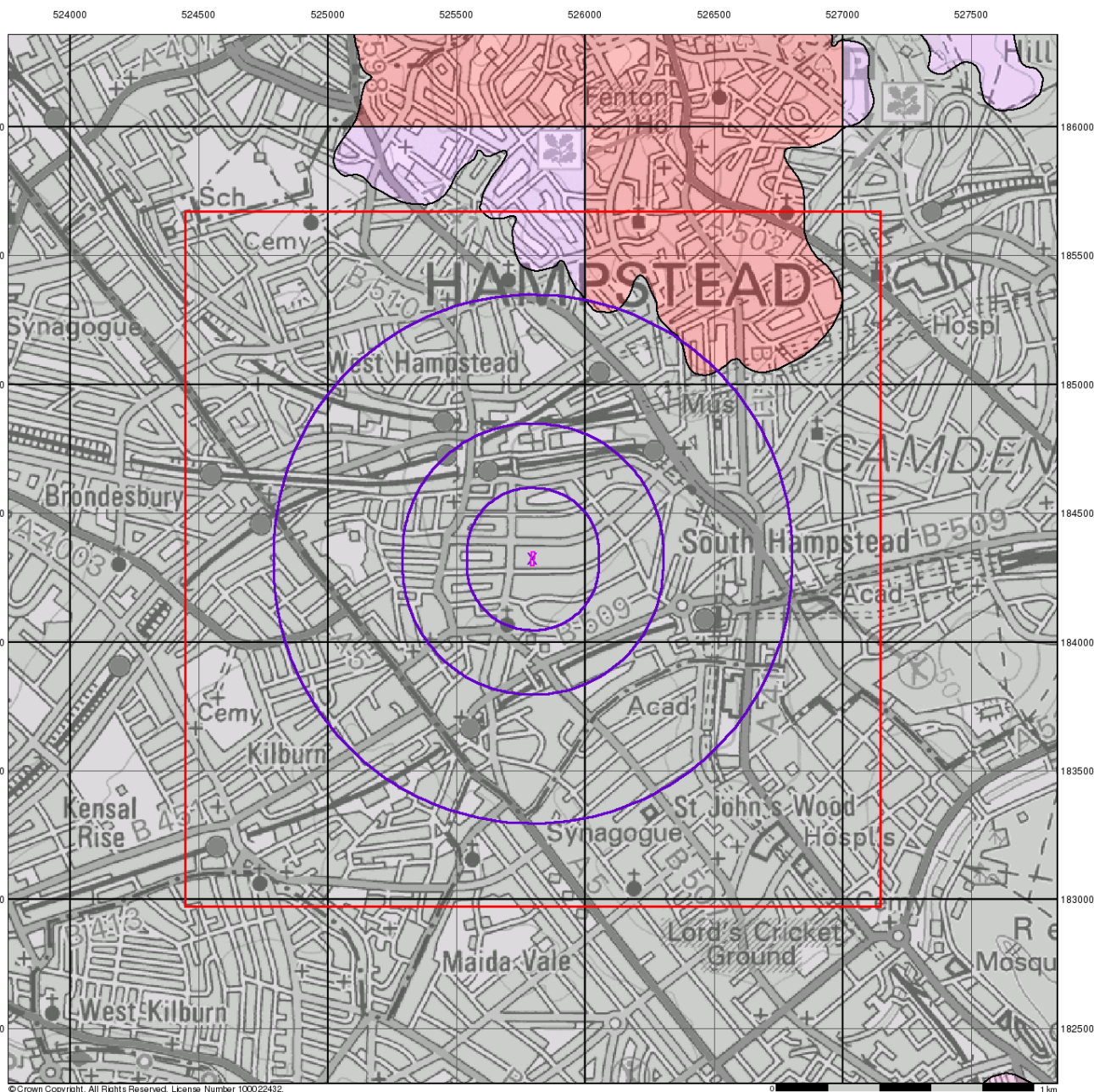
111, Canfield Gardens, LONDON, NW6 3DY

Landmark®
● INFORMATION GROUP

Tel: 0844 844 9952
Fax: 0844 844 9951
Web: www.envirocheck.co.uk

v15.0 19-Nov-2019

Page 5 of 5



© Crown Copyright. All Rights Reserved. License Number 100022432.

Envirocheck[®]

LANDMARK INFORMATION GROUP[®]

Groundwater Vulnerability

General

- Specified Site
- Specified Buffer(s)
- Bearing Reference Point
- Slice
- Map ID

Agency and Hydrological

Bedrock Aquifers

- High Vulnerability, Principal Aquifer
- High Vulnerability, Secondary Aquifer
- Medium Vulnerability, Principal Aquifer
- Medium Vulnerability, Secondary Aquifer
- Low Vulnerability, Principal Aquifer
- Low Vulnerability, Secondary Aquifer

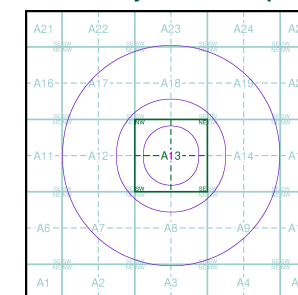
Superficial Aquifers

- High Vulnerability, Principal Aquifer
- High Vulnerability, Secondary Aquifer
- Medium Vulnerability, Principal Aquifer
- Medium Vulnerability, Secondary Aquifer
- Low Vulnerability, Principal Aquifer
- Low Vulnerability, Secondary Aquifer

Unproductive Aquifer

Soluble Rock

Site Sensitivity Context Map - Slice A



Order Details

Order Number: 225619993_1_1
 Customer Ref: 19/31225
 National Grid Reference: 525800, 184320
 Slice: A
 Site Area (Ha): 0.07
 Search Buffer (m): 1000

Site Details

111, Canfield Gardens, LONDON, NW6 3DY

Landmark[®]
 INFORMATION GROUP

Tel: 0844 844 9952
 Fax: 0844 844 9951
 Web: www.envirocheck.co.uk