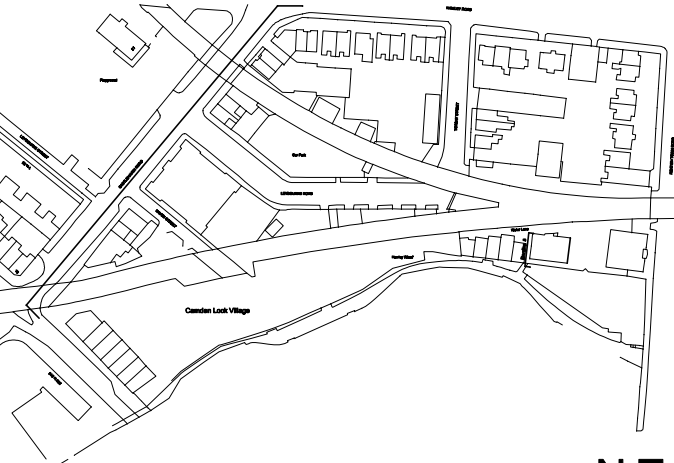


KEY PLAN



N.T.S

NOTES


- | No | Date | In1 |
|----|------|-----|
| 1. |      |     |
| 2. |      |     |
| 3. |      |     |
| 4. |      |     |
| 5. |      |     |
| 6. |      |     |
| 7. |      |     |
| 8. |      |     |
- THIS DRAWING MUST NOT BE SCALED.  
THE CONTRACTOR IS TO CHECK ALL DIMENSIONS ON SITE.  
LEVELS AND GRID ARE RELATED TO PREVIOUS SURVEY  
OF STABLE MARKET JOB ID - 10406.  
GIRTH, SPREADS, HEIGHTS AND SPECIES OF TREES ARE  
INDICATIVE ONLY.  
SURVEY HAS BEEN CARRIED OUT TO AN ACCURACY  
COMMENSURATE WITH A 1:200 SCALE DRAWING.  
DETAILS IN ADJACENT PROPERTIES ARE APPROXIMATE WHERE  
WE HAVE NO ACCESS.  
LEVELS SHOWN ON KERB LINES ARE ROAD (CHANNELS) LEVELS.  
IN ALL CASES DRAWING SHOULD BE READ WITH ANNOTATION

Rev	Date	In1	Description	Checked
-----	------	-----	-------------	---------


PROJECT

CANAL MARKET

CLIENT



DRAWING ORIGINATOR



Tel: 01494 718453  
Fax: 01494 718453  
e-mail: enquiry@kndsveys.com

74 WATCHET LANE  
HOLMER GREEN  
HIGH WYCOMBE  
BUCKINGHAMSHIRE  
HP15 6UG

Originator Job Reference :- 1806

DRAWING TITLE

CASTLEHAVEN STREET

ELEVATIONS

Drawing Status	Drawn By: KND SURVEYS	Date: 10.11.06
Information	Scale: 1:200 @ A1	Checked By: PGR
Tender		
Contract		

CT	Sheet 2 of 2	B0508-CH-E2	Rev.
----	--------------	-------------	------