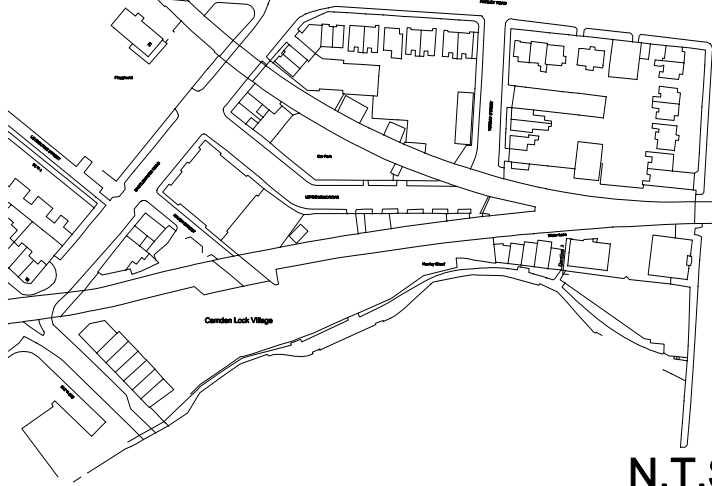


KEY PLAN



NOTES


- | No | Date | In1 |
|----|------|-----|
| 1. | | |
| 2. | | |
| 3. | | |
| 4. | | |
| 5. | | |
| 6. | | |
| 7. | | |
| 8. | | |
- THIS DRAWING MUST NOT BE SCALED.
 THE CONTRACTOR IS TO CHECK ALL DIMENSIONS ON SITE.
 LEVELS AND GRID ARE RELATED TO PREVIOUS SURVEY
 OF STABLE MARKET JOB ID - 10406.
 GIRTH, SPREADS, HEIGHTS AND SPECIES OF TREES ARE
 INDICATIVE ONLY.
 SURVEY HAS BEEN CARRIED OUT TO AN ACCURACY
 COMMENSURATE WITH A 1:200 SCALE DRAWING.
 DETAILS IN ADJACENT PROPERTIES ARE APPROXIMATE WHERE
 WE HAVE NO ACCESS.
 LEVELS SHOWN ON KERB LINES ARE ROAD (CHANNELS) LEVELS.
 IN ALL CASES DRAWING SHOULD BE READ WITH ANNOTATION

Rev	Date	In1	Description	Checked
-----	------	-----	-------------	---------


PROJECT

CANAL MARKET

CLIENT



DRAWING ORIGINATOR



Tel: 01494 718453
 Fax: 01494 718453
 e-mail: enquiry@kndsveys.com

74 WATCHET LANE
 HOLMER GREEN
 HIGH WYCOMBE
 BUCKINGHAMSHIRE
 HP15 6UG

Originator Job Reference :- G2911

DRAWING TITLE

1-6 WATER LANE
 ELEVATION 3

ELEVATIONS

Drawing Status	Drawn By: KND SURVEYS	Date: 15.08.11
Information	Scale: 1:200 @ A1	Checked By: PGR
Tender		
Contract		

CT	Sheet 1 of 1	G2911 - E3	Rev.
----	--------------	------------	------