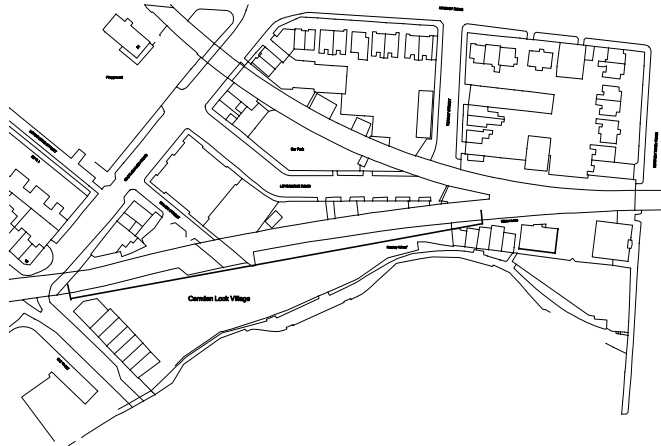


Datum 25.00 Metres

KEY PLAN



N.T.S

NOTES


- | No | Date | Int |
|----|------|-----|
| 1. | | |
| 2. | | |
| 3. | | |
| 4. | | |
| 5. | | |
| 6. | | |
| 7. | | |
| 8. | | |
- THIS DRAWING MUST NOT BE SCALED.
THE CONTRACTOR IS TO CHECK ALL DIMENSIONS ON SITE.
LEVELS AND GRID ARE RELATED TO PREVIOUS SURVEY OF STABLE MARKET JOB ID - 10486.
GIRTH, SPREADS, HEIGHTS AND SPECIES OF TREES ARE INDICATIVE ONLY.
SURVEY HAS BEEN CARRIED OUT TO AN ACCURACY COMMENSURATE WITH A 1:200 SCALE DRAWING.
DETAILS IN ADJACENT PROPERTIES ARE APPROXIMATE WHERE WE HAVE NO ACCESS.
LEVELS SHOWN ON KERB LINES ARE ROAD (CHANNELS) LEVELS.
IN ALL CASES DRAWING SHOULD BE READ WITH ANNOTATION

Rev	Date	Int	Description	Checked
-----	------	-----	-------------	---------


PROJECT

CANAL MARKET

CLIENT



DRAWING ORIGINATOR



Tel: 01494 718453
Fax: 01494 718453
e-mail: enquiry@kndsveys.com

74 WATCHET LANE
HOLMER GREEN
HIGH WYCOMBE
BUCKINGHAMSHIRE
HP15 6UG

Originator Job Reference :- E1111

DRAWING TITLE
SOUTH FACE BETWEEN
CASTLEHAVEN & TORBAY ST

ELEVATIONS

Drawing Status	Drawn By: KND SURVEYS	Date: 06.05.11
Information	Scale: 1:200 @ A1	Checked By: PSR
Tender		
Contract		

CT	Sheet 1 of 2	E1111-CH-TS-1
----	--------------	---------------