

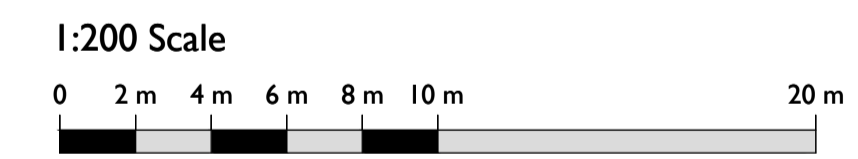
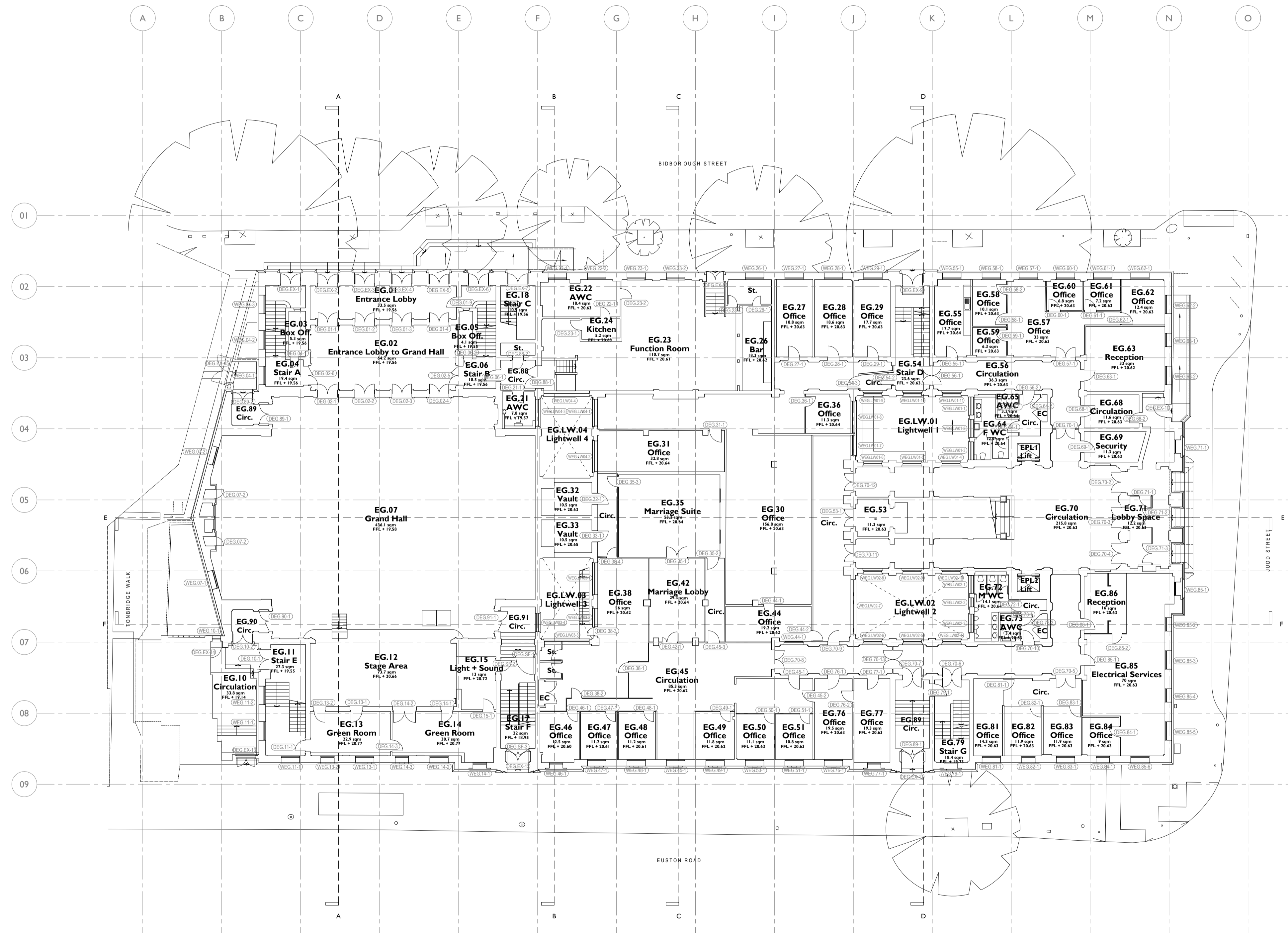
**Notes:**

Drawings are based on survey data and may not accurately represent what is physically present.

Do not scale from this drawing. All dimensions are to be verified on site before proceeding with the work.

All dimensions are in millimeters unless noted otherwise.

Purcell shall be notified in writing of any discrepancies.



P00 18 Dec 2019 RH RH

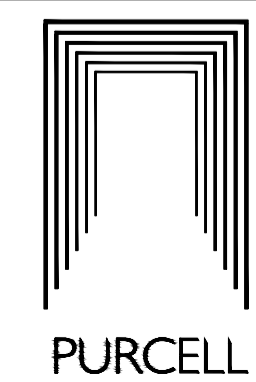
First Issue 02 May 2019 SueAllison RH

ISSUE	DATE	DRAWN	CHECKED	DESCRIPTION
<b>DRAWING TITLE</b>	GROUND FLOOR LEVEL EXISTING GENERAL ARRANGEMENT PLAN			
<b>DRAWING NO.</b>	CTH-PUR-G0-DR-20-A-0001			
<b>REVISION</b>	P00			
<b>SIZE &amp; SCALE</b>	A1L 1:200			
<b>DRAWING STATUS</b>	ISSUED FOR LBC			

**CLIENT** Lendlease

**PROJECT** Camden Town Hall

**JOB NUMBER** 238664



**I 0001 EXISTING GROUND FLOOR LEVEL PLAN 1:200 @ A1**

