

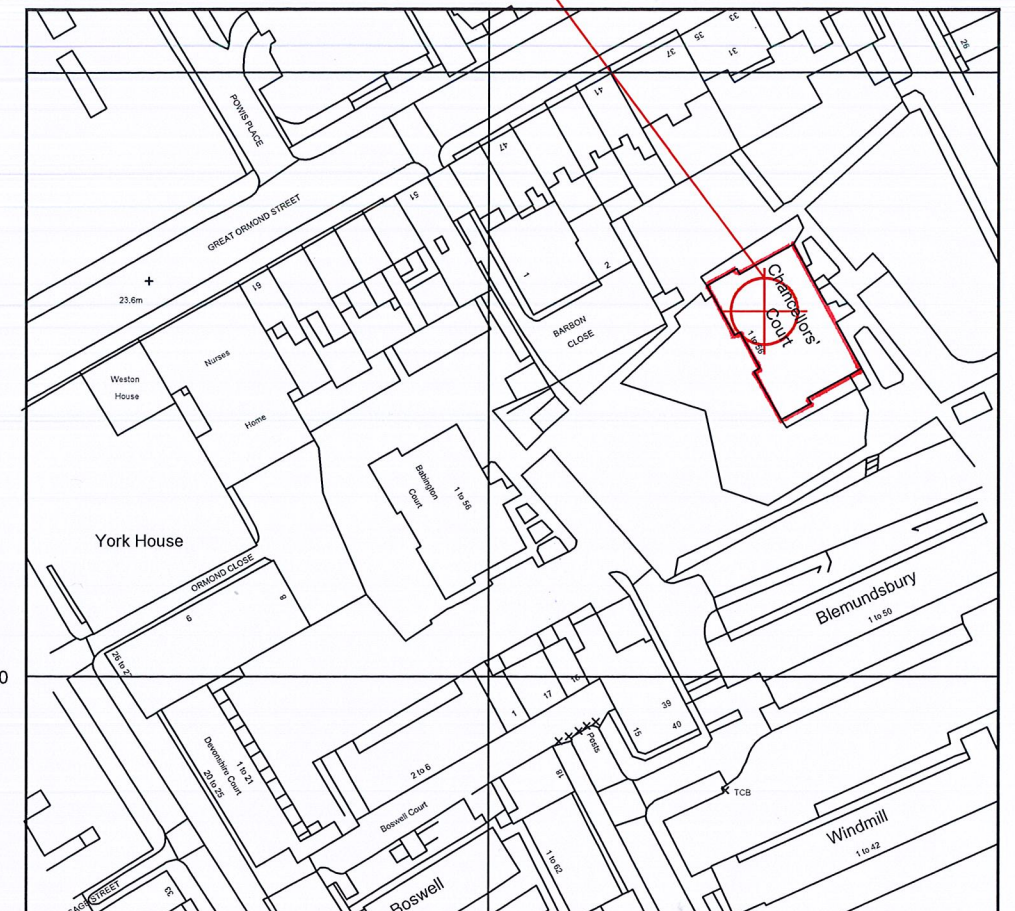
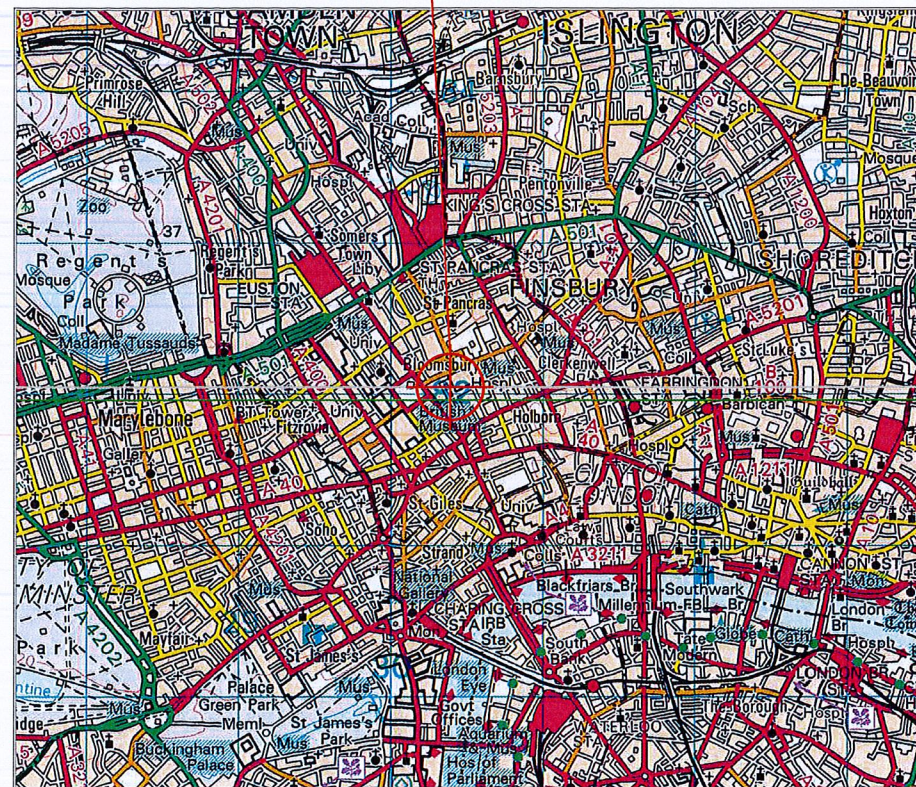


NOTES:

1. ALL DIMENSIONS IN MM UNLESS OTHERWISE NOTED.
2. THIS DRAWING TO BE READ IN CONJUNCTION WITH:
LUM0012 01 - 07

SITE LOCATION

SITE LOCATION



Reproduced by permission of Ordnance Survey on behalf of the Controller of Her Majesty's Stationary Office
All rights reserved. © Crown Copyright licence no. 100035120

Reproduced by permission of Ordnance Survey on behalf of the Controller of Her Majesty's Stationary Office
All rights reserved. © Crown Copyright licence no. 100035120


SITE PHOTO

SITE NGR E: 530549 N: 181958

SITE AREA PLAN
SCALE 1:50,000



SITE LOCATION PLAN
SCALE 1:1250



waldon
WALDON TELECOM
PHOENIX HOUSE
PYRFORD ROAD
WEST BYFLEET
SURREY
KT14 6RA

TEL : 01932 411011
FAX : 01932 411012

ISS.	JOB No.	DESCRIPTION	Rev'd	Date	App'd	Date
C	LUM0012	FRAMES REMOVED	PL	01/11/2019	FD	01/11/2019
B	LUM0012	FRAME & ANTENNA QUANTITY REDUCED	PL	26/06/2019	FD	26/06/2019
A	LUM0012	ISSUED FOR PLANNING	FD	30/01/2019	FD	30/01/2019

DRAWN	CHECKED	FD	APPROVED	FD	SCALE:
JS					Not To Scale
DATE	28/01/19	DATE	29/01/19	DATE	29/01/19

SITE No.	LUM0012	SITE NAME	CHANCELLOR COURT
TITLE	SITE LOCATION MAPS		
ADDRESS	CHANCELLOR COURT ORDE HALL STREET LONDON		
POST CODE	WC1N 3JP	DRAWING No.	LUM0012-01
PURPOSE OF ISSUE:	PLANNING	ISSUE	C

