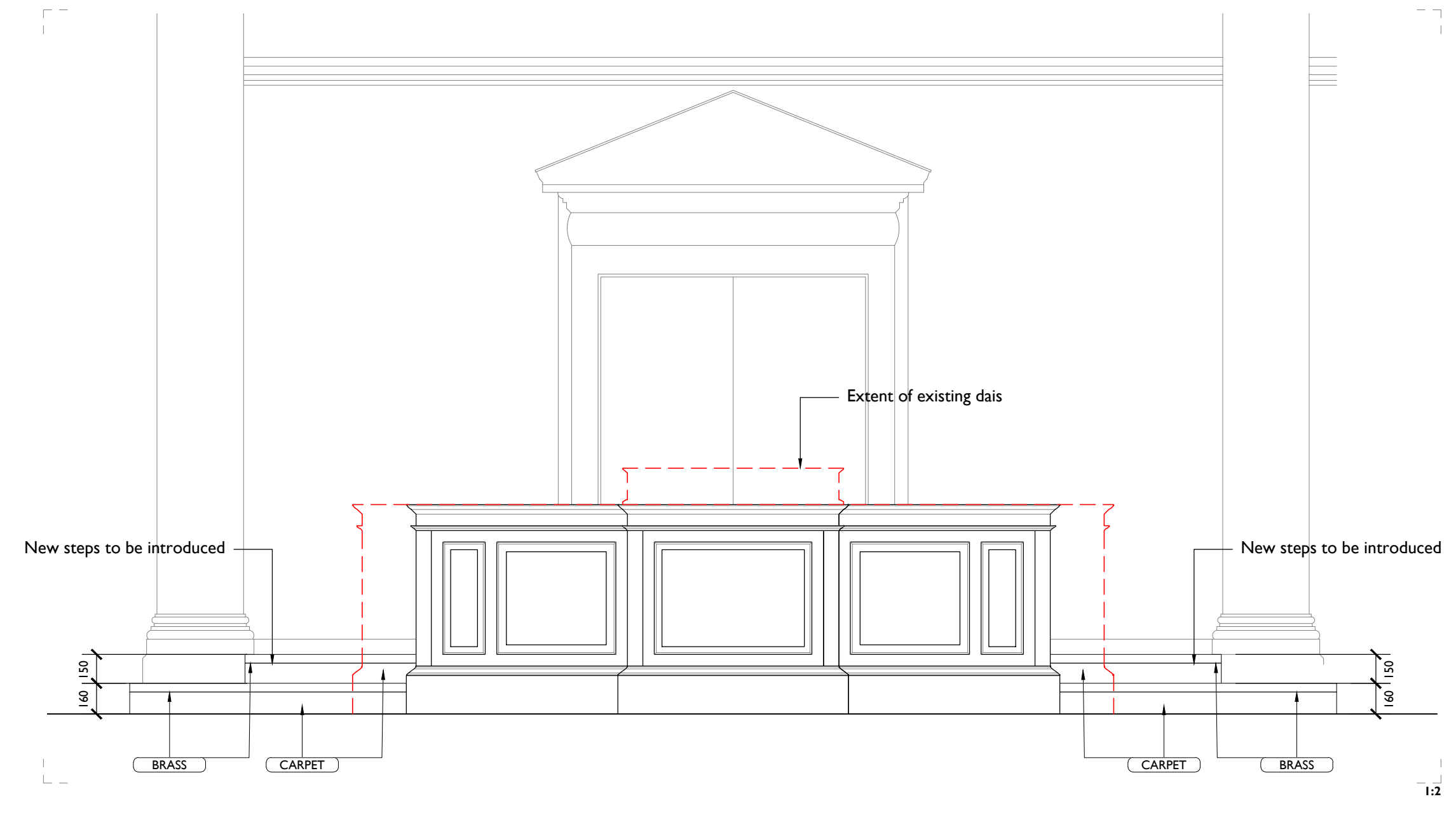
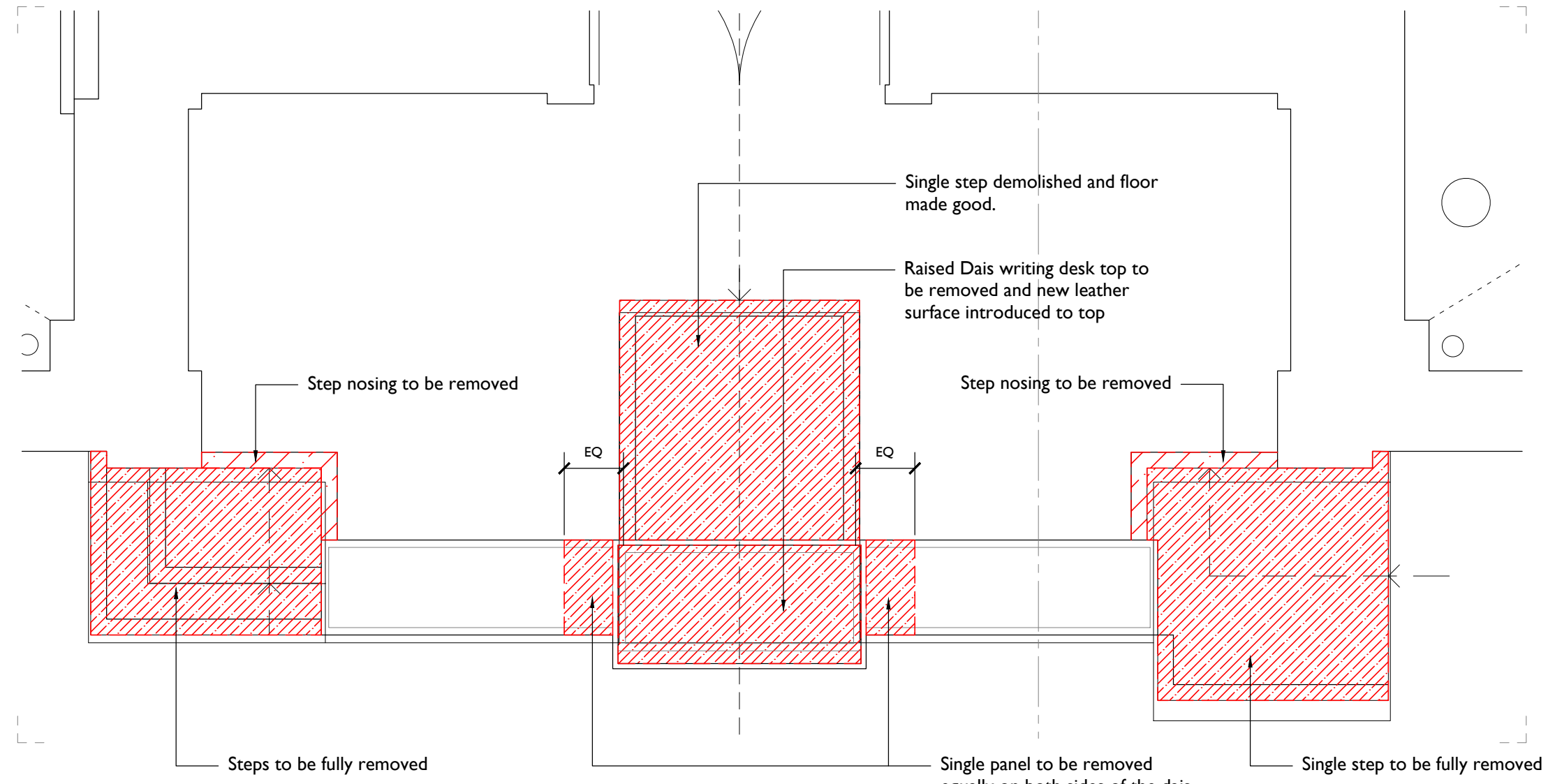


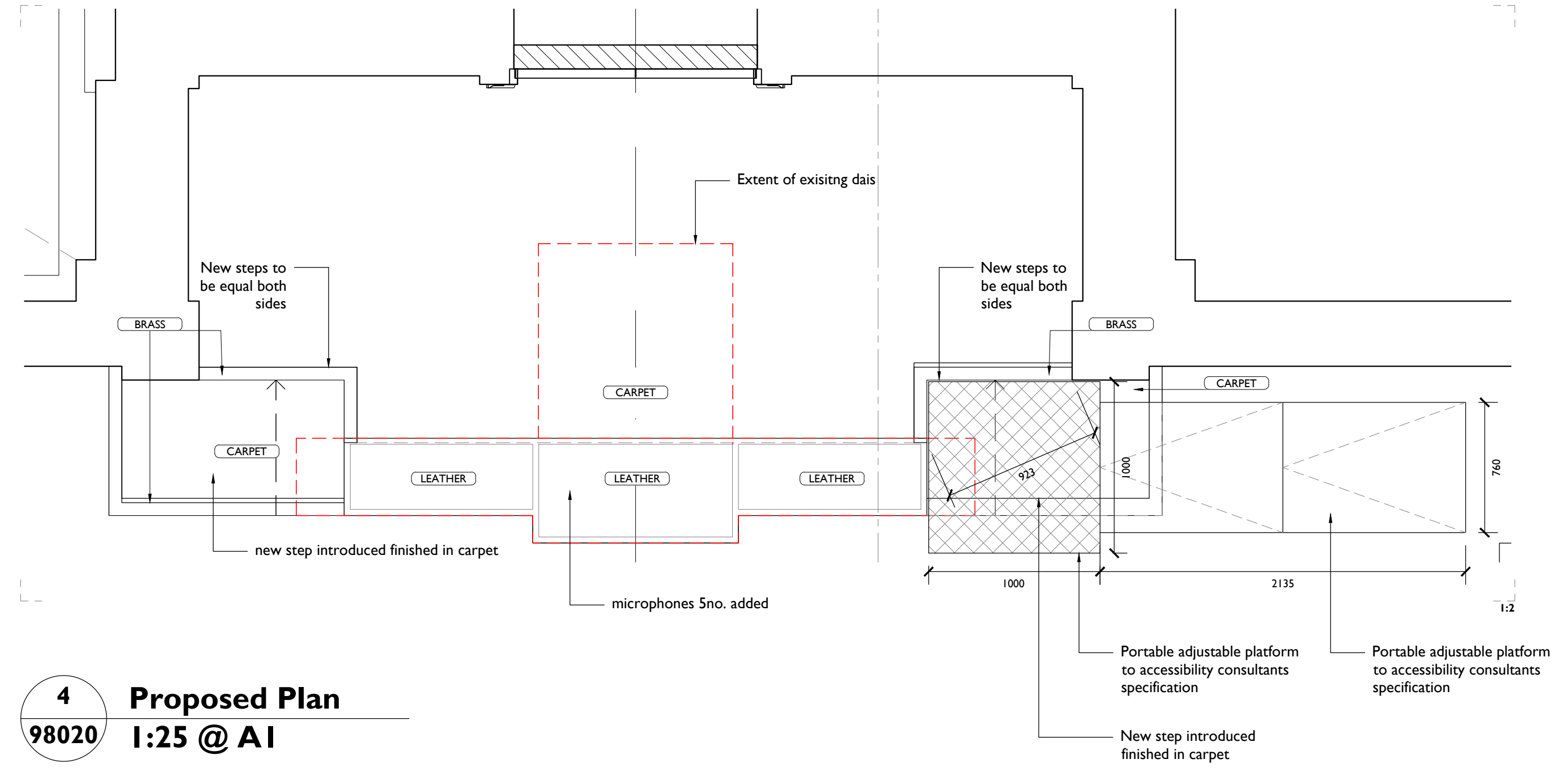
**1 Existing Elevation**  
98020 1:25 @ A1



**3 Proposed Elevation**  
98020 1:25 @ A1

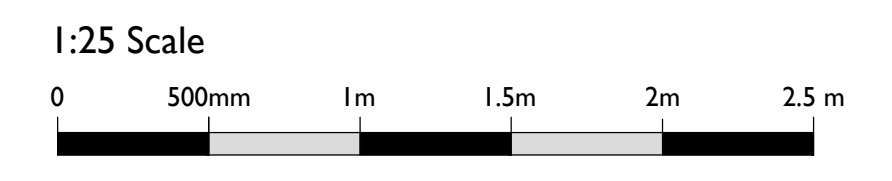


**2 Existing Plan**  
98020 1:25 @ A1



**4 Proposed Plan**  
98020 1:25 @ A1

**Notes:**  
Drawings are based on survey data and may not accurately represent what is physically present.  
Do not scale from this drawing. All dimensions are to be verified on site before proceeding with the work.  
All dimensions are in millimeters unless noted otherwise.  
Purcell shall be notified in writing of any discrepancies.



P01	10 Dec 2019	AZ	NS	
P00	05 Dec 2019	oliverbeddard		
First Issue		05 Dec 2019	oliverbeddard NS	
ISSUE	DATE	DRAWN	CHECKED	DESCRIPTION

<b>DRAWING TITLE</b>	COUNCIL CHAMBER DAIS PROPOSED JOINERY DETAIL
<b>DRAWING NO.</b>	CTH-PUR-MB-01-DR-A-98020
<b>REVISION</b>	P01
<b>SIZE &amp; SCALE</b>	A1L 1:25
<b>DRAWING STATUS</b>	ISSUED FOR LBC

<b>CLIENT</b>	Lendlease
<b>PROJECT</b>	Camden Town Hall
<b>JOB NUMBER</b>	238664

