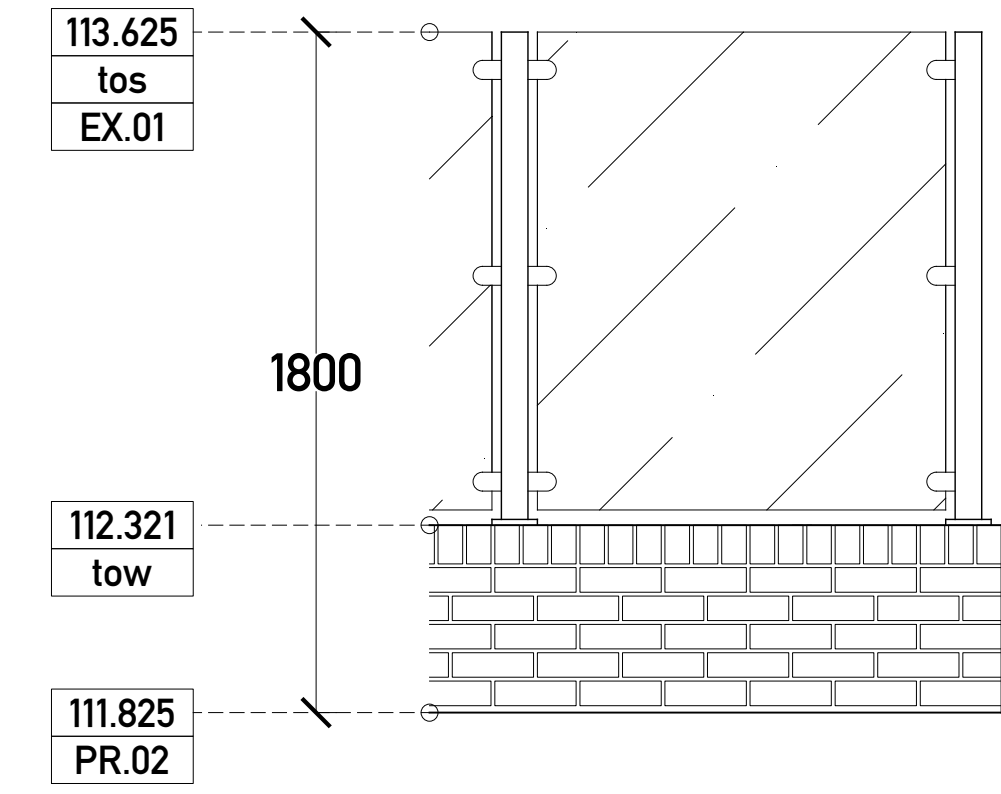


ELEVATION EXISTING BOUNDARY SCREEN



ELEVATION PROPOSED BOUNDARY SCREEN

BRUSHED STAINLESS VERTICAL SUPPORT POSTS
WITH FIXINGS BY MANUFACTURER

SATIN OBSCURED GLAZED PRIVACY SCREEN

EXISTING BRICKWORK RETAINING WALL

EXISTING LEAD FLASHING

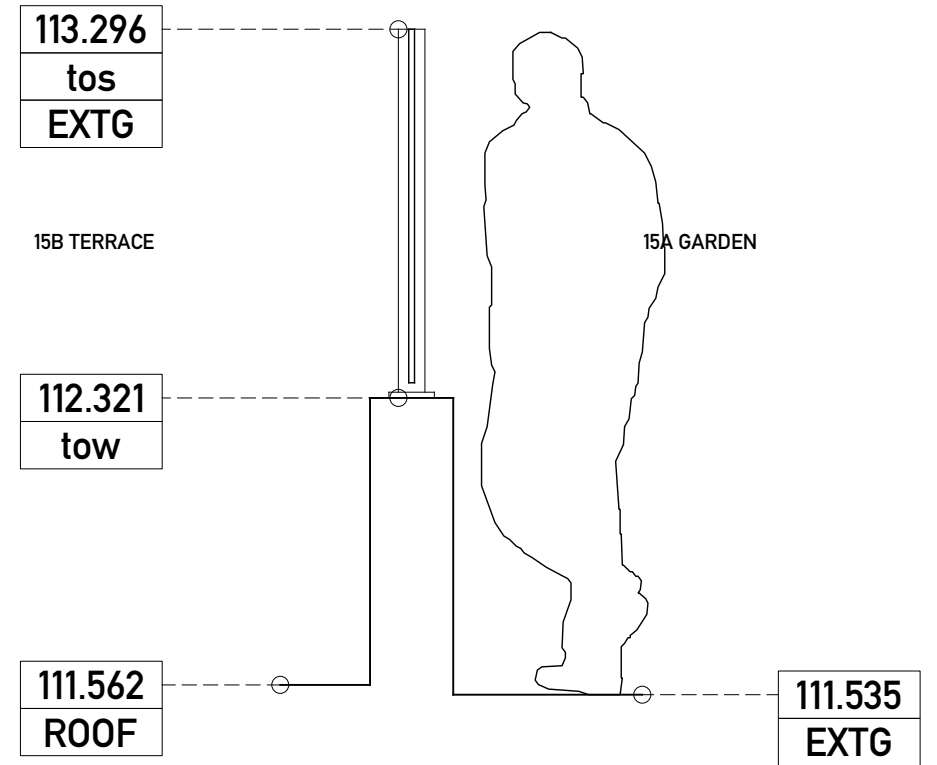
EXISTING FLAT ROOF

BRUSHED STAINLESS VERTICAL SUPPORT POSTS
WITH FIXINGS BY MANUFACTURER

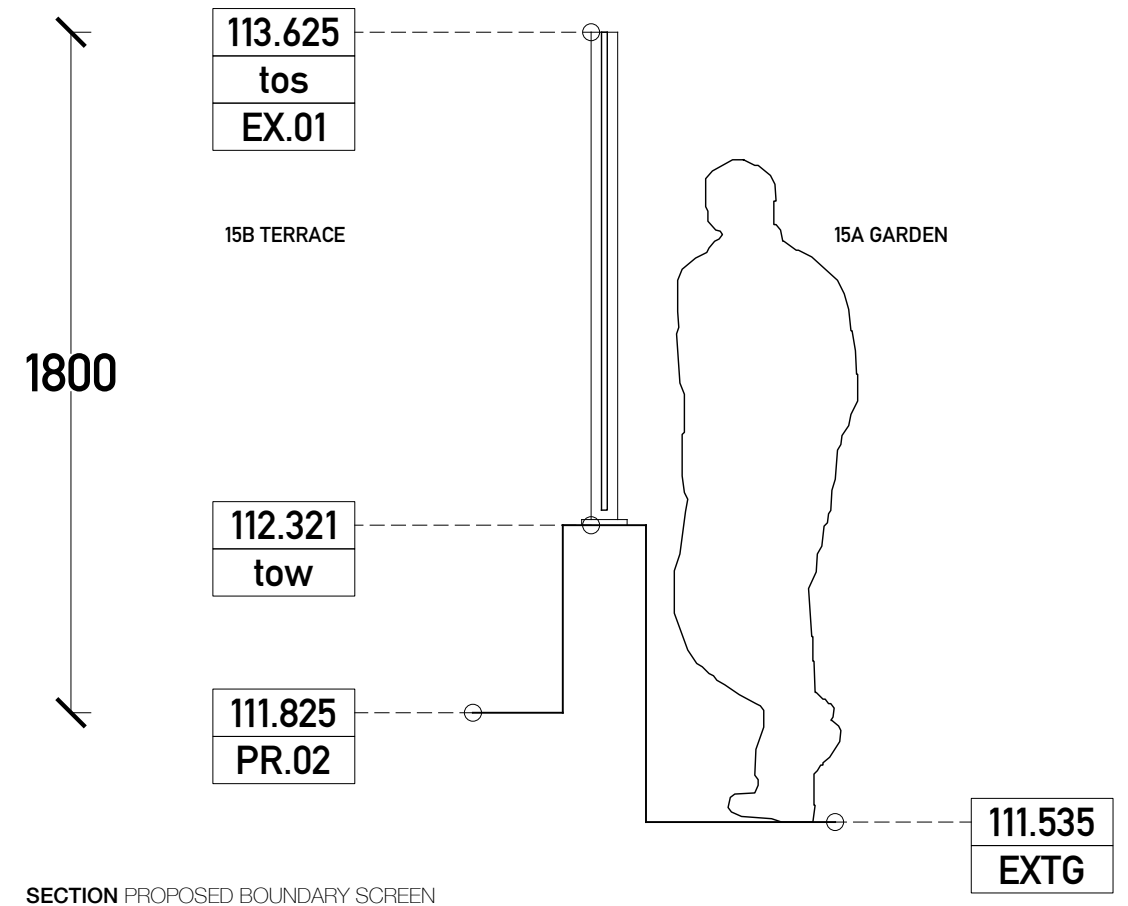
SATIN OBSCURED GLAZED PRIVACY SCREEN

EXISTING BRICKWORK RETAINING WALL

NEW FLAT ROOF WITH DECKING ON PROPRIETARY PEDESTAL
SUPPORTS



SECTION EXISTING BOUNDARY SCREEN



SECTION PROPOSED BOUNDARY SCREEN

INFORMATION

THIS DRAWING AND DESIGN IS COPYRIGHT OF THE AUTHOR AND MAY NOT BE REISSUED, LOANED OR COPIED WITHOUT WRITTEN CONSENT. PRINTED OR ELECTRONIC COPIES OF THIS PLAN CAN BE SCALED FOR PLANNING PURPOSES ONLY. THIS DRAWING IS TO BE READ IN CONJUNCTION WITH ALL OTHER INFORMATION RELEVANT TO THE PROJECT AND MUST ONLY BE USED FOR THE PURPOSES FOR WHICH IT HAS BEEN SUPPLIED. APPARENT DISCREPANCIES TO BE BROUGHT TO THE ATTENTION OF THE ARCHITECT.

ALL DIMENSIONS AND SETTING OUT TO BE CONFIRMED ON SITE PRIOR TO CONSTRUCTION AND FABRICATION. DRAWINGS PREPARED ON BASIS OF THIRD PARTY SURVEY PROVIDED BY CLIENT. NOTE: DASHED LINES IN PLAN MAY INDICATE ASSUMED LOCATION OF EXISTING WALL. ACCESS LIMITED. ALL DIMENSIONS TO BE VERIFIED ON SITE. THE EXACT LOCATION OF THE PROPERTY BOUNDARY IS TO BE DETERMINED PRIOR TO COMMENCEMENT OF WORKS AND TO BE AGREED WITH ALL OWNERS OF THE LAND AND NEIGHBOURING PROPERTIES.

REVISION

PROJECT 15B WEST HEATH ROAD, NW3 7UU
CLIENT MR R. MAKIN
DRAWING PLANNING CONDITIONS: BOUNDARY TREATMENT
DWG NO 9378_15_PL103 **REV**
DATE 10.12.19
SCALE 1:20 [A3]



Paul Gibbs Architect

paulandrewgibbs@gmail.com
 +44 [0] 786 333 6087

