

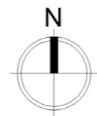
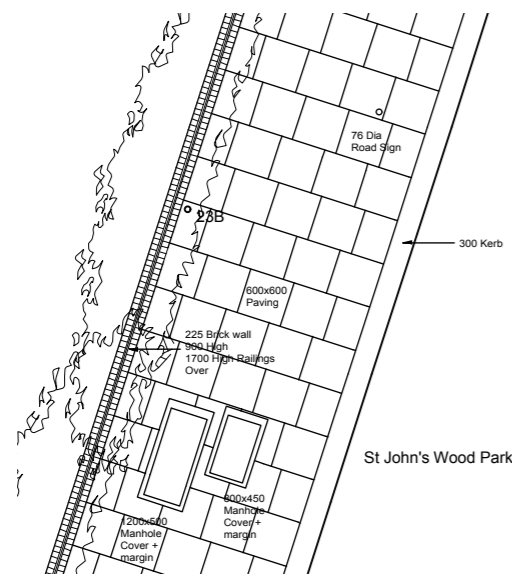


LOCATION B WITHOUT POLE

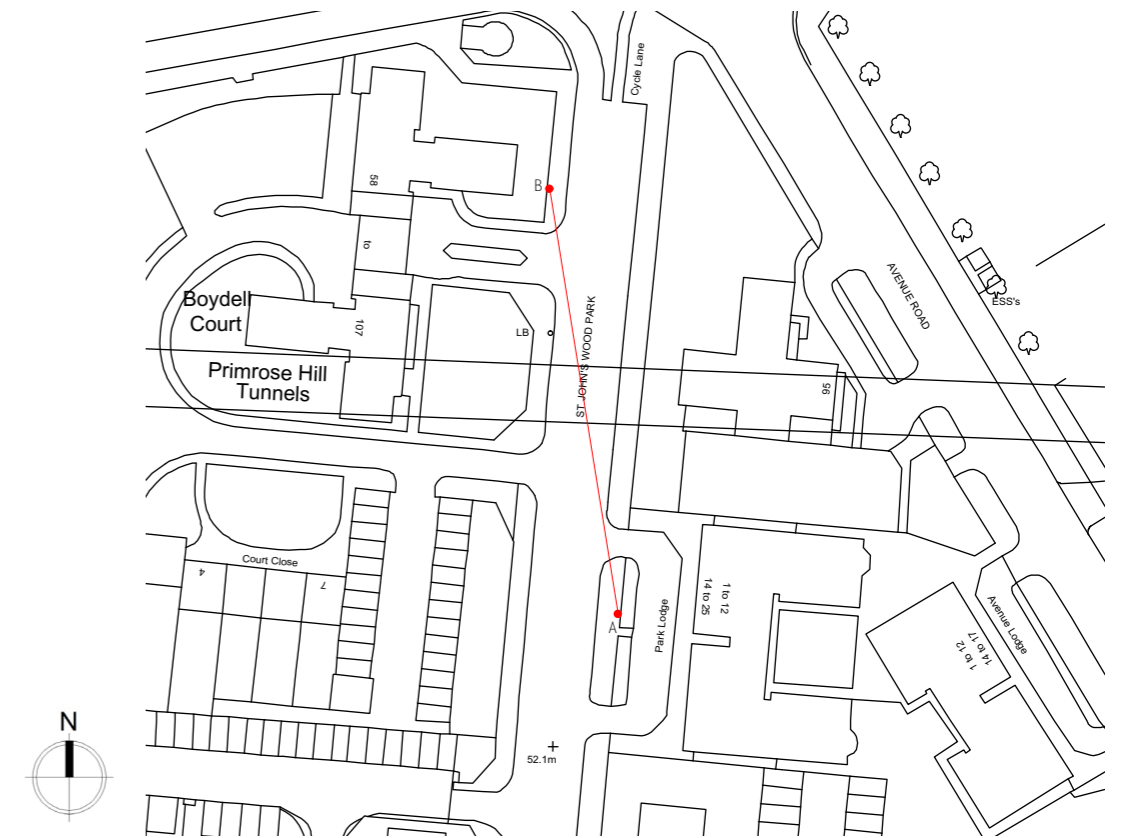
LOCATION B WITH POLE

DESCRIPTION:

A 5.5 metre high, 76dia pole at the rear of the footpath directly behind the existing parking sign pole which it is to replace, with a clear nylon wire crossing St John's Wood Park to a matching pole adjacent to the Boydell Court east boundary brick wall with railings over and hedge behind, screened from the block by the copper beech tree. Parking sign refixed at existing height and footpath reinstated in former sign location.



LOCAL PLAN SCALE 1:100



LOCATION PLAN SCALE 1:1250

REV'N B

DRAWING REF: 868.05B

CAMDEN ERUV - LOCATION 5 - ST JOHNS WOOD PARK

**ROSENFELDER ASSOCIATES**  
 Chartered Architects + Planning Consultants  
 10-12 Perrins Court Hampstead LONDON NW3 (020) 7794 4425