

Legend

- (Barnet Flooding Locations
- (Enfield Groundwater Flooding
- (Enfield Pluvial Flooding
- (London Fire Brigade Flood Calls
- (Transport For London Flooding
- (Emergency Planning Unit Flooding
- (Additional Haringey Flooding Incidents
- Borough Boundaries
- Canals
- Watercourses

All design, comments and recommendations are done so on behalf of Mouchel Parkman and no individual responsibility is taken or implied in anyway, by relieving and acting on this information you, the client or any third party, are accepting that no individual is personally liable in contract, tort or breach of statutory duty (including negligence).

This map is based upon Ordnance Survey material with the permission of Ordnance Survey on behalf of the Controller of Her Majesty's Stationary Office. Crown copyright. Unauthorised reproduction infringes Crown copyright and may lead to prosecution or civil proceedings.

Data Origin
Comprises of LB Barnet flood data, LB Enfield Groundwater flooding and Pluvial flood records, LB Haringey flood records, London Fire Brigade Flood calls (see Chapter 4 for data selection criteria), TfL flood records and EA canals and watercourse data.



Client **North London Waste Plan**

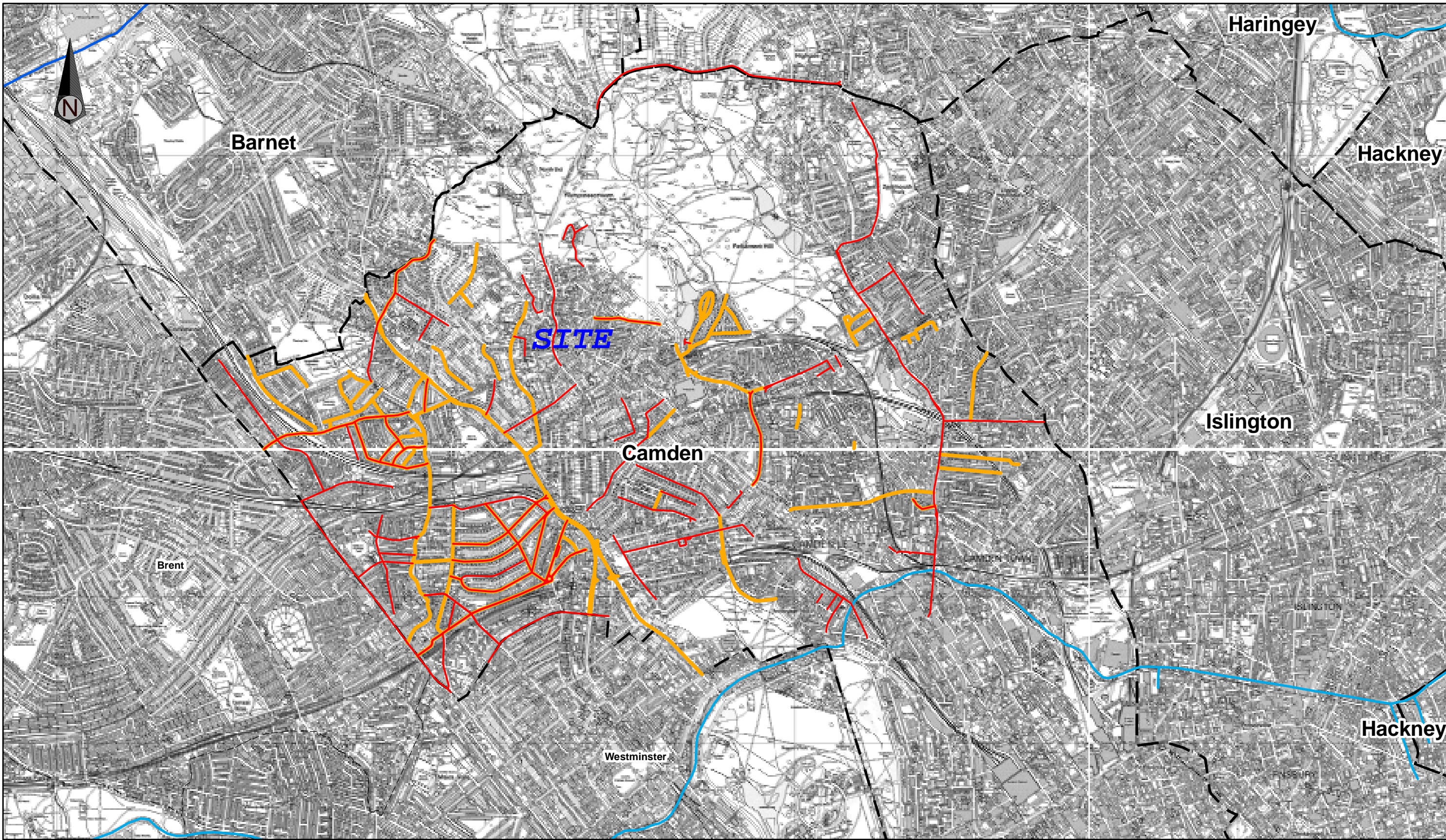
Project **North London Strategic Flood Risk Assessment**

Information

Drawn	SL	Checked	KR	Approved	FP
Date	07/06/24	Date	07/06/24	Date	08/06/24
Draft					
Issue	●				

Drawing Title **Map 20: Flooding Incidents**

Scale (at A1 size)	Issuing Office	Sutton Coldfield	Drawing Number	Rev
1:40,000	Telephone	0121 355 8949	722586/020	B



Legend

- Flood Streets 1975
- Flood Streets 2002
- Canals
- Watercourses
- Borough Boundaries

All design, comments and recommendations are done so on behalf of Mouchel Parkman and no individual responsibility is taken or implied in anyway, by relieving and acting on this information you, the client or any third party, are accepting that no individual is personally liable in contract, tort or breach of statutory duty (including negligence).

This map is based upon Ordnance Survey material with the permission of Ordnance Survey on behalf of the Controller of Her Majesty's Stationery Office. Crown copyright. Unauthorised reproduction infringes Crown copyright and may lead to prosecution or civil proceedings.

Data Origin
Flood data provided by LB Camden. Canal data was provided by the EA.

	Client North London Waste Plan												
	Project North London Strategic Flood Risk Assessment												
Information	Drawing Title Map 22: Camden Flooding Map												
	<table border="1" style="width: 100%; border-collapse: collapse;"> <tr> <td style="font-size: 8px;">Drawn</td><td style="font-size: 8px;">SL</td><td style="font-size: 8px;">Chkd</td><td style="font-size: 8px;">KR</td><td style="font-size: 8px;">Apprvd</td><td style="font-size: 8px;">FP</td></tr> <tr> <td style="font-size: 8px;">Date</td><td style="font-size: 8px;">07/08/08</td><td style="font-size: 8px;">Date</td><td style="font-size: 8px;">07/08/08</td><td style="font-size: 8px;">Date</td><td style="font-size: 8px;">08/08/08</td></tr> </table>		Drawn	SL	Chkd	KR	Apprvd	FP	Date	07/08/08	Date	07/08/08	Date
Drawn	SL	Chkd	KR	Apprvd	FP								
Date	07/08/08	Date	07/08/08	Date	08/08/08								
Draft	Scale (at A3 size) 1:25,000	Issuing Office Sutton Coldfield	Drawing Number 722586/002	Rev B									
Issue		Telephone 0121 355 8949											

EA Flood Data Map (1:10,000)

General

- Specified Site
- Specified Buffer(s)
- Bearing Reference Point

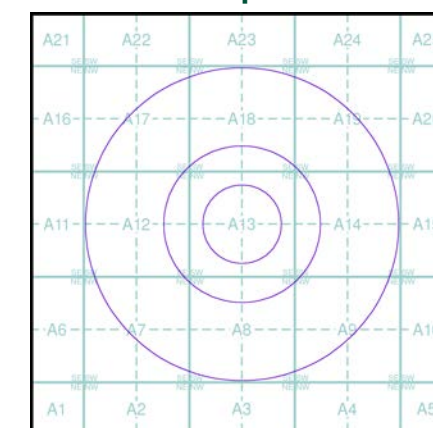
Environment Agency Flood Data

- Extreme Flooding from Rivers or Sea without Defences (Zone 2)
- Flooding from Rivers or Sea without Defences (Zone 3)
- Area Benefiting from Flood Defence
- Flood Water Storage Areas
- Flood Defence

Contours (height in metres)

- Standard Contour 105 167.8 Spot Height
- Index Contour 100 45.8 Air Height

EA Flood Data Map - Slice A

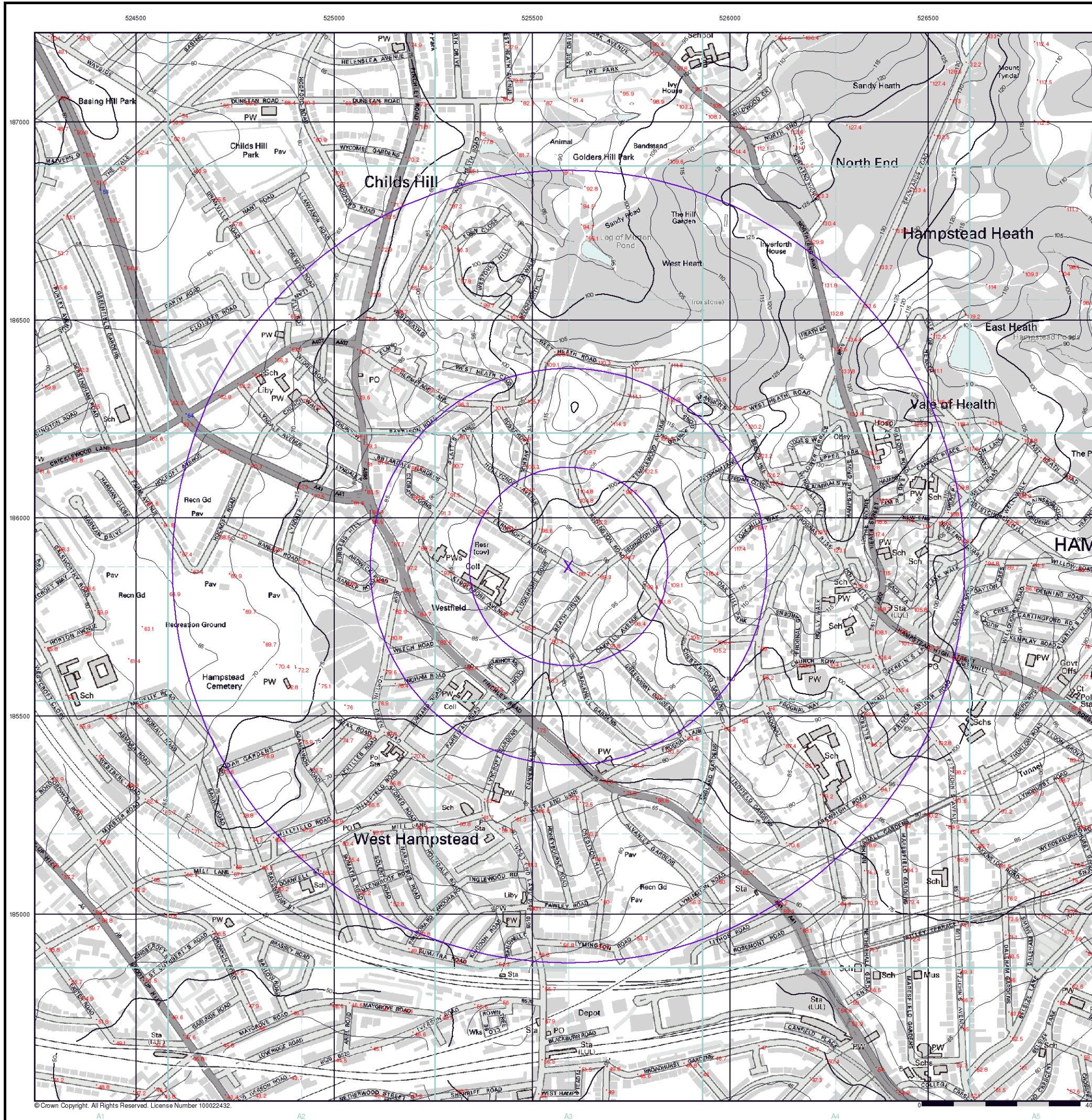


Order Details

Order Number: 43193165_1_1
 Customer Ref: 110601
 National Grid Reference: 525590, 185880
 Slice: A
 Site Area (Ha): 0.01
 Search Buffer (m): 1000

Site Details

36, Ferncroft Avenue, London, NW3 7PE



© Crown Copyright. All Rights Reserved. License Number 100022432.

RMS 75 year Return Flood Map (1:10,000)

General

- Specified Site
- Specified Buffer(s)
- Bearing Reference Point

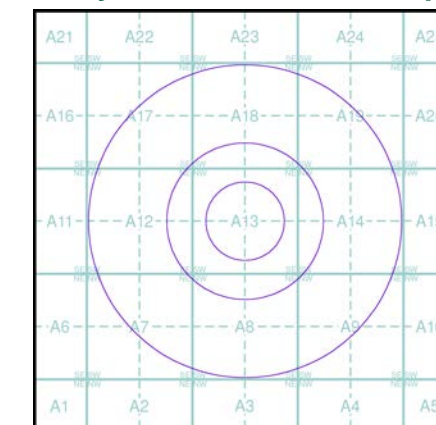
RMS 75 year Return Flood Data

Flood Depth (mm)	Flood Type		Pluvial & Minor River Flood (flood depth n/s)
	Defended Flood	Undefended Flood	
0 - 200			
201 - 500			
501 - 2000			
2001 +			

Contours (height in metres)

Standard Contour		105		*167.3	Spot Height
Index Contour		100		*45.8	Air Height

RMS 75 year Return Flood Map - Slice A



Order Details

Order Number: 43193165_1_1
 Customer Ref: 110601
 National Grid Reference: 525590, 185880
 Slice: A
 Site Area (Ha): 0.01
 Search Buffer (m): 1000

Site Details

36, Ferncroft Avenue, London, NW3 7PE

