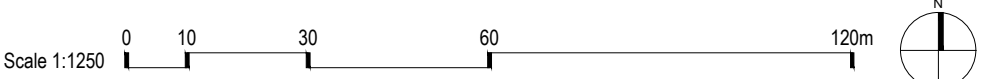
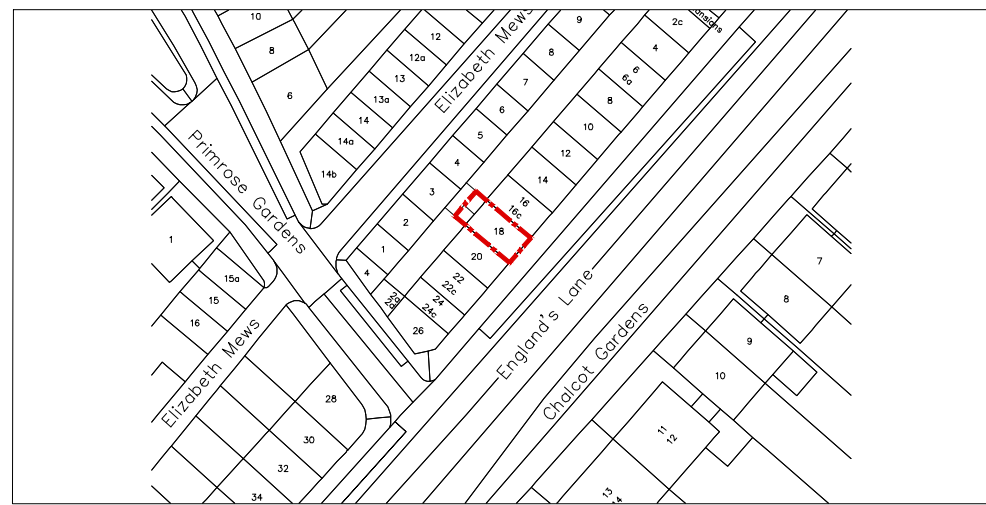


[02] EXISTING SITE BLOCK PLAN @1:500




[01] O.S. MAP @1:1250



4. FRONT/STREETSCENE ELEVATION



1. REAR ELEVATION OF PARADE



2. STREETSCENE PERSPECTIVE - SOUTH-WEST APPROACH



3. STREETSCENE PERSPECTIVE DEMONSTRATING NEIGHBORING ROOF EXTENSIONS



AERIAL PERSPECTIVE - SOUTH ELEVATION ALONG ENGLAND'S LANE

[03] SITE PHOTOS @NTS

NOTE:  
DO NOT SCALE FROM DRAWINGS - EXCEPT FOR PLANNING PURPOSES.  
ALL DISCREPANCIES TO BE REPORTED TO ARCHITECT IMMEDIATELY.  
ALL DIMENSIONS TO BE VERIFIED BY CONTRACTOR ON SITE PRIOR TO THE COMMENCEMENT OF ANY WORKS.

P1 04/12/19 Issued For Planning

ISO-A3

**VIVENDI ARCHITECTS LTD**

Unit E3U, Bounds Green Industrial Estate, Ringway, London N11 2UD  
Tel/Fax +44 (0)20 3232 4000 - email: info@vivendiarchitects.com

© VIVENDI ARCHITECTS LTD 2009  
All rights reserved. Including but not limited to The Copyright, Designs and Patents Act 1988

PROJECT TITLE:  
**18 ENGLAND'S LANE, LONDON NW3 4TG**

DRAWING TITLE:  
**O.S. Map, Existing Site Block Plan & Site Photos**

CLIENT:  
**LXE INVESTMENTS LTD**

DRAWN:  
**SM**

CHECKED:  
**GK**

ISSUED BY:  
**GK**

JOB AND DRAWING NO:

STATUS:  
**PLA**

SCALE AT A3: **1:1250/1:500** REVISION: **P1**

**1763-E01-00**