

STANF RDS


LOCATION PLAN
23 RATHBONE PLACE
OS Ordnance Survey
Partner



Produced 04 Jan 2010 from the Ordnance Survey National Geographic Database and incorporating surveyed revision available at this date. Reproduction in whole or part is prohibited without the prior permission of Ordnance Survey. © Crown Copyright 2008.

Ordnance Survey and the OS Symbol are registered trademarks of Ordnance Survey, the national mapping agency of Great Britain.

The representation of a road, track or path is no evidence of a right of way. The representation of features as lines is no evidence of a property boundary.

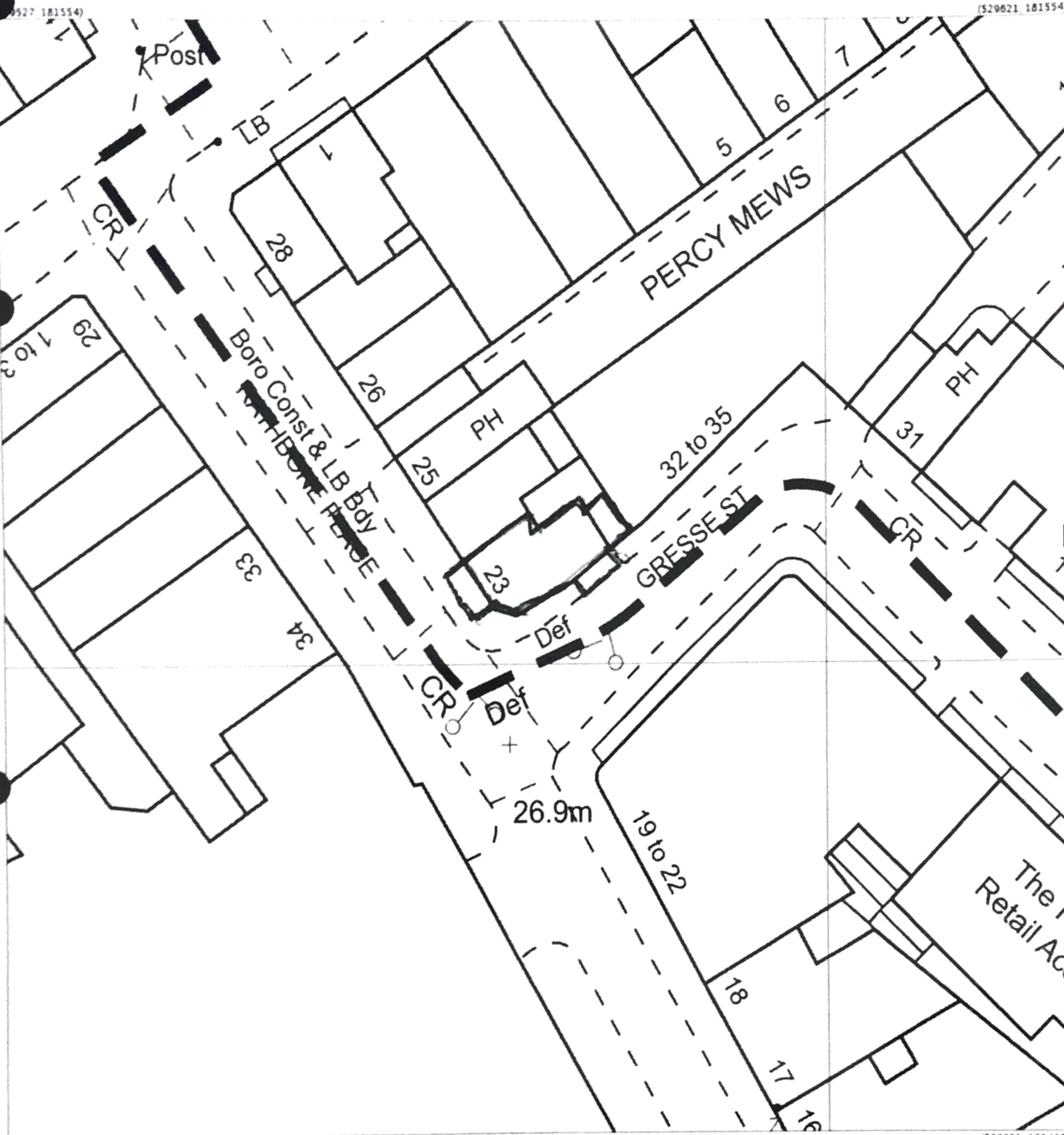


23 RATHBONE PLACE
LONDON
W1T 1JF

Supplied by Stanfords
Reference: O137568
Centre coordinates: 529574 181517

Neil Thomas

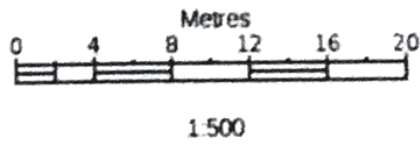




Produced 04 Jan 2010 from the Ordnance Survey National Geographic Database and incorporating surveyed revision available at this date. Reproduction in whole or part is prohibited without the prior permission of Ordnance Survey. © Crown Copyright 2008.

Ordnance Survey and the OS Symbol are registered trademarks of Ordnance Survey, the national mapping agency of Great Britain.

The representation of a road, track or path is no evidence of a right of way. The representation of features as lines is no evidence of a property boundary.



23 RATHBONE PLACE
LONDON
W1T 1JF

Supplied by: **Stanfords**
Reference: OI137588
Centre coordinates: 529574 181507

Neil Thomas

[Handwritten signature]

