

© THE BRITISH LIBRARY BOARD. ALL RIGHTS RESERVED. Licence No:8048



## Historical Aerial Photography

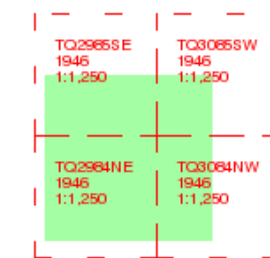
Published 1946

Source map scale - 1:1,250

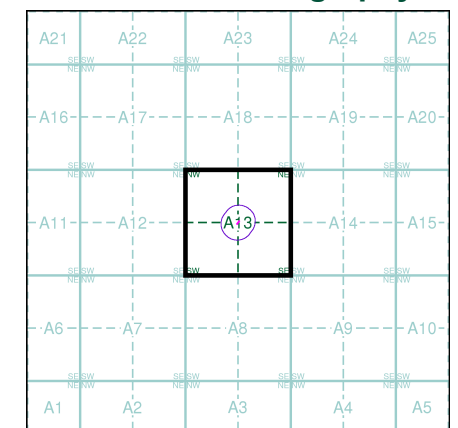
The Historical Aerial Photos were produced by the Ordnance Survey at a scale of 1:1,250 and 1:10,560 from Air Force photography. They were produced between 1944 and 1951 as an interim measure, pending preparation of conventional mapping, due to post war resource shortages. New security measures in the 1950's meant that every photograph was re-checked for potentially unsafe information with security sites replaced by fake fields or clouds. The original editions were withdrawn and only later made available after a period of fifty years although due to the accuracy of the editing, without viewing both revisions it is not easy to spot the edits. Where available Landmark have included both revisions.

© THE BRITISH LIBRARY BOARD. ALL RIGHTS RESERVED. Licence No:8048

### Map Name(s) and Date(s)



### Historical Aerial Photography - Segment A13



LIBRARY  
HSILIRB

### Order Details

Order Number: 159531021\_1\_1  
Customer Ref: J18052  
National Grid Reference: 529880, 184910  
Slice: A  
Site Area (Ha): 0.02  
Search Buffer (m): 100

### Site Details

157, York Way, LONDON, N7 9LN

**Landmark**  
INFORMATION GROUP

Tel: 0844 844 9952  
Fax: 0844 844 9951  
Web: www.envirocheck.co.uk





## Ordnance Survey Plan

Published 1953 - 1954

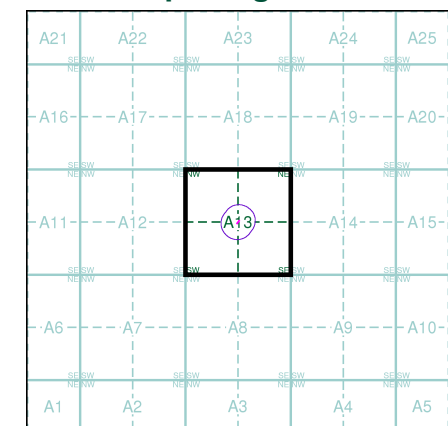
Source map scale - 1:1,250

The historical maps shown were reproduced from maps predominantly held at the scale adopted for England, Wales and Scotland in the 1840's. In 1854 the 1:2,500 scale was adopted for mapping urban areas and by 1896 it covered the whole of what were considered to be the cultivated parts of Great Britain. The published date given below is often some years later than the surveyed date. Before 1938, all OS maps were based on the Cassini Projection, with independent surveys of a single county or group of counties, giving rise to significant inaccuracies in outlying areas.

## Map Name(s) and Date(s)

TQ2985SE 1954 1:1,250	TQ3085SW 1953 1:1,250
TQ2984NE 1953 1:1,250	TQ3084NW 1953 1:1,250

## Historical Map - Segment A13



## Order Details

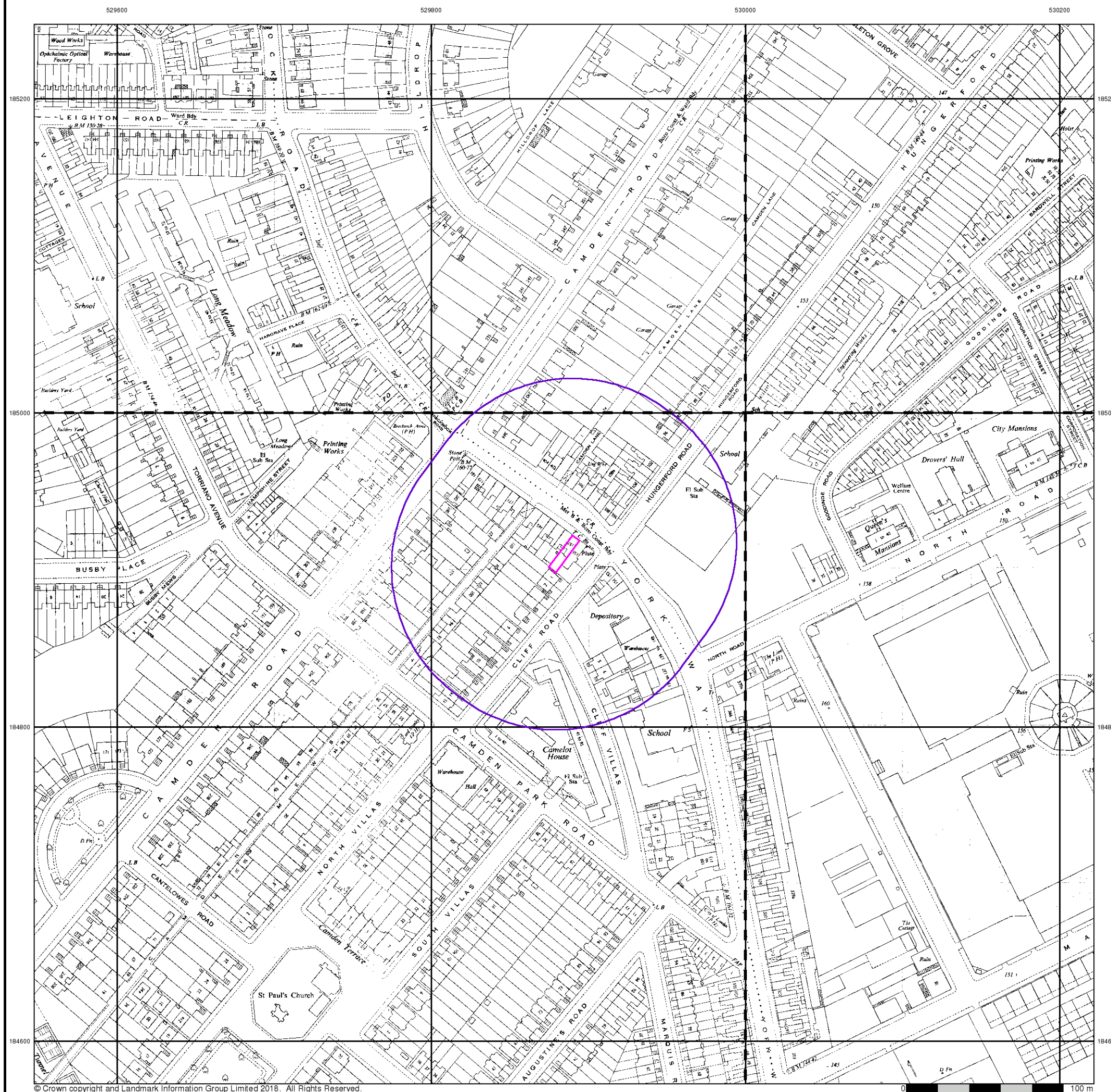
Order Number: 159531021\_1\_1  
Customer Ref: J18052  
National Grid Reference: 529880, 184910  
Slice: A  
Site Area (Ha): 0.02  
Search Buffer (m): 100

## Site Details

157, York Way, LONDON, N7 9LN

**Landmark**  
INFORMATION GROUP

Tel: 0844 844 9952  
Fax: 0844 844 9951  
Web: [www.envirocheck.co.uk](http://www.envirocheck.co.uk)







## Ordnance Survey Plan

Published 1954

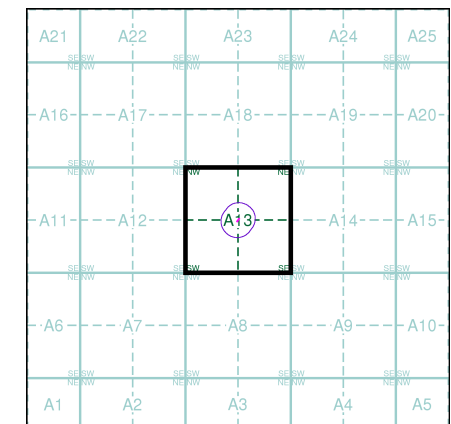
Source map scale - 1:2,500

The historical maps shown were reproduced from maps predominantly held at the scale adopted for England, Wales and Scotland in the 1840's. In 1854 the 1:2,500 scale was adopted for mapping urban areas and by 1896 it covered the whole of what were considered to be the cultivated parts of Great Britain. The published date given below is often some years later than the surveyed date. Before 1938, all OS maps were based on the Cassini Projection, with independent surveys of a single county or group of counties, giving rise to significant inaccuracies in outlying areas.

### Map Name(s) and Date(s)

TQ2985
1954
1:2,500
TQ2984
1954
1:2,500

### Historical Map - Segment A13



### Order Details

Order Number: 159531021\_1\_1  
Customer Ref: J18052  
National Grid Reference: 529880, 184910  
Slice: A  
Site Area (Ha): 0.02  
Search Buffer (m): 100

### Site Details

157, York Way, LONDON, N7 9LN

**Landmark**  
INFORMATION GROUP

Tel: 0844 844 9952  
Fax: 0844 844 9951  
Web: [www.envirocheck.co.uk](http://www.envirocheck.co.uk)





## Ordnance Survey Plan

Published 1956 - 1969

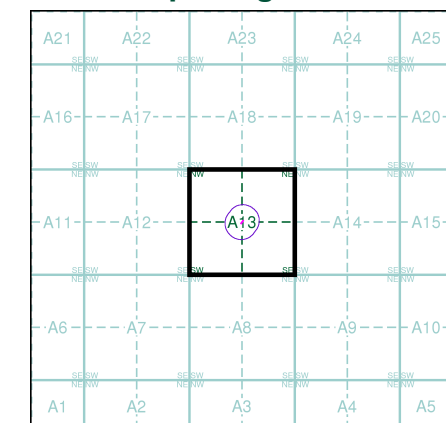
Source map scale - 1:1,250

The historical maps shown were reproduced from maps predominantly held at the scale adopted for England, Wales and Scotland in the 1840's. In 1854 the 1:2,500 scale was adopted for mapping urban areas and by 1896 it covered the whole of what were considered to be the cultivated parts of Great Britain. The published date given below is often some years later than the surveyed date. Before 1938, all OS maps were based on the Cassini Projection, with independent surveys of a single county or group of counties, giving rise to significant inaccuracies in outlying areas.

## Map Name(s) and Date(s)

TQ2985SE 1956 1:1,250	TQ3085SW 1962 1:1,250
TQ2984NE 1960 1:1,250	TQ3084NW 1969 1:1,250

## Historical Map - Segment A13



## Order Details

Order Number: 159531021\_1\_1  
Customer Ref: J18052  
National Grid Reference: 529880, 184910  
Slice: A  
Site Area (Ha): 0.02  
Search Buffer (m): 100

## Site Details

157, York Way, LONDON, N7 9LN

**Landmark**  
INFORMATION GROUP

Tel: 0844 844 9952  
Fax: 0844 844 9951  
Web: [www.envirocheck.co.uk](http://www.envirocheck.co.uk)





## Ordnance Survey Plan

Published 1967 - 1982

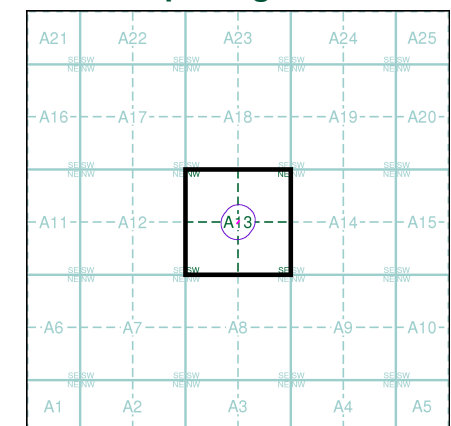
Source map scale - 1:1,250

The historical maps shown were reproduced from maps predominantly held at the scale adopted for England, Wales and Scotland in the 1840's. In 1854 the 1:2,500 scale was adopted for mapping urban areas and by 1896 it covered the whole of what were considered to be the cultivated parts of Great Britain. The published date given below is often some years later than the surveyed date. Before 1938, all OS maps were based on the Cassini Projection, with independent surveys of a single county or group of counties, giving rise to significant inaccuracies in outlying areas.

### Map Name(s) and Date(s)

TQ2985SE 1967 1:1,250	TQ3085SW 1975 1:1,250
TQ2984NE 1969 1:1,250	TQ3084NW 1982 1:1,250

### Historical Map - Segment A13



### Order Details

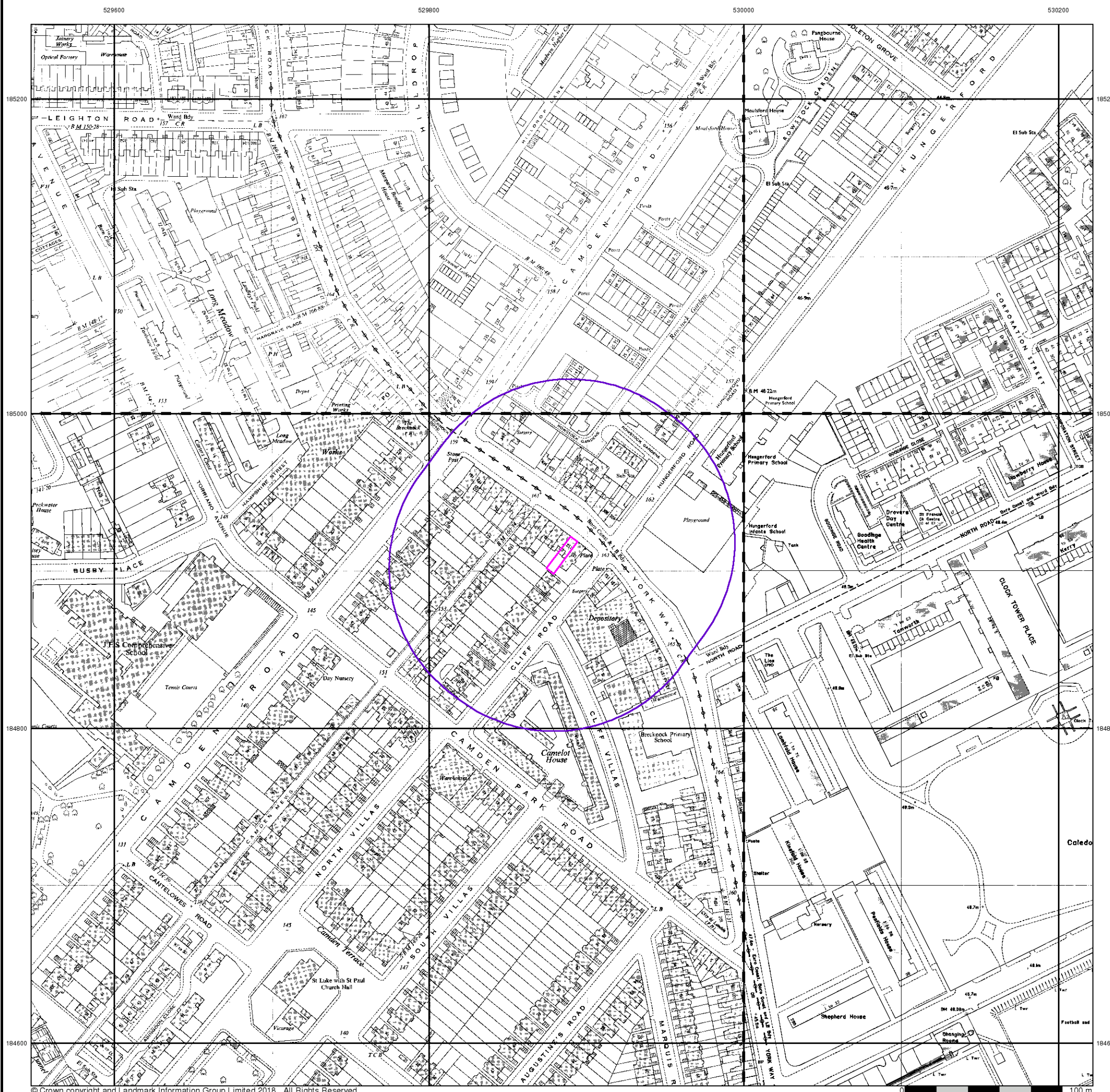
Order Number: 159531021\_1\_1  
Customer Ref: J18052  
National Grid Reference: 529880, 184910  
Slice: A  
Site Area (Ha): 0.02  
Search Buffer (m): 100

### Site Details

157, York Way, LONDON, N7 9LN

**Landmark**  
INFORMATION GROUP

Tel: 0844 844 9952  
Fax: 0844 844 9951  
Web: [www.envirocheck.co.uk](http://www.envirocheck.co.uk)







## Ordnance Survey Plan

Published 1970

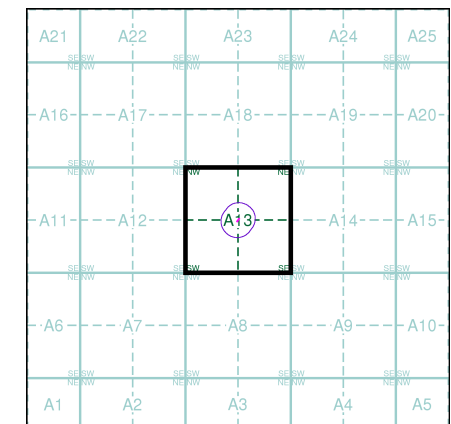
Source map scale - 1:2,500

The historical maps shown were reproduced from maps predominantly held at the scale adopted for England, Wales and Scotland in the 1840's. In 1854 the 1:2,500 scale was adopted for mapping urban areas and by 1896 it covered the whole of what were considered to be the cultivated parts of Great Britain. The published date given below is often some years later than the surveyed date. Before 1938, all OS maps were based on the Cassini Projection, with independent surveys of a single county or group of counties, giving rise to significant inaccuracies in outlying areas.

### Map Name(s) and Date(s)

TQ2985
1970
1:2,500
TQ2984
1970
1:2,500

### Historical Map - Segment A13



### Order Details

Order Number: 159531021\_1\_1  
Customer Ref: J18052  
National Grid Reference: 529880, 184910  
Slice: A  
Site Area (Ha): 0.02  
Search Buffer (m): 100

### Site Details

157, York Way, LONDON, N7 9LN

**Landmark**  
INFORMATION GROUP

Tel: 0844 844 9952  
Fax: 0844 844 9951  
Web: [www.envirocheck.co.uk](http://www.envirocheck.co.uk)





## Ordnance Survey Plan

Published 1973 - 1982

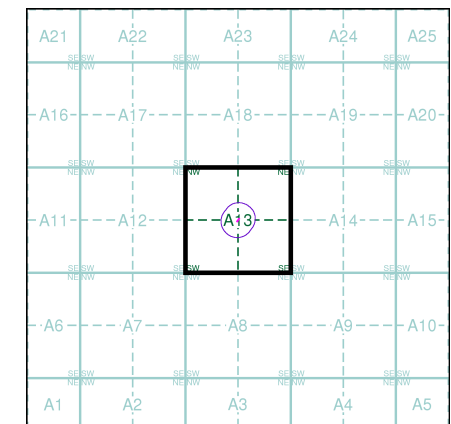
Source map scale - 1:1,250

The historical maps shown were reproduced from maps predominantly held at the scale adopted for England, Wales and Scotland in the 1840's. In 1854 the 1:2,500 scale was adopted for mapping urban areas and by 1896 it covered the whole of what were considered to be the cultivated parts of Great Britain. The published date given below is often some years later than the surveyed date. Before 1938, all OS maps were based on the Cassini Projection, with independent surveys of a single county or group of counties, giving rise to significant inaccuracies in outlying areas.

### Map Name(s) and Date(s)

TQ2985SE 1973 1:1,250	TQ3085SW 1982 1:1,250
TQ2984NE 1975 1:1,250	

### Historical Map - Segment A13



### Order Details

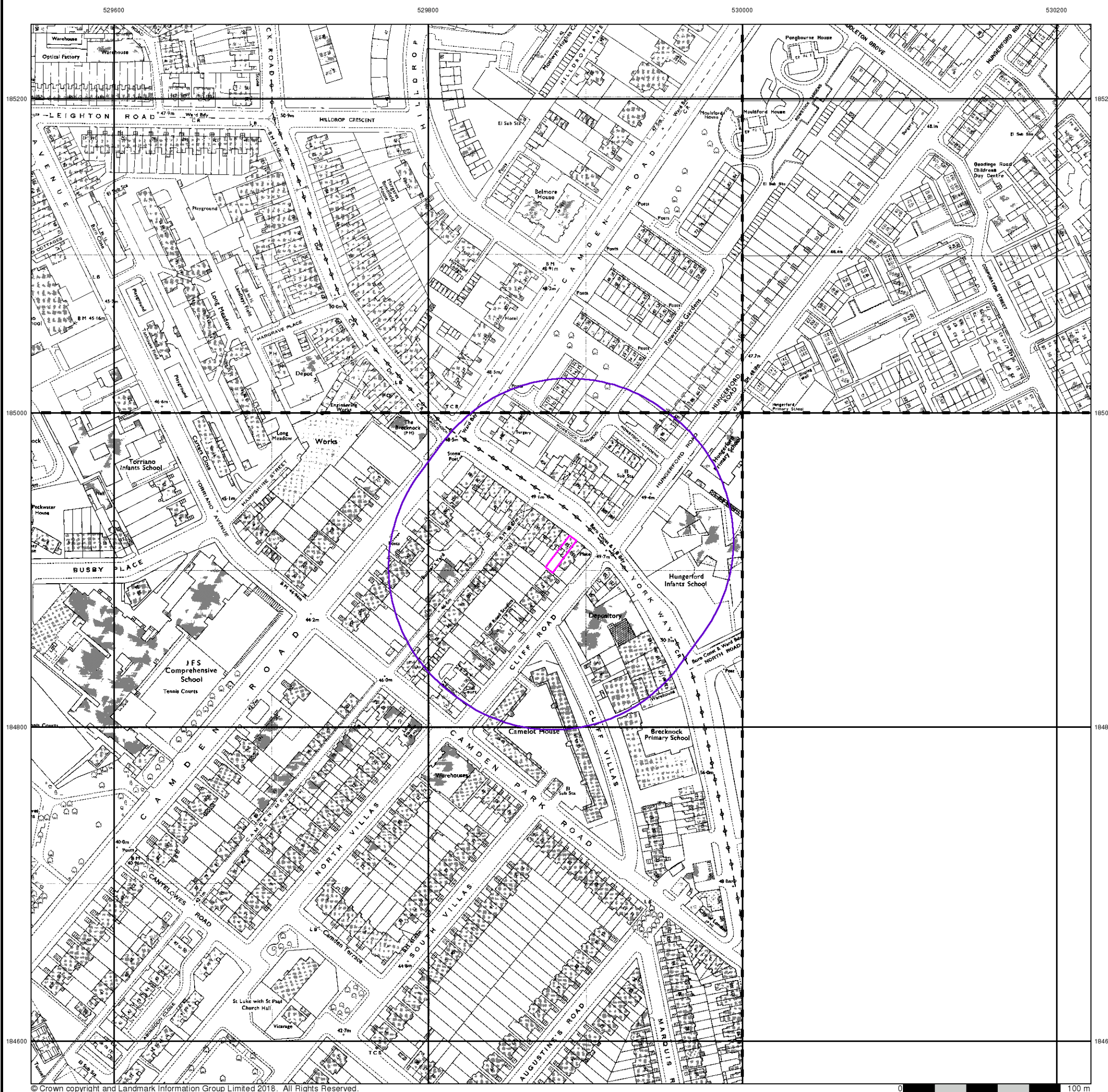
Order Number: 159531021\_1\_1  
Customer Ref: J18052  
National Grid Reference: 529880, 184910  
Slice: A  
Site Area (Ha): 0.02  
Search Buffer (m): 100

### Site Details

157, York Way, LONDON, N7 9LN

**Landmark**  
INFORMATION GROUP

Tel: 0844 844 9952  
Fax: 0844 844 9951  
Web: [www.envirocheck.co.uk](http://www.envirocheck.co.uk)







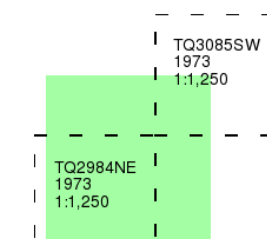
## Supply of Unpublished Survey Information

Published 1973

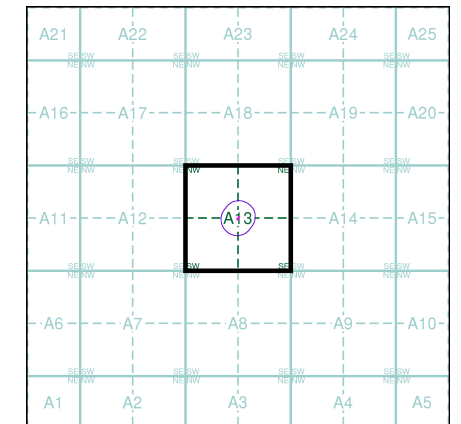
Source map scale - 1:1,250

SUSI maps (Supply of Unpublished Survey Information) were produced between 1972 and 1977, mainly for internal use at Ordnance Survey. These were more of a 'work-in-progress' plan as they showed updates of individual areas on a map. These maps were unpublished, and they do not represent a single moment in time. They were produced at both 1:2,500 and 1:1,250 scales.

### Map Name(s) and Date(s)



### Historical Map - Segment A13



### Order Details

Order Number: 159531021\_1\_1  
Customer Ref: J18052  
National Grid Reference: 529880, 184910  
Slice: A  
Site Area (Ha): 0.02  
Search Buffer (m): 100

### Site Details

157, York Way, LONDON, N7 9LN



Tel: 0844 844 9952  
Fax: 0844 844 9951  
Web: www.envirocheck.co.uk





## Additional SIMs

Published 1978 - 1982

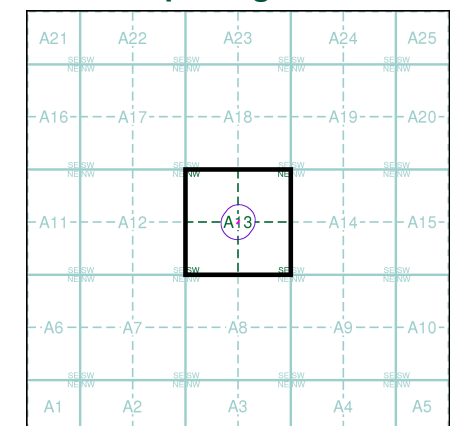
Source map scale - 1:1,250

The SIM cards (Ordnance Survey's 'Survey of Information on Microfilm') are further, minor editions of mapping which were produced and published in between the main editions as an area was updated. They date from 1947 to 1994, and contain detailed information on buildings, roads and land-use. These maps were produced at both 1:2,500 and 1:1,250 scales.

## Map Name(s) and Date(s)

TQ2984NE	TQ3084NW
1982	1978
1:1,250	1:1,250

## Historical Map - Segment A13



## Order Details

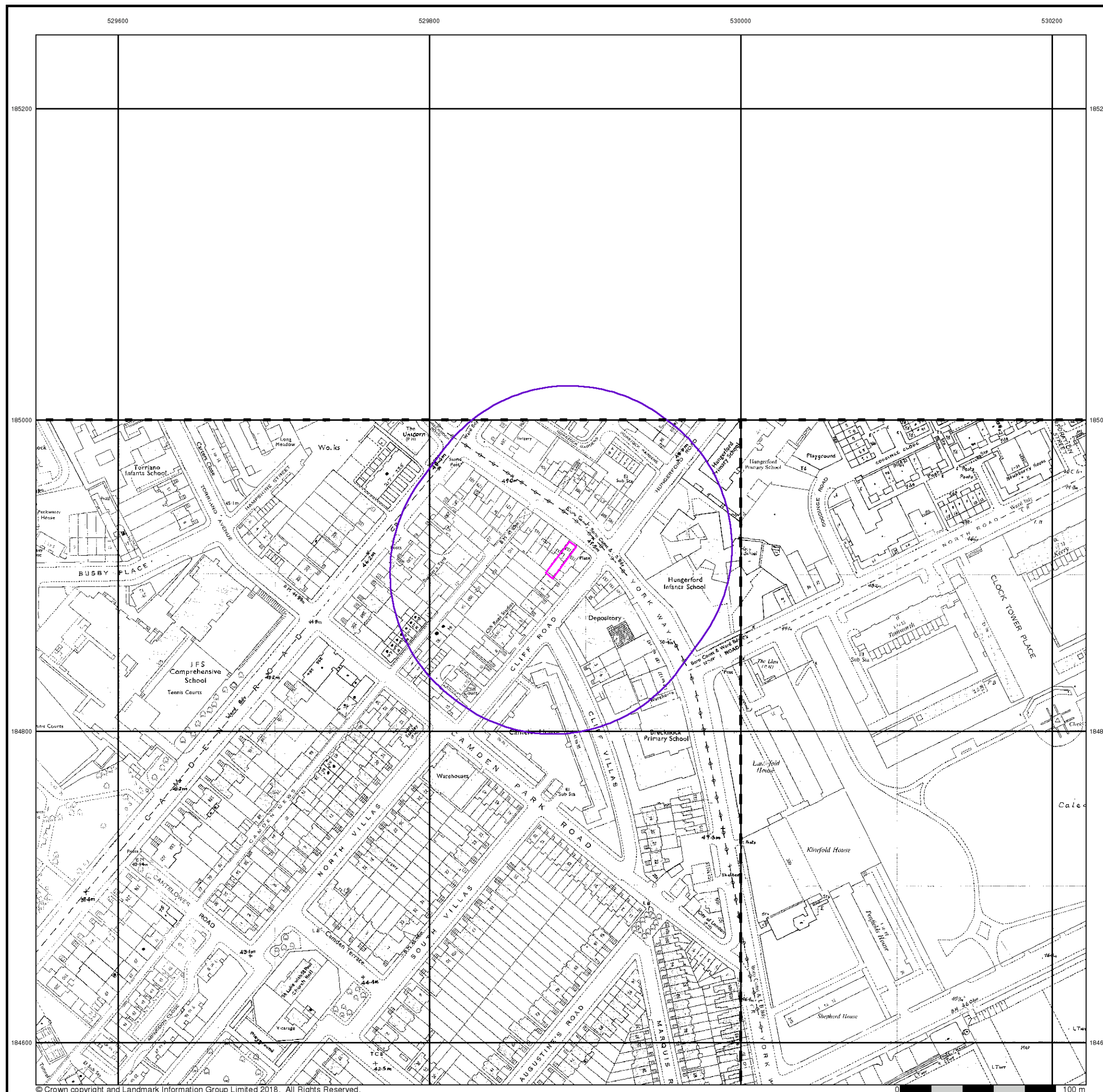
Order Number: 159531021\_1\_1  
Customer Ref: J18052  
National Grid Reference: 529880, 184910  
Slice: A  
Site Area (Ha): 0.02  
Search Buffer (m): 100

## Site Details

157, York Way, LONDON, N7 9LN

**Landmark**  
INFORMATION GROUP

Tel: 0844 844 9952  
Fax: 0844 844 9951  
Web: [www.envirocheck.co.uk](http://www.envirocheck.co.uk)







## Large-Scale National Grid Data

Published 1991

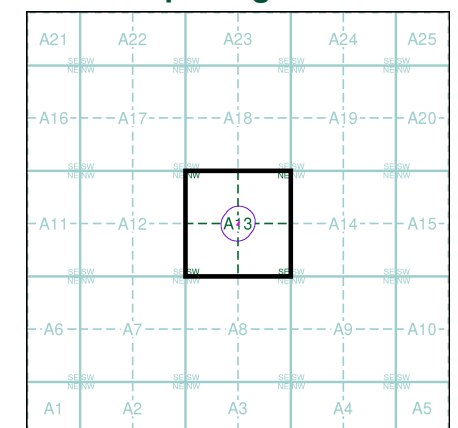
Source map scale - 1:1,250

'Large Scale National Grid Data' superseded SIM cards (Ordnance Survey's 'Survey of Information on Microfilm') in 1992, and continued to be produced until 1999. These maps were the fore-runners of digital mapping and so provide detailed information on houses and roads, but tend to show less topographic features such as vegetation. These maps were produced at both 1:2,500 and 1:1,250 scales.

### Map Name(s) and Date(s)

TQ2985SE 1991 1:1,250	TQ3085SW 1991 1:1,250
TQ2984NE 1991 1:1,250	TQ3084NW 1991 1:1,250

### Historical Map - Segment A13



### Order Details

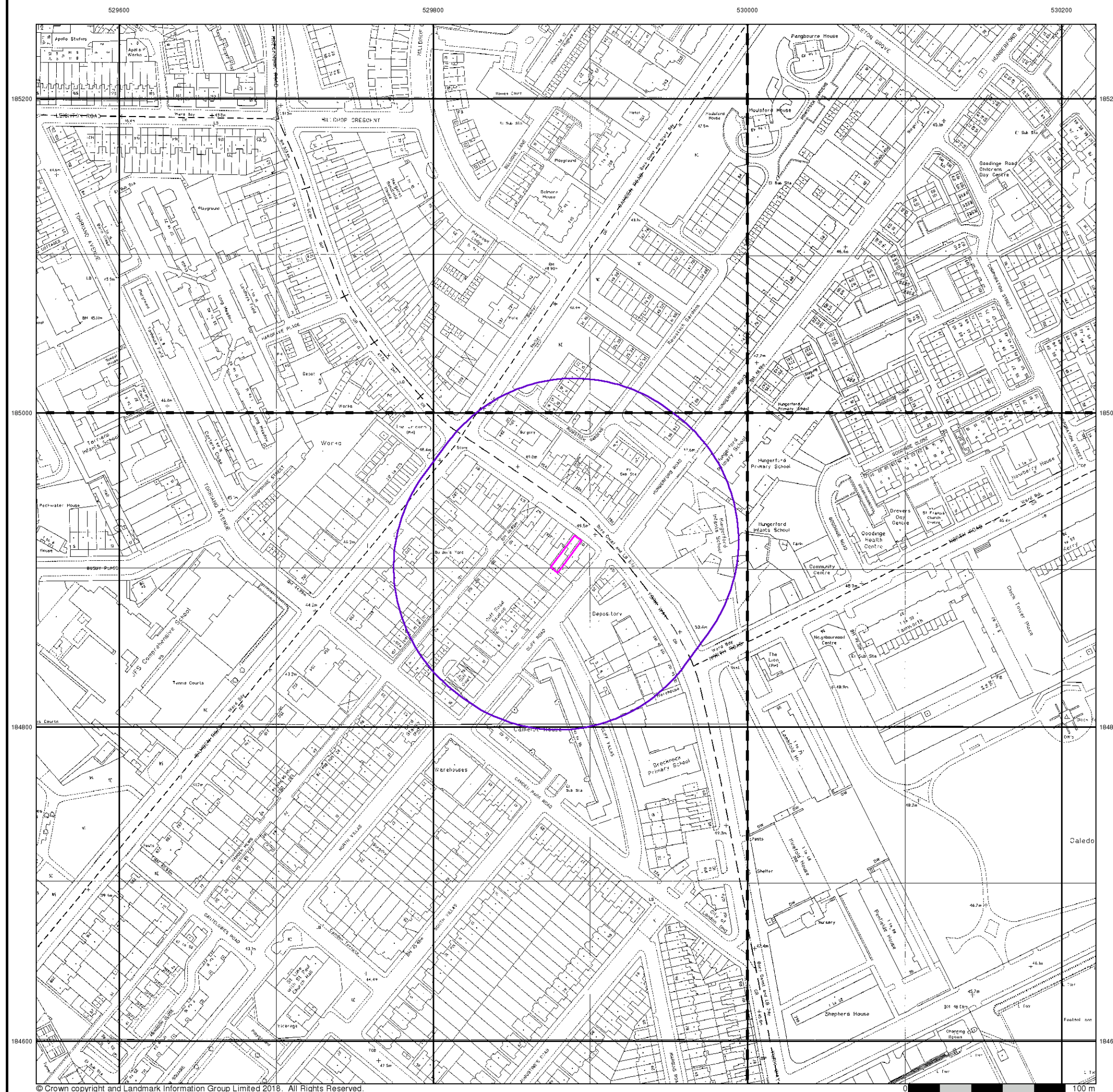
Order Number: 159531021\_1\_1  
Customer Ref: J18052  
National Grid Reference: 529880, 184910  
Slice: A  
Site Area (Ha): 0.02  
Search Buffer (m): 100

### Site Details

157, York Way, LONDON, N7 9LN

**Landmark**  
INFORMATION GROUP

Tel: 0844 844 9952  
Fax: 0844 844 9951  
Web: [www.envirocheck.co.uk](http://www.envirocheck.co.uk)







## Large-Scale National Grid Data

Published 1992 - 1994

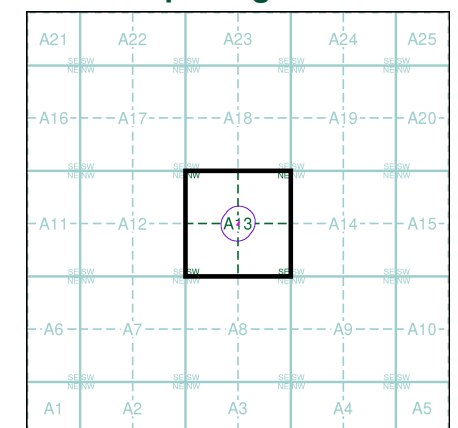
Source map scale - 1:1,250

'Large Scale National Grid Data' superseded SIM cards (Ordnance Survey's 'Survey of Information on Microfilm') in 1992, and continued to be produced until 1999. These maps were the fore-runners of digital mapping and so provide detailed information on houses and roads, but tend to show less topographic features such as vegetation. These maps were produced at both 1:2,500 and 1:1,250 scales.

### Map Name(s) and Date(s)

TQ2985SE	
1992	
1:1,250	
TQ2984NE	TQ3084NW
1994	1994
1:1,250	1:1,250

### Historical Map - Segment A13



### Order Details

Order Number: 159531021\_1\_1  
Customer Ref: J18052  
National Grid Reference: 529880, 184910  
Slice: A  
Site Area (Ha): 0.02  
Search Buffer (m): 100

### Site Details

157, York Way, LONDON, N7 9LN

**Landmark**  
INFORMATION GROUP

Tel: 0844 844 9952  
Fax: 0844 844 9951  
Web: [www.envirocheck.co.uk](http://www.envirocheck.co.uk)