



**SITE LOCATION**  
(SCALE 1:25,000)



**SITE LOCATION**  
(SCALE 1:5,000)

openreach

**Exchange Area:**

COVENT GARDEN

**WL/SA No:**

SA259072

**Map Reference:**

530615181674

**Planning Reference:**

ONEA58545252

**Date:**

05/09/2019

**Site Address:**

2<sup>ND</sup> FLOOR SUMMIT  
HOUSE  
12 RED LION SQUARE  
LONDON WC1R 4QH

Reproduced by permission of Ordnance Survey  
on behalf of HMSO. © Crown copyright and  
database right 2015. All rights reserved.  
Ordnance Survey Licence number 100028040

# openreach

**Exchange Area:**

COVENT GARDEN

**WL/SA No:**

SA259072

**Map Reference:**

530615181674

**Planning Reference:**

ONEA58545252

**Date:**

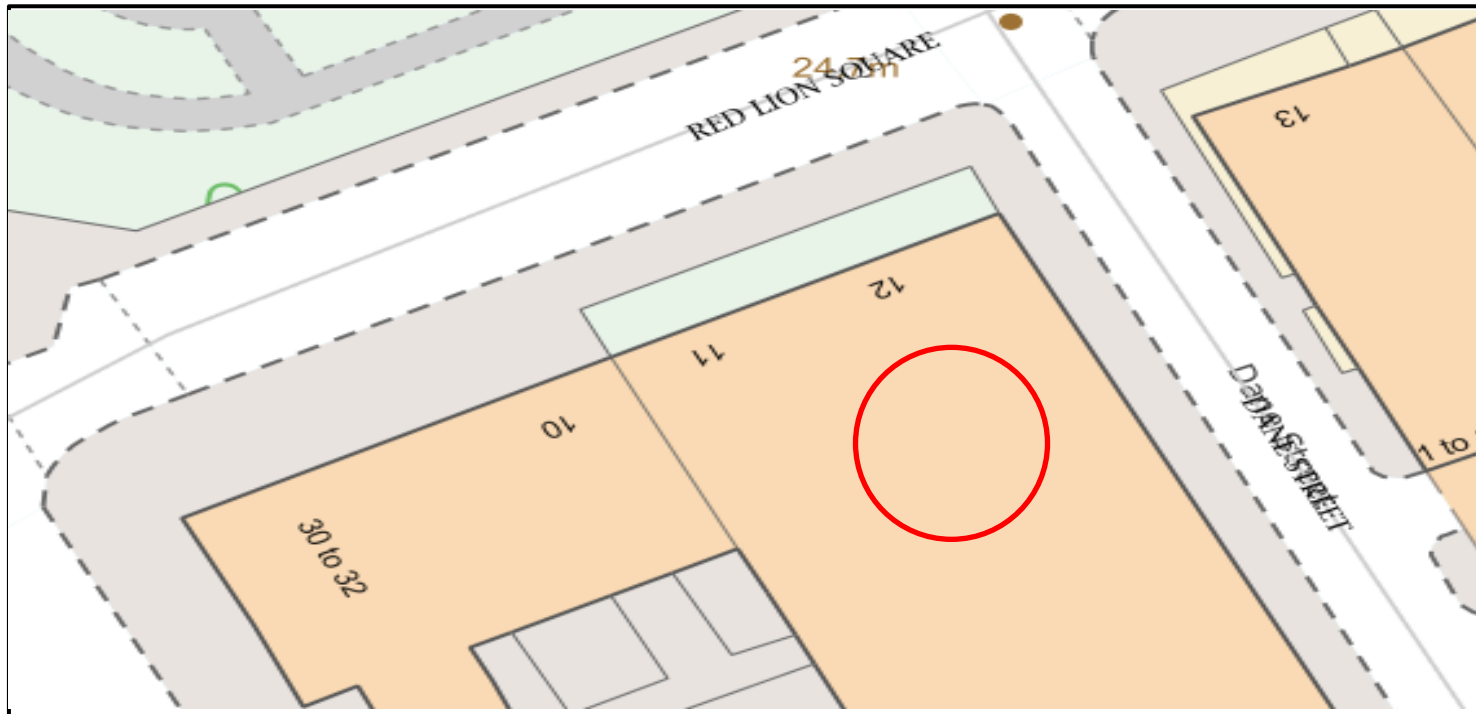
05/09/2019

**Site Address:**

2<sup>ND</sup> FLOOR SUMMIT  
HOUSE  
12 RED LION SQUARE  
LONDON WC1R 4QH

**Scale:**

1:500



Sections showing normal depth (not to scale)

DEPTH mm	Duct				Buried Cable
	CARRIAGEWAY (C/W)	FOOTWAY (F/W)	"	"	"
900	600	600	450	350	
APPROXIMATE SIZES (FOR DUCT :- ACROSS BARREL)					


Notes :- 1. The actual course and depth of the proposed underground telecommunication apparatus is subject to deviation arising from unforeseen obstructions.  
2. This plan is not in respect of a service line.

## Openreach Legend

	Route of Apparatus	Cabinet	Pole	Stay	Manhole	Joint Box	Small Fibre Joint	Fibre Box
Proposed	---							
Existing	—							

Reproduced by permission of Ordnance Survey on behalf of HMSO. © Crown copyright and database right 2015. All rights reserved.  
Ordnance Survey Licence number 100028040





1

FIBRE CABLE ENTERS REAR OF 12 RED LION SQUARE

openreach

Exchange Area:

COVENT GARDEN

WL/SA No:

SA259072

Map Reference:

530615181674

Planning Reference:

ONEA58545252

Date:

05/09/2019

Site Address:

2<sup>ND</sup> FLOOR SUMMIT  
HOUSE  
12 RED LION SQUARE  
LONDON WC1R 4QH

Reproduced by permission of Ordnance Survey  
on behalf of HMSO. © Crown copyright and  
database right 2015. All rights reserved.  
Ordnance Survey Licence number 100028040



2

**CABLE ROUTES IN REAR COURTYARD OF 12 RED LION SQUARE**

openreach

**Exchange Area:**

COVENT GARDEN

**WL/SA No:**

SA259072

**Map Reference:**

530615181674

**Planning Reference:**

ONEA58545252

**Date:**

05/09/2019

**Site Address:**

2<sup>ND</sup> FLOOR SUMMIT  
HOUSE  
12 RED LION SQUARE  
LONDON WC1R 4QH

Reproduced by permission of Ordnance Survey  
on behalf of HMSO. © Crown copyright and  
database right 2015. All rights reserved.  
Ordnance Survey Licence number 100028040



openreach

Exchange Area:

COVENT GARDEN

WL/SA No:

SA259072

Map Reference:

530615181674

Planning Reference:

ONEA58545252

Date:

05/09/2019

Site Address:

2<sup>ND</sup> FLOOR SUMMIT  
HOUSE  
12 RED LION SQUARE  
LONDON WC1R 4QH

Reproduced by permission of Ordnance Survey  
on behalf of HMSO. © Crown copyright and  
database right 2015. All rights reserved.  
Ordnance Survey Licence number 100028040



**Exchange Area:**

COVENT GARDEN

**WL/SA No:**

SA259072

**Map Reference:**

530615181674

**Planning Reference:**

ONEA58545252

**Date:**

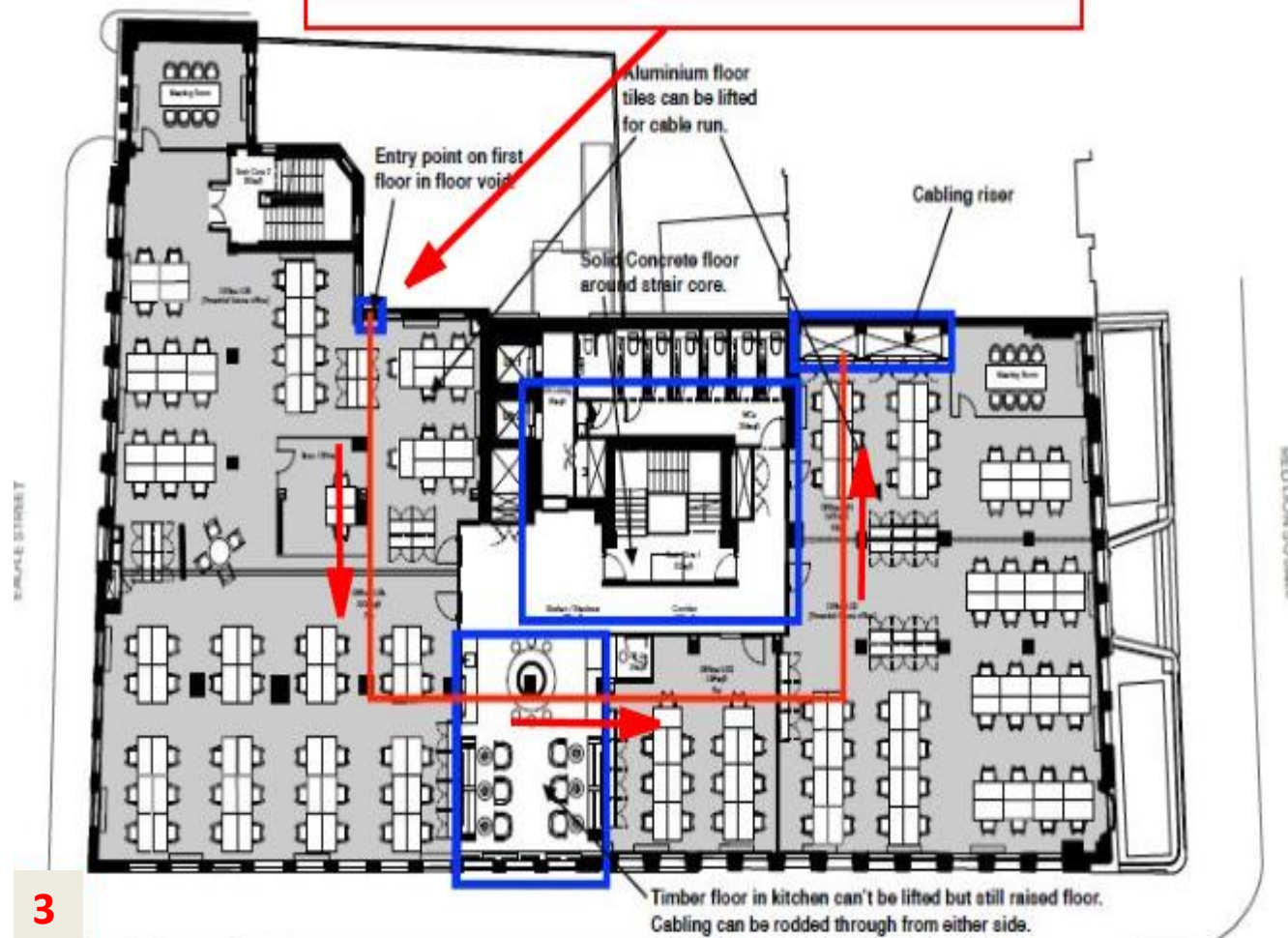
05/09/2019

**Site Address:**

2<sup>ND</sup> FLOOR SUMMIT  
HOUSE  
12 RED LION SQUARE  
LONDON WC1R 4QH

Reproduced by permission of Ordnance Survey  
on behalf of HMSO. © Crown copyright and  
database right 2015. All rights reserved.  
Ordnance Survey Licence number 100028040

internal 1st floor cable route from new external access hole via floor void



**Exchange Area:**

COVENT GARDEN

**WL/SA No:**

SA259072

**Map Reference:**

530615181674

**Planning Reference:**

ONEA58545252

**Date:**

05/09/2019

**Site Address:**

2<sup>ND</sup> FLOOR SUMMIT  
HOUSE  
12 RED LION SQUARE  
LONDON WC1R 4QH

Reproduced by permission of Ordnance Survey  
on behalf of HMSO. © Crown copyright and  
database right 2015. All rights reserved.  
Ordnance Survey Licence number 100028040

