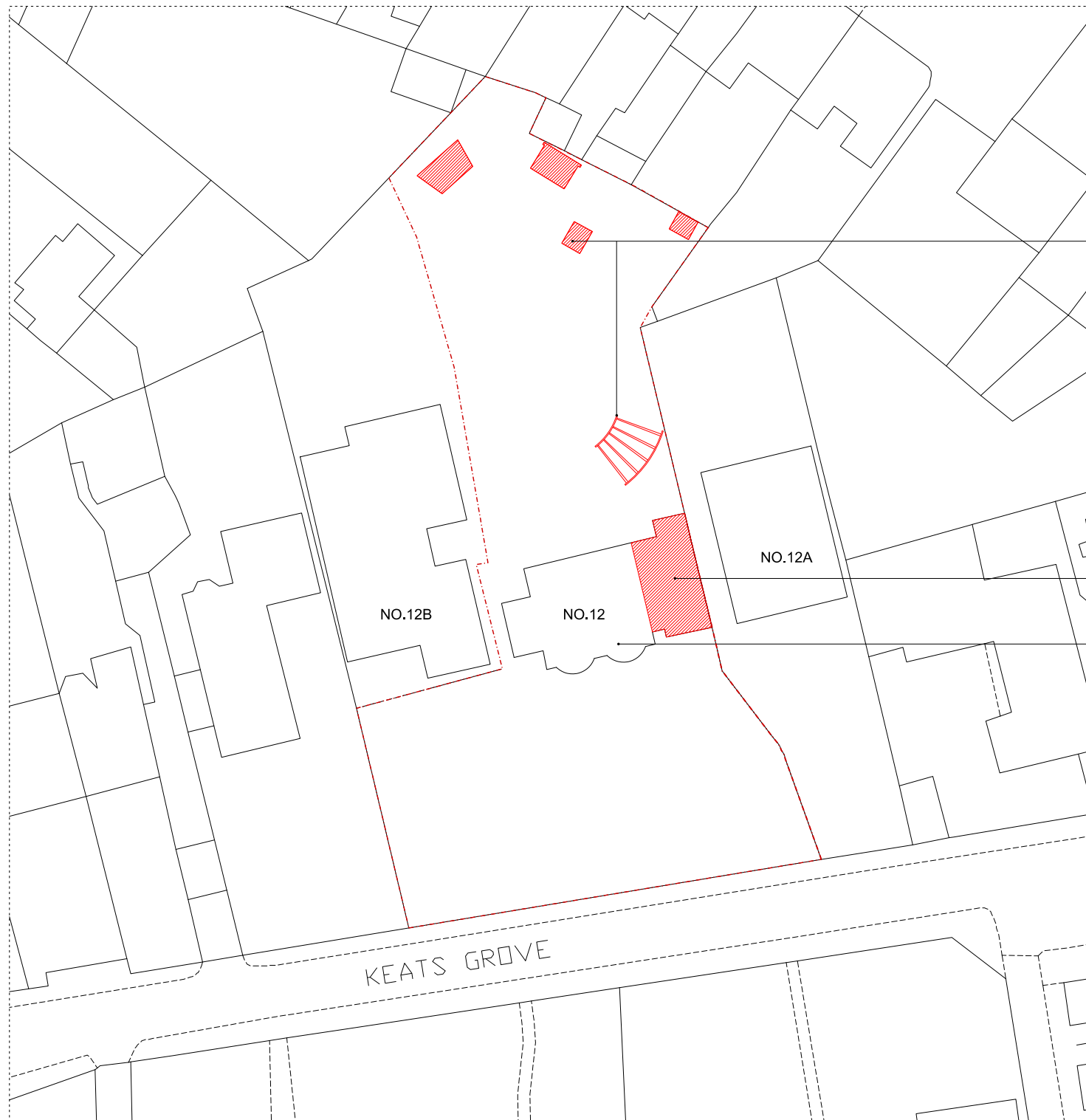


**1** 1:1250 / 1:2500  
EXISTING OS MAP

0 10 20 50  
SCALE IN METRES: 1:1250@A1



**2** 1:250 / 1:500  
EXISTING SITE PLAN

EXISTING REAR GARDEN STRUCTURES TO BE REMOVED

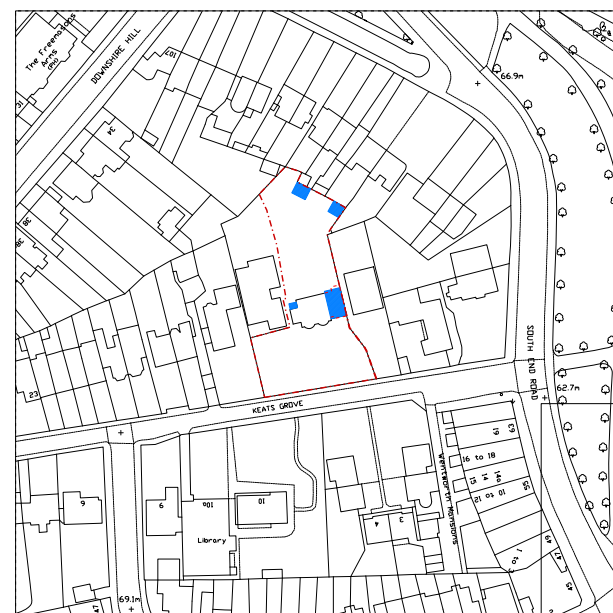
EXISTING GARAGE EXTENSION TO BE REMOVED

APPLICATION SITE - 12 KEATS GROVE

00	25.10.19	PLANNING ISSUE	KS
REV.	DATE	NOTES	INIT.
PROJECT			
12 KEATS GROVE, HAMPSTEAD, LONDON, NW3 2RN			
DRAWING TITLE			
EXISTING OS MAP & SITE PLAN			

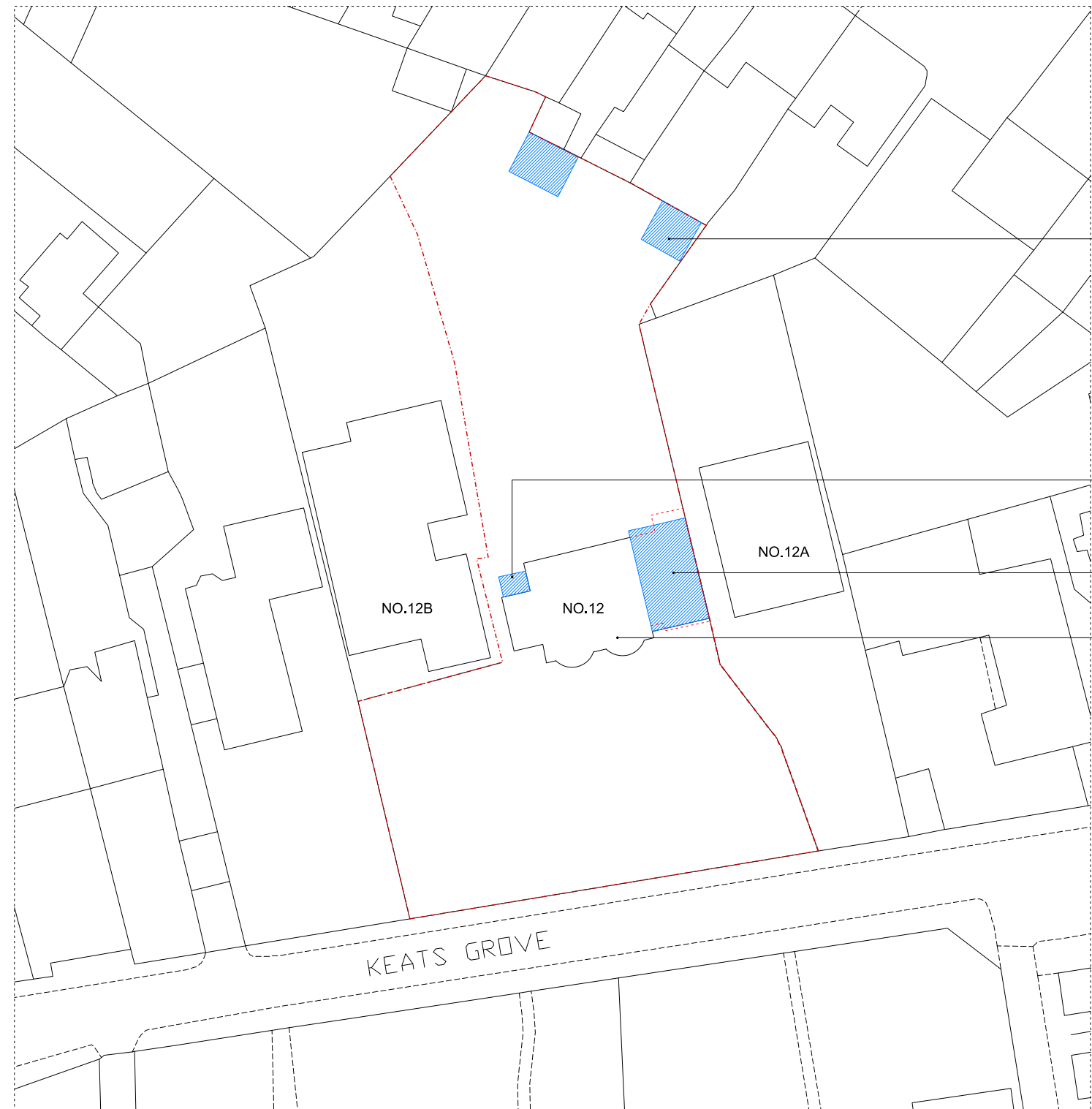
STATUS PLANNING				
DATE	DRAWN	CHECK	SCALE @ A3	SCALE @ A1
JULY 19			1:500	1:250
PROJECT NUMBER	CODE	STATUS	TYPE & NUMBER	REVISION LETTER
0431	A		0011	00





**1** 1:1250 / 1:2500  
EXISTING OS MAP

0 10 20 50  
SCALE IN METRES: 1:1250@A1



**2** 1:250 / 1:500  
EXISTING SITE PLAN

PROPOSED GARDEN ROOMS

PROPOSED BOOT ROOM EXTENSION

PROPOSED KITCHEN EXTENSION

APPLICATION SITE - 12 KEATS GROVE

00	25.10.19	PLANNING ISSUE	KS
REV.	DATE	NOTES	INIT.
PROJECT			
12 KEATS GROVE, HAMPSTEAD, LONDON, NW3 2RN			
DRAWING TITLE			
PROPOSED OS MAP & SITE PLAN			

STATUS PLANNING				
DATE	DRAWN	CHECK	SCALE @ A3	SCALE @ A1
JULY 19			1:500	1:250
PROJECT NUMBER	CODE	STATUS	TYPE & NUMBER	REVISION LETTER
0431	A		1011	00