



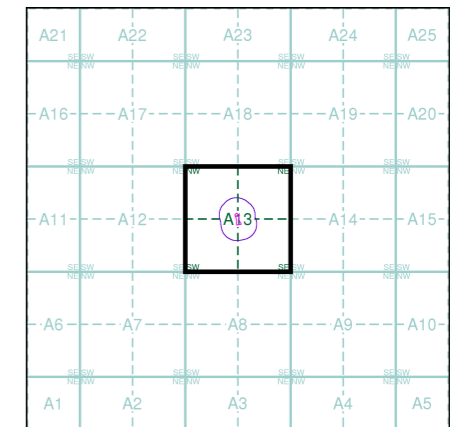
Historical Aerial Photography

Published 1999

This aerial photography was produced by Getmapping, these vertical aerial photographs provide a seamless, full colour survey of the whole of Great Britain



Historical Aerial Photography - Segment A13



Order Details

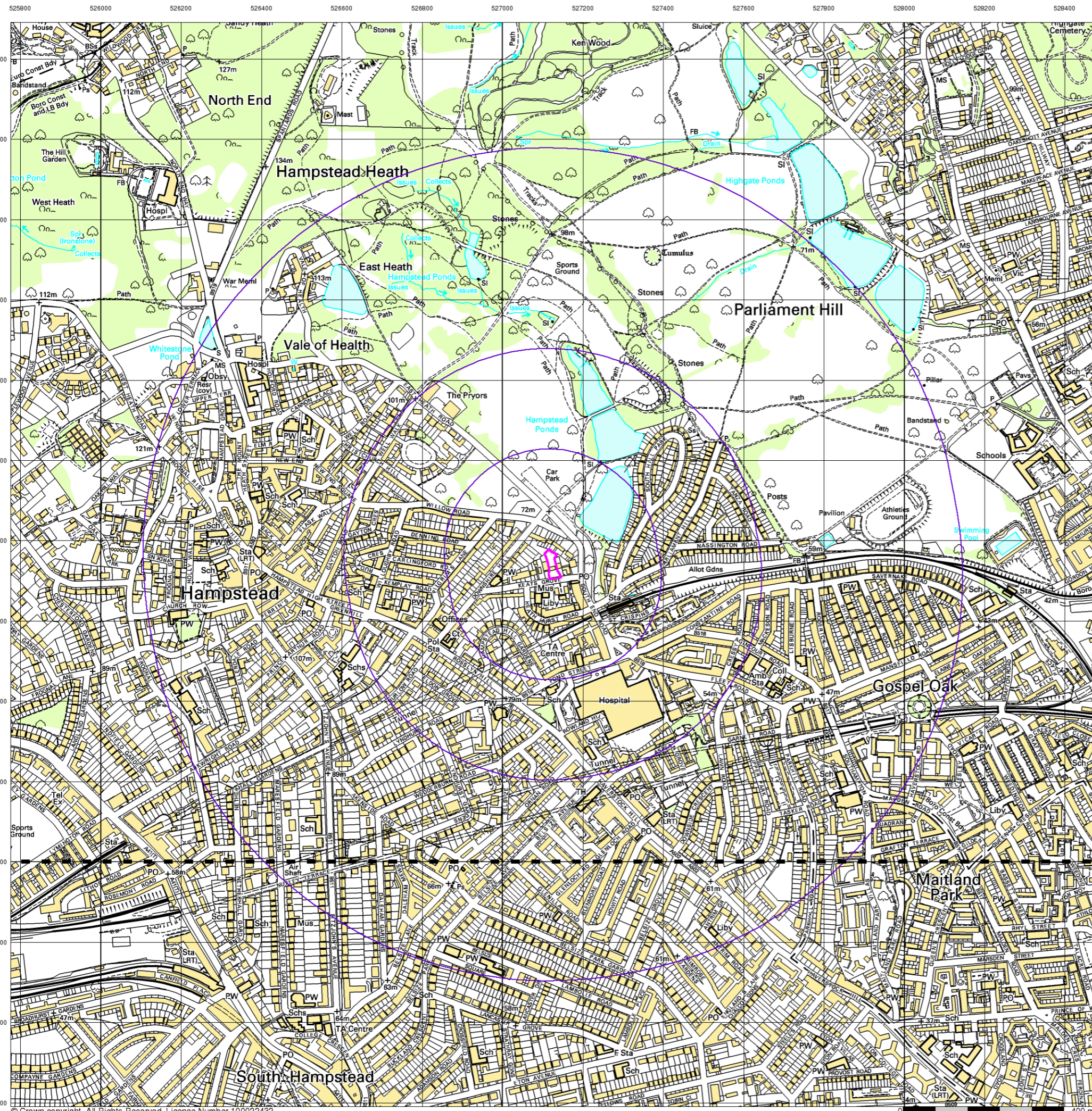
Order Number: 215322376_1_1
 Customer Ref: J19228
 National Grid Reference: 527120, 185740
 Slice: A
 Site Area (Ha): 0.16
 Search Buffer (m): 100

Site Details

12, Keats Grove, LONDON, NW3 2RN



Tel: 0844 844 9952
 Fax: 0844 844 9951
 Web: www.envirocheck.co.uk



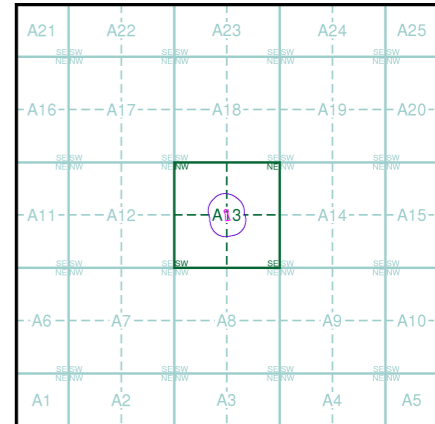
10k Raster Mapping
Published 1999
Source map scale - 1:10,000

The historical maps shown were produced from the Ordnance Survey's 1:10,000 colour raster mapping. These maps are derived from Landplan which replaced the old 1:10,000 maps originally published in 1970. The data is highly detailed showing buildings, fences and field boundaries as well as all roads, tracks and paths. Road names are also included together with the relevant road number and classification. Boundary information depiction includes county, unitary authority, district, civil parish and constituency.

Map Name(s) and Date(s)

TQ28NE	1999	1:10,000
TQ28SE	1999	1:10,000

Historical Map - Slice A



Order Details

Order Number: 215322376_1_1
 Customer Ref: J19228
 National Grid Reference: 527120, 185740
 Slice: A
 Site Area (Ha): 0.16
 Search Buffer (m): 1000

Site Details

12, Keats Grove, LONDON, NW3 2RN



Tel: 0844 844 9952
 Fax: 0844 844 9951
 Web: www.envirocheck.co.uk