

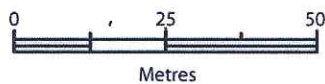
Reproduction in whole or in part is prohibited without the prior permission of Ordnance Survey.

Ordnance Survey and the OS Symbol are registered trademarks and OS MasterMap® is a trademark of Ordnance Survey, the national mapping agency of Great Britain.

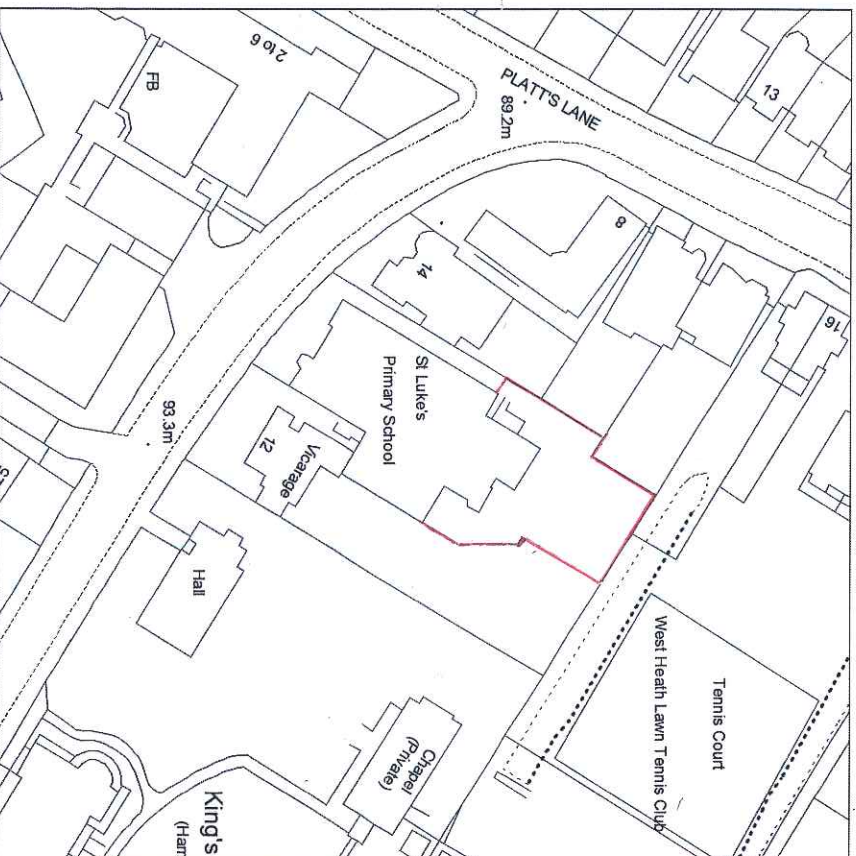
The representation of a road, track or path is no evidence of a right of way.

The representation of features as lines is no evidence of a property boundary.

Scale 1:1250



Supplied by: Getmapping  
OS License Number: 100030848

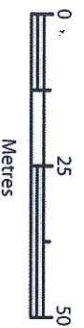


Reproduction in whole or in part is prohibited without the prior permission of Ordnance Survey.

Ordnance Survey and the OS Symbol are registered trademarks and OS MasterMap® is a trademark of Ordnance Survey, the national mapping agency of Great Britain.

The representation of a road, track or path is no evidence of a right of way.

The representation of features as lines is no evidence of a property boundary.



Scale 1:1250

Supplied by: Getmapping  
OS License Number: 100030848