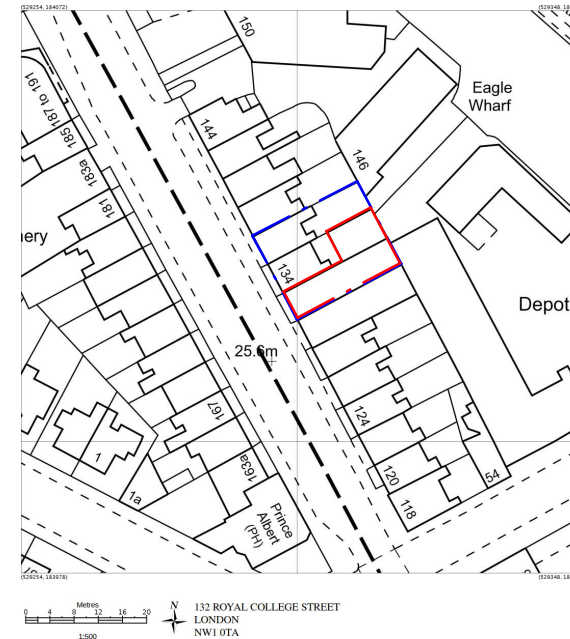


1 Site Location
1 : 500

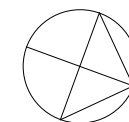
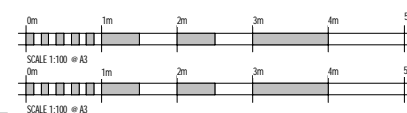


2 Site Location
1 : 1250

Legend	
---	Site Boundary
---	Land Registry Plot Line

NOTES:
1. THIS DRAWING IS COPYRIGHT AND MUST NOT BE REPRODUCED IN WHOLE OR IN PART WITHOUT WRITTEN PERMISSION OF GAA DESIGN.
2. THIS DRAWING REPRESENTS DESIGN INTENT AND CONCEPT ONLY. HENCE IT CAN BE SCALED FOR PLANNING PURPOSES ONLY.
3. THIS DOCUMENT AND ALL ASSOCIATED DOCUMENTS ARE PREPARED FOR SPECIFIC SITE AND EVENT, AND INCORPORATE CALCULATIONS AND MEASUREMENTS AVAILABLE FROM THE CLIENT AT THE TIME OF DRAFTING.
4. THE RESPONDENT AGREES TO PROTECT THE CONTENTS FROM DISTRIBUTION AND DISSEMINATION EXCEPT AS REQUIRED FOR THE SPECIFIC EVENT NAMED, WITHOUT THE WRITTEN PERMISSION OF THE DESIGNER.
5. USE OF THIS DESIGN IS GRANTED TO THE CLIENT FOR THE SPECIFIC AND NAMED EVENT ONLY.
COPYRIGHT © 2019

REV	DATE	DESCRIPTION	APPR
P01	16/04/2019	First Issue	



PROJECT NAME
132 Royal College Street, NW1 0TA
DRAWING TITLE
Site Location Plan
PROJECT NUMBER
19023
SCALE
As indicated@A3
PURPOSE
For Information

DOCUMENT NUMBER
19023 - GAA - ZZ - 00 - DR - T - 0101
DATE
16/04/19
STATUS
S01
REVISED
P01
DRAWN
MB
CHECKED
CS
APPROVED
CS

