



**1 Hampshire Street
London
NW5 2TE**

51.548672 -0.130537

Desktop Study

**S19-502
August 2019**

Prepared by :

**Southwest Environmental Limited
80-83 Long Lane
London
EC1A 9ET**

On behalf of :

**Redtree (North London) Ltd
44 Great Eastern Street
London
EC2A 3EP**



1 Hampshire Street
London
NW5 2TE

51.548672-0.130537

Desktop Study

S19-502
August 2019

1.0	Introduction and Objectives	1
1.1	Introduction	1
1.2	Scope of Works	1
1.3	Terms of Reference	1
2.0	Site Information	2
2.1	Proposed Development	2
2.2	Site Walkover Survey	2
3.0	Geological Data	3
3.1	Geology	3
3.1.1	Natural Subsidence	3
3.1.2	Radon Risk	4
3.2	Hydrogeology	4
3.3	Hydrology	4
4.0	Public Register Search Information	5
4.1	Historical Maps and County Archive Material	5
4.1.1	Historical Mapping Summary	5
4.2	Environmental Disclosure Report	6
4.2.1	Agency and Hydrological	6
4.2.2	Waste	6
4.2.3	Hazardous Substances	7
4.2.4	Industrial Land Use	7
4.2.5	Sensitive Land Use	8
4.2.6	Underground Storage Tanks	8
5.0	Environmental Risk Assessment	8
5.1	Sources	9
5.2	Pathways	9
5.3	Receptors	9
5.4	Qualitative Human Health and Environmental Risk Assessment	10
6.0	Conclusions	10
7.0	Limitations	10



Appendices

- 1 **Site Location Plan**
- 2 **Historic Maps**
- 3 **Envirocheck Report**



1.0 INTRODUCTION

Acting upon instructions received from Redtree (North London) Ltd as Phase 1 of a Site Contamination Assessment a Desktop Study has been conducted in connection with the proposed development at 1 Hampshire Street. A Site Location Plan is presented in **Appendix 1**.

1.1 Scope of Works

This Desktop Study has been prepared in order to address the following features of the study area:

- Site location and description, including adjacent land use, boundaries, ground cover and underground structures.
- A review of the geology, hydrogeology, hydrology and local water abstractions (i.e. pathways and receptors).
- A review of the site and surrounding area, including current land use, surrounding land use and historical land use review.
- A review of local authority and Environmental Agency registers of contaminated land use or pollution incidents (i.e. potential pollution sources).
- Assessment of risks using Source – Pathway – Receptor modeling
- Recommendations for further assessment if required

1.2 Terms of Reference

1. British Standards BS 10175:2011 Investigation of Potentially Contaminated Sites – Code of Practice.
2. *Human Health Toxicological Assessment of Contaminants in Soil - SC050021/SR2 - 2009*
3. *Updated Technical Background to the CLEA Model - SC050021/SR3 - 2009*
4. *CLR11 Model Procedures for the Management of Land Contamination, 2004, DEFRA/Environment Agency.*
5. GPLC1 - Guiding Principles for Land Contamination - EA / DEFRA - March 2010



2.0 SITE INFORMATION

Site Address	1 Hampshire Street London NW5 2TE
Grid Reference	51.548672 0.130537
Site Area (Approx.)	0.06ha Approx.

2.1 Proposed Development

The proposed development type is “*residential without gardens*”, site is assessed under this definition according to GPLC.

2.2 Site Walkover Survey

The site is currently used as a photographic studio, there is a large internal space used for photography, with side rooms for welfare and presumably dressing rooms. External spaces are hard landscaped. For site location please location plan **Appendix 1**.

Adjacent Land Use		Adjacent	Proximal
	North	Residential	Residential
	East	Residential	Residential
	South	Residential	Residential
	West	Residential	Residential
Ground Cover	Buildings, Hard Landscaping		

Boundaries	North	Wall
	East	Inside Edge Pavement
	South	Wall
	West	Wall



2.3 Further Details following GPLC

These further subchapters are added to meet requirements as per GPLC.

2.3.1 Olfactory Evidence

There was no direct evidence of any recent spillages or other incidents.

2.3.2 Tanks

There are 2 inspection covers within the property, it is presumed these are for drains.

2.3.3 Surrounding Land Uses

Surrounding land uses are identified in section 5.1. All surrounding land uses would be considered as sensitive receptors.

2.3.4 Historic Management Records

None forthcoming.

2.3.5 Investigation Restraints

There are no constraints with regards to the access to potential investigation points.

3.0 GEOLOGICAL DATA

3.1 Geology

London Clay Formation - Clay, Silt And Sand. Sedimentary Bedrock formed approximately 48 to 56 million years ago in the Palaeogene Period. Local environment previously dominated by deep seas.

3.1.1 Natural Subsidence

Envirocheck also details geological dependant risk of Natural Subsidence of the site, which are detailed below.



Hazard	Assessed Risk On Site	
	Present	Level
Potential for <u>Collapsible</u> Ground Stability	Y	V Low
Potential for <u>Compressive</u> Ground Stability	Y	V Low
Potential for Ground <u>Dissolution</u> Stability	Y	V Low
Potential for <u>Landslide</u> Ground Stability	Y	V Low
Potential for <u>Running</u> Sand Ground Stability	Y	V Low
Potential for <u>Shrinking</u> or Swelling Clay	Y	Moderate

With regards to Shrink Swell Clays: Do not plant trees with high soil moisture demands near to buildings. Test for plasticity index is recommended, with appropriate mitigative response in foundation design.

3.1.2 Radon Risk

Radon Risk	
Percent of Homes in excess of Action Level	The property is in a Lower probability radon area (less than 1% of homes are estimated to be at or above the Action Level).
Protection Measures Required	No radon protective measures are necessary in the construction of new dwellings or extension

3.2 Hydrogeology

The Groundwater Vulnerability Map for the site indicates that it **is not** underlain by a aquifer.

The site is indicated by the Environment Agency **not to be located** within a Groundwater Source Protection Zone.

It is considered that groundwater beneath the site may be of **low** vulnerability to near surface soil contamination, when considering the above classifications, and based on mapping "Groundwater Vulnerability".



3.3 Hydrology

This reports scope does not allow for the full definition of site specific flood risk. The site is within Flood Zone 1.

4.0 PUBLIC REGISTER SEARCH INFORMATION

A comprehensive review of available environmental records for the site and its immediate environs has been made; the main points of which are discussed in the following sections:

4.1 Historical Maps and Historic Material

Below summary of historic mapping:

4.1.1 Historical Mapping Summary

The below maps were reviewed.

Mapping Type	Scale	Date	Pg
Middlesex	1:10,560	1873 - 1882	2
Middlesex	1:10,560	1879	3
London	1:10,560	1896	4
Essex	1:10,560	1920	5
London	1:10,560	1920	6
London	1:10,560	1938	7
Essex	1:10,560	1938	8
Ordnance Survey Plan	1:10,000	1940 - 1951	9
Ordnance Survey Plan	1:10,000	1957 - 1958	10
Ordnance Survey Plan	1:10,000	1962 - 1968	11
Ordnance Survey Plan	1:10,000	1967	12
Ordnance Survey Plan	1:10,000	1972 - 1976	13
Ordnance Survey Plan	1:10,000	1979	14
Ordnance Survey Plan	1:10,000	1984	15
Ordnance Survey Plan	1:10,000	1990 - 1996	16
10K Raster Mapping	1:10,000	1999	17
Street View	Variable		18

1850 mapping shows the site undeveloped. 1871 mapping shows the sites southern half to be comprised of public open space or similar, with planting for gardens shown. The northern half comprised of 2 buildings. In 1895 mapping the garden area has been replaced with a yard area.

In 1953 mapping the site is shown labelled as part of a larger building printing works. These works are labelled as such right through to 1995 mapping.



4.1.2 2013/0137/P

Results from the investigation at 3 Hampshire Street indicate lead levels elevated to between 460 and 910 mg/Kg.

4.2 Environmental Disclosure Report

An Environmental Disclosure Report was commissioned from Landmark on behalf of the Client, a summary of this report can be found in **Appendix 3**.

The following entries of any significance are indicated within the site area (on-site) or within a 250m search radius of the site (off-site).

4.2.1 Agency and Hydrological

4.2.1.1 Abstractions

None recorded within 250 of site.

4.2.1.2 Enforcements

None recorded within 250 of site.

4.2.1.3 Discharge Consents

None recorded within 250 of site.

4.2.2 Waste

None recorded within 250 of site.

4.2.3 Hazardous Substances

None recorded within 250m of site.

4.2.4 Industrial Land Use

Numerous recorded within 250 of site. Please see appendix 3 for details.

4.2.5 Sensitive Land Use

None recorded within 250 of site.

5.0 ENVIRONMENTAL RISK ASSESSMENT

Risk Assessment determines the likelihood of a hazard arising. The three principal factors, which are assessed whilst undertaking a qualitative risk assessment, are as follows:



- The presence of a contamination source (SOURCE)
- The existence of a migration pathway (PATHWAY)
- The presence of sensitive targets (RECEPTOR)

Each of these factors will need to be present for exposure of a human or environmental receptor to occur.

The following sections relate to a qualitative risk assessment of the site and surrounding environment. Each of the above principal factors is assessed based on the information obtained from this Desk Study.

This assessment is categorised in accordance with Environment Agency guidance and is summarised over the following pages.

For details of what constitutes the definition of 'contaminated land', 'receptors', 'pathways' as well as Negligible to High risks see **Appendix 6**.

5.1 Sources

CURRENT ON SITE		
Feature	Details	Risk Level
Studio	Use of digital photography, with associated welfare facilities.	Low

CURRENT OFF SITE		
Feature	Details	Risk Level
Residential and Amenity		Low

HISTORIC ON SITE		
Feature	Details	Risk Level
Printing Works	Site likely contaminated with lead from historic printing works.	High
Brick Fields	Lead may be from brick fields.	High

HISTORIC OFF SITE		
Feature	Details	Risk Level
Residential		Low



5.2 Pathways

DIRECT PATHWAYS	Present	Details
Direct Contact	Y	Site users may come into contact with potential contaminated soils (if present) in open areas of the proposed development.
Direct Ingestion	Y	Ingestion of contaminated soils (if present) by direct ingestion of soil or through ingestion.
Direct Inhalation	Y	Inhalation of contaminated dust and hydrocarbon vapours (if present) in open areas of the site and within new structures
Inhalation of Wind Blown Dust	N	Inhalation of contaminated dust (if present) from on site and off site sources

INDIRECT PATHWAYS	Present	Details
Contaminant Migration	N	Migration of contaminants, either as Non-Aqueous Phased Liquids (NAPLS) or Aqueous Phased Liquids (APLS) through permeable strata.
Hydrocarbon Vapour Migration	N	Migration of on-site sourced vapours to impact on adjacent sites or off-site sourced vapours to impact on site through migration
Ground Gas Migration	N	Migration of on-site sourced ground gases to impact on adjacent sites or off-site sourced gases to impact on site through migration

5.3 Receptors

RECEPTOR	Potentially Impacted	Details
Human Health		
Current Site Users	Y	Imagery, Historic Maps, and Agency Data show the site is not at risk of being contaminated.
Future Site Users	Y	Imagery, Historic Maps, and Agency Data show the site is not at risk of being contaminated.
Site Construction Workers	Y	Imagery, Historic Maps, and Agency Data show the site is not at risk of being contaminated.



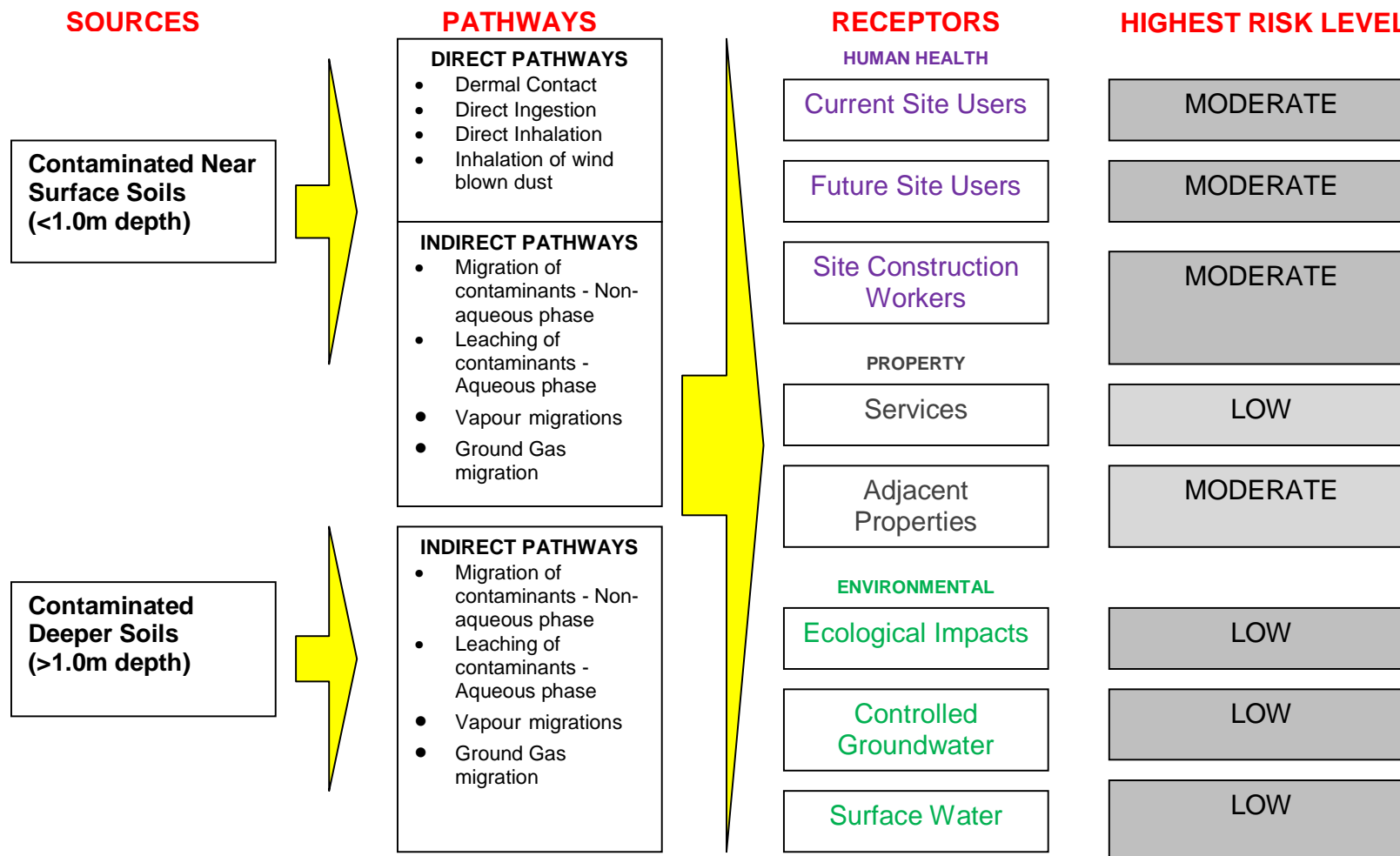
RECEPTOR	Potentially Impacted	Details
Users of Property	Y	Imagery, Historic Maps, and Agency Data show the site has low potential of being contaminated
Property		
Services	Y	Imagery, Historic Maps, and Agency Data show the site is has low potential of being contaminated . There may be an indirect exposure pathway from ground vapours.
Adjacent Properties	Y	Imagery, Historic Maps, and Agency Data show the site is has low potential of being contaminated
Environmental		
Ecological Impacts	N	The existing site may not be considered to be of ecological value.
Controlled Groundwater	N	The site does lie above controlled ground water.
Surface Water	N	Surface water features in the immediate vicinity.

5.4 Qualitative Human Health and Environmental Risk Assessment

The Desk Study **has** identified potential sources of contamination from the previous adjacent uses use with risks to the potential targets identified above.



Qualitative Human Health and Environmental Risk Assessment





6.0 CONCLUSIONS

This risk assessment has found the site exhibit *moderate risk of significant harm* to future users and other receptors as a result of historic activities on and off the site.

Commenting on findings of neighbouring investigation: It is unclear as to whether contamination on site originates from Printing Works or from Brick Fields. The lack of volatile may suggest the latter.

The proposed development sees the site covered in buildings in its entirety, and as such pathways will be much reduced.

There appears to have been compliant route to discharging conditions found for No. 3 Hampshire Road

We would recommend that a Quantitative Assessment consisting of 4 samples tested for Metals, PAH, TPH, be made of soils on site and a design response suggested accordingly. Ground gas mitigation to RB17 method based on TOC.

If details are available for the remedial response at No. 3 Hampshire Road, then we respectfully request that they are release to us under FOI, as they are not available on the portal at the time of writing.

7.0 LIMITATIONS

This report is produced for the sole use of the Client, and no responsibility of any kind, whether for negligence or otherwise, can be accepted for any Third Party who may rely upon it. This report is produced for use in determination of a planning application, and is not suitable for any other use.

The conclusions and recommendations given in this report are based on our understanding of the future plans for the site. This report is to be used in conjunction with planning applications only. The report is not to be used to form an opinion of value with regards to the site. The report is not to be used to form an opinion of costing with regards to future works on site. This report makes no guarantee for the future safety of occupants of the site.

If the site is developed for a more or less sensitive use, then a different interpretation might be appropriate.

The report has been prepared following the guidelines and principles established in the British Standards, BS 10175:2001, entitled 'Investigation of Potentially Contaminated Sites – Code of Practice' and the DEFRA/EA Contaminated Land Science Reports.

It necessarily relies on the co-operation of other organizations and the free availability of information and total access.



No responsibility can, therefore, be accepted for conditions arising from information that was not available to the investigating team as a result of information being withheld or access being denied.

The scope of this Desk Study was discussed and agreed with the Client. No responsibility is accepted for conditions not encountered, which are outside of the agreed scope of work.

This report may suggest an opinion on a possible configuration of strata or conditions between exploratory points and below the maximum depth of investigation. However, this is for guidance only and no liability can be accepted for its accuracy.

REFERENCES

1. *Investigation of Potentially Contaminated Sites – Code of Practice*, British Standards Institution BS 10175:2001.
2. *Code of Practice for Site Investigations*, British Standards Institution BS5930: 1999
3. *Secondary Model Procedure for the Development of Appropriate Soil Sampling Strategies for Land Contamination*, R&D Technical Report P5-066/TR, 2000, Environment Agency.
4. National House-Building Council, NHBC Standards Chapter 4.2 'Building near Trees', 2003
5. *Human Health Toxicological Assessment of Contaminants in Soil - SC050021/SR2 - 2009*
6. *Updated Technical Background to the CLEA Model - SC050021/SR3 - 2009*
7. *CLR11 Model Procedures for the Management of Land Contamination*, 2004, DEFRA/Environment Agency.
8. GPLC1 - Guiding Principles for Land Contamination - EA / DEFRA - March 2010
9. Health and Safety Executive, *Protection of workers and the general public during the development of contaminated land*, HMSO, London 1991.
10. BRE Special Digest 1 'Concrete in Aggressive Ground', 2001.
11. Contaminated Land Exposure (CLEA) Model version 1.03 developed by the Environment Agency, Department for Environment, Food and Rural Affairs and the Scottish Environment Protection Agency. 2008

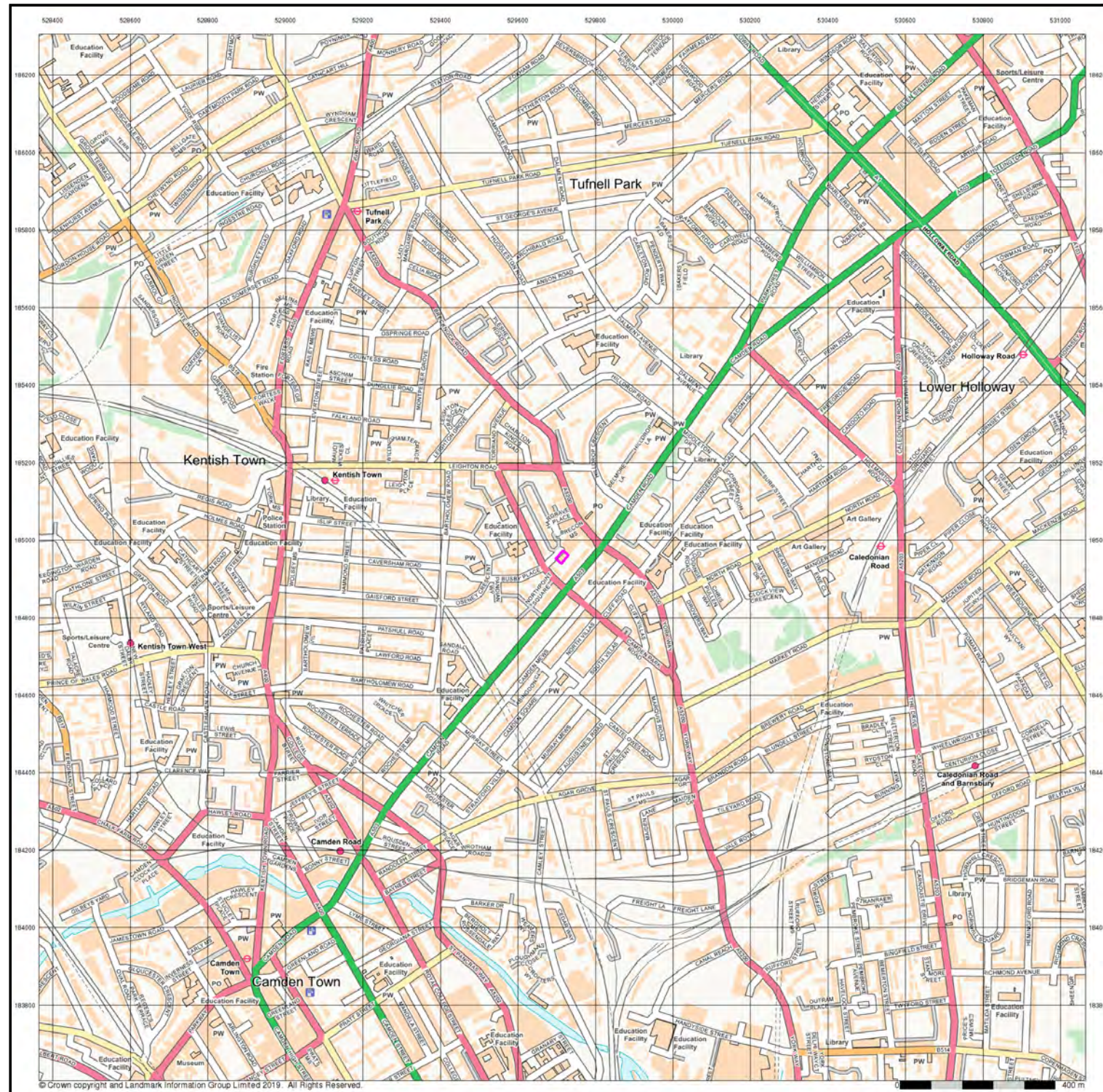


12. *CLR11 Model Procedures for the Management of Land Contamination*, 2004, DEFRA/Environment Agency.
13. *Method for Deriving Site-Specific Human Health Criteria for Contaminants in Soil*, SNIFFER, 2003.
14. *Technical evaluation of the Intervention Values for Soil/Sediment and Groundwater*, RIVM Report 711701 023, National Institute of Public Health and the Environment, 2001.
15. Tonks D M and Whyte I L '*Dynamic soundings in site investigation: some observations and correlations*', Proceedings of ICE Geotechnology Conference, Paper 10, 1988.
16. The Water Supply (Water Quality) Regulations. HMSO. 2000
17. *Code of Practice for Investigation and Mitigation of Possible Petroleum –Based Land Contamination*, 1993, Institute of Petroleum, London.
18. *Contaminated Land Management – Ready Reference*, J Nathanail, P Bardos and P Nathanail, Land Quality Press, 2002.
19. BRE Digest 412 'Desiccation in Clay Soils', 1996
20. DTI/CIRIA Publication 'Engineering in Chalk'
21. <http://www.silsoeresearch.org.uk/> Silsoe Research Organisation. Viewed July 2007.
22. Hydrogeological Risk Assessment for Land Contamination Remedial Targets Worksheet, release 3.1 – October 2006
23. *Assessing risks posed by hazardous ground gases to buildings – CIRIA C665*, 2007 – Wilson, Oliver, Mallet, Hutchings and Card
24. NHBC & RSK Group publication '*Guidance on evaluation of development proposals on sites where methane and carbon dioxide are present*' (March 2007).
25. Mobilising Natures Army: Monitored Natural Attenuation – dealing with pollution using natural processes, Environment Agency. 2004
26. Remediation Targets Methodology: Hydrogeological Risk Assessment for Land Contamination, Environment Agency. 2006



APPENDIX 1

Site Location Plan



Street View
Published 2019
Source map scale - 1:10,000
 Street View is a street-level map for the whole of Great Britain produced by the Ordnance Survey. These maps are provided at a nominal scale of 1:10,000

Map Name(s) and Date(s)

Street View Map - Slice A

Order Details
 Order Number: 214739835_1_1
 Customer Ref: S19-502
 National Grid Reference: 529710, 184960
 Slice: A
 Site Area (Ha): 0.06
 Search Buffer (m): 1000

Site Details
 The Hampshire Studios, 1, Hampshire Street, LONDON, NW5 2TE

© Crown copyright and Landmark Information Group Limited 2019. All Rights Reserved.



APPENDIX 2

Historical Maps

London

Published 1871 - 1877

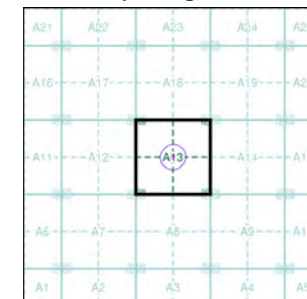
Source map scale - 1:2,500

The historical maps shown were reproduced from maps predominantly held at the scale adopted for England, Wales and Scotland in the 1840's. In 1854 the 1:2,500 scale was adopted for mapping urban areas and by 1896 it covered the whole of what were considered to be the cultivated parts of Great Britain. The published date given below is often some years later than the surveyed date. Before 1938, all OS maps were based on the Cassini Projection, with independent surveys of a single county or group of counties, giving rise to significant inaccuracies in outlying areas.

Map Name(s) and Date(s)

000_00 1873 1:2,500	009_00 1877 1:2,500
018_00 1875 1:2,500	017_00 1877 1:2,500

Historical Map - Segment A13

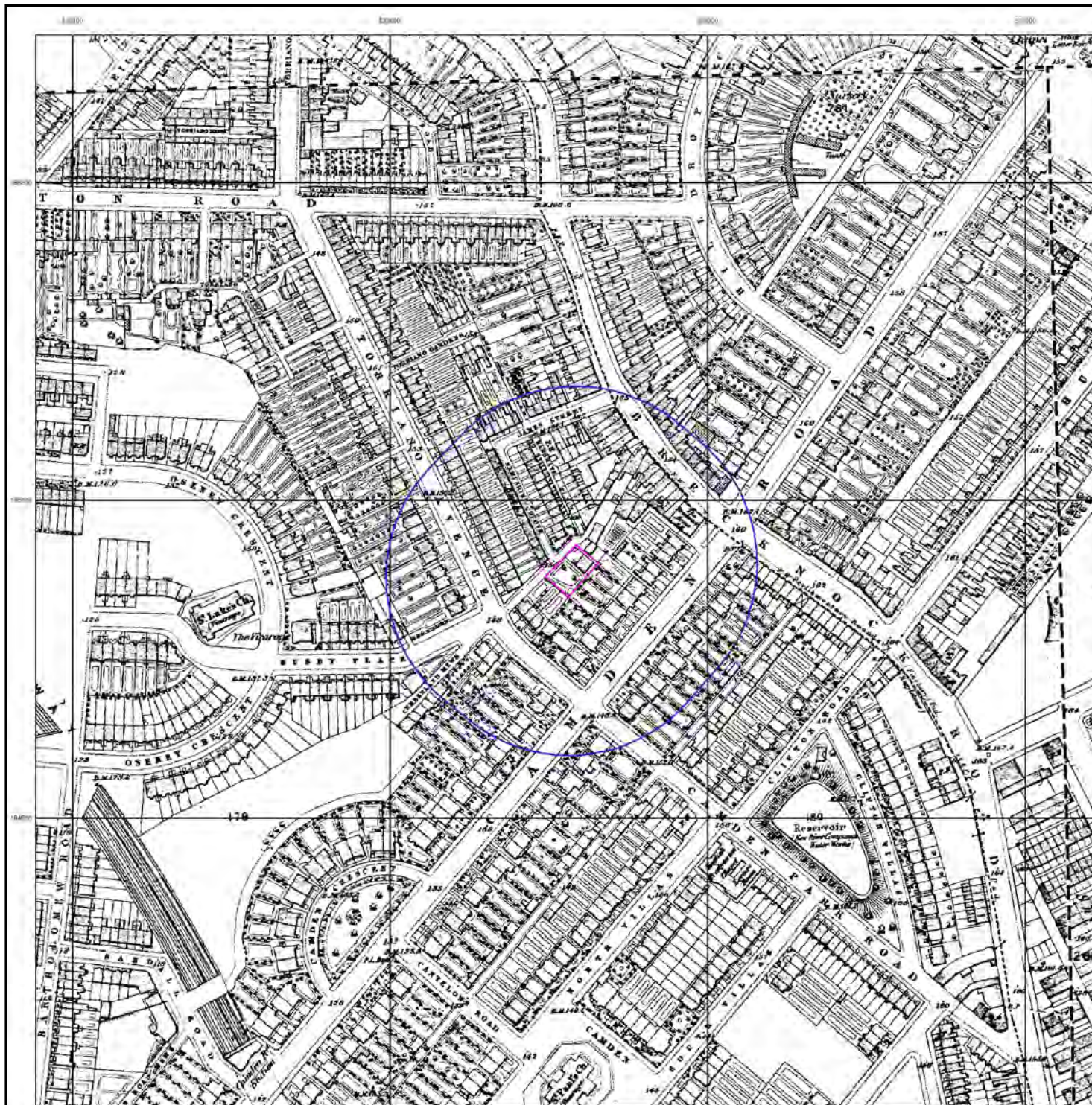


Order Details

Order Number: 214739835_1_1
 Customer Ref: S19-502
 National Grid Reference: 529710, 184960
 Slice: A
 Site Area (Ha): 0.06
 Search Buffer (m): 100

Site Details

The Hampshire Studios, 1, Hampshire Street, LONDON, NW5 2TE



London

Published 1915 - 1916

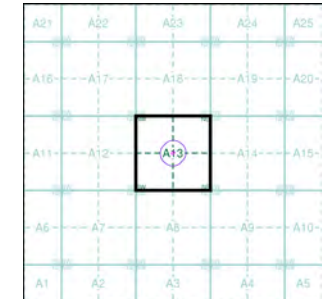
Source map scale - 1:2,500

The historical maps shown were reproduced from maps predominantly held at the scale adopted for England, Wales and Scotland in the 1840's. In 1854 the 1:2,500 scale was adopted for mapping urban areas and by 1896 it covered the whole of what were considered to be the cultivated parts of Great Britain. The published date given below is often some years later than the surveyed date. Before 1938, all OS maps were based on the Cassini Projection, with independent surveys of a single county or group of counties, giving rise to significant inaccuracies in outlying areas.

Map Name(s) and Date(s)

002_13 1915 1:2,500	002_14 1915 1:2,500
005_01 1916 1:2,500	005_02 1916 1:2,500

Historical Map - Segment A13

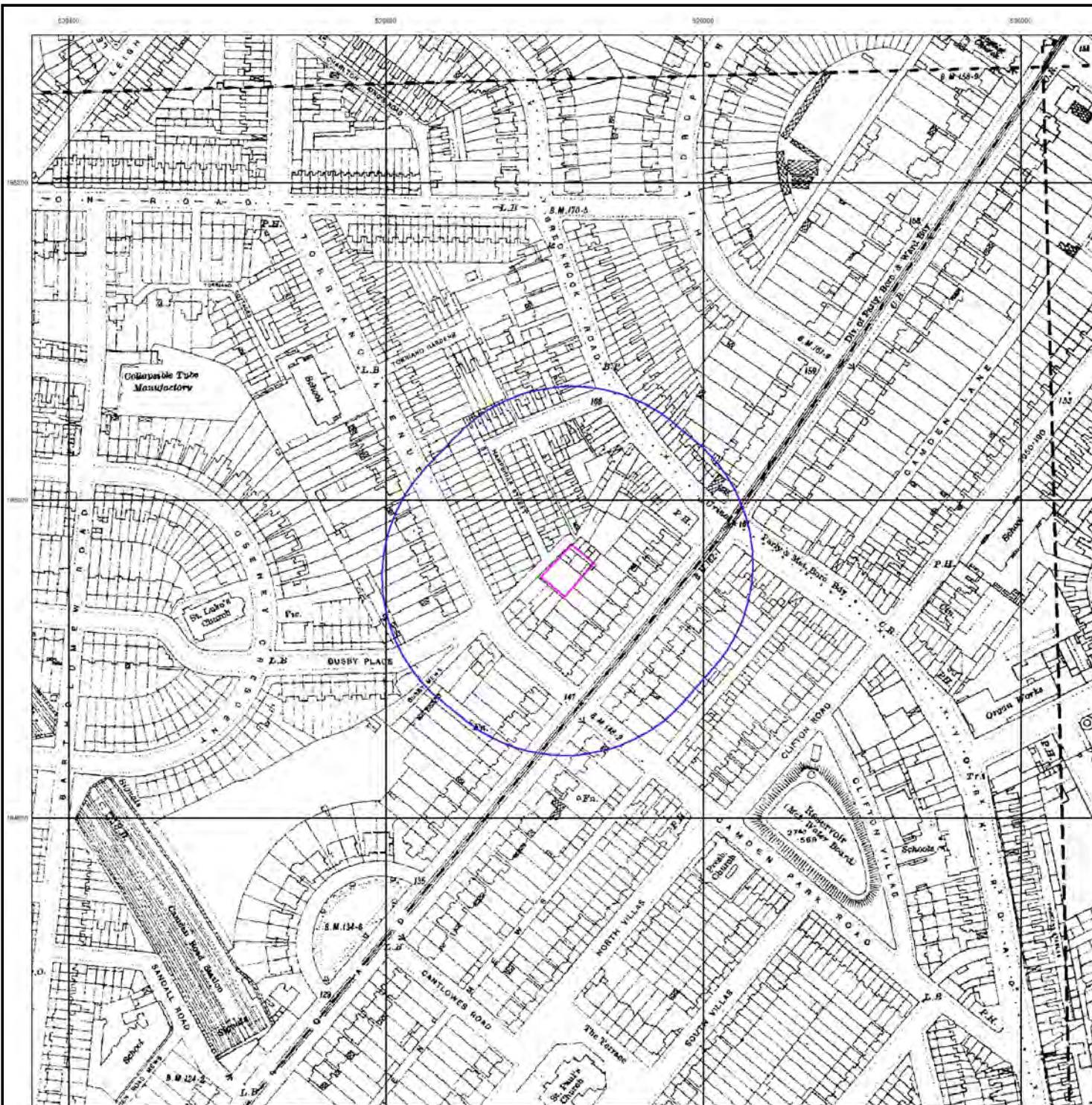


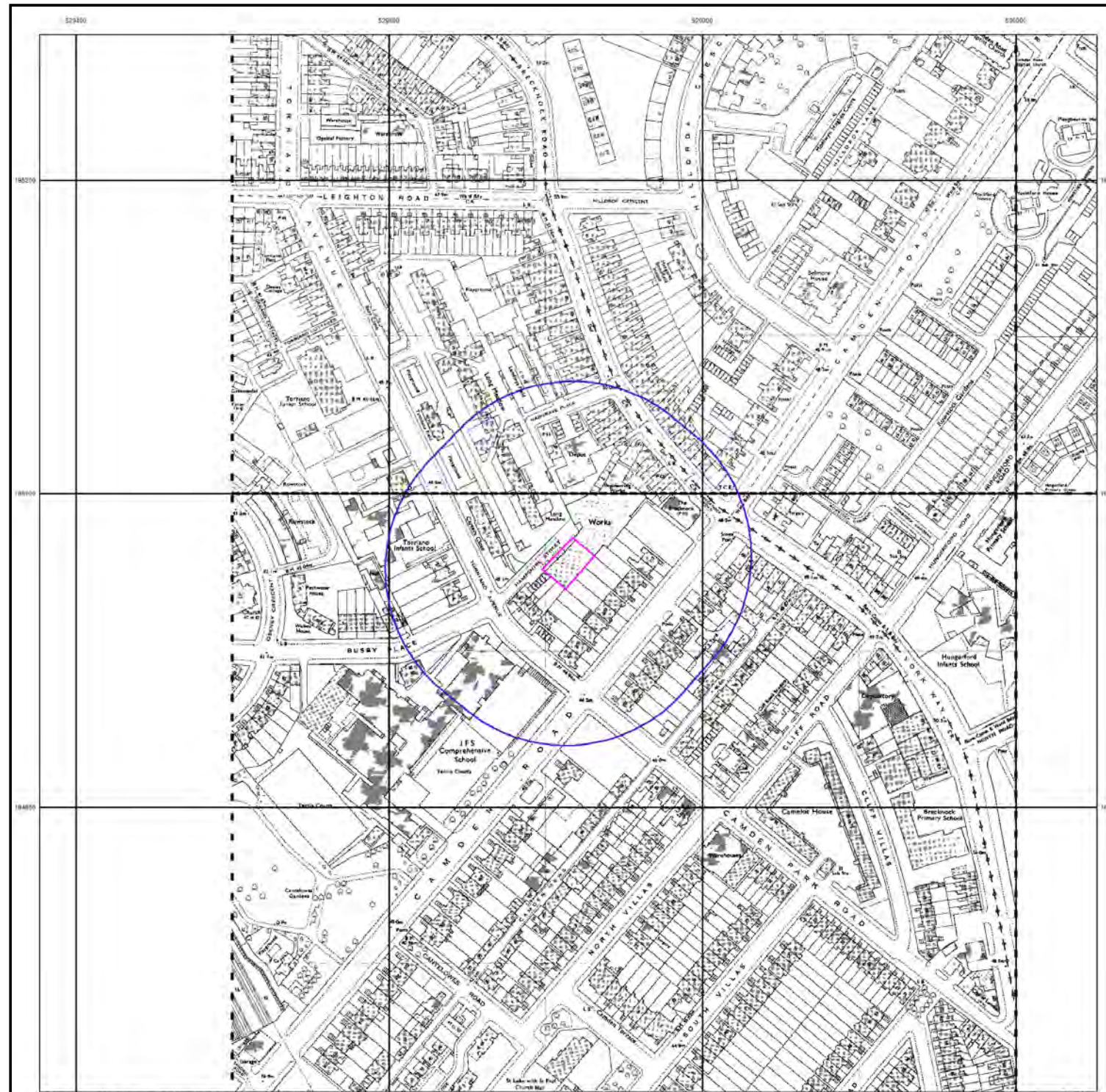
Order Details

Order Number: 214739835_1_1
 Customer Ref: S19-502
 National Grid Reference: 529710, 184960
 Slice: A
 Site Area (Ha): 0.06
 Search Buffer (m): 100

Site Details

The Hampshire Studios, 1, Hampshire Street, LONDON, NW5 2TE





© Crown copyright and Landmark Information Group Limited 2015. All Rights Reserved.

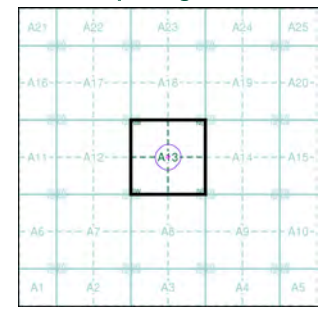
Ordnance Survey Plan Published 1973 - 1982 Source map scale - 1:1,250

The historical maps shown were reproduced from maps predominantly held at the scale adopted for England, Wales and Scotland in the 1840's. In 1854 the 1:2,500 scale was adopted for mapping urban areas and by 1896 it covered the whole of what were considered to be the cultivated parts of Great Britain. The published date given below is often some years later than the surveyed date. Before 1938, all OS maps were based on the Cassini Projection, with independent surveys of a single county or group of counties, giving rise to significant inaccuracies in outlying areas.

Map Name(s) and Date(s)

TQ2985SE 1973 1:1,250	TQ3085SW 1982 1:1,250
TQ2984NE 1975 1:1,250	

Historical Map - Segment A13



Order Details
 Order Number: 214739835_1_1
 Customer Ref: S19-502
 National Grid Reference: 529710, 184960
 Slice: A
 Site Area (Ha): 0.06
 Search Buffer (m): 100

Site Details
 The Hampshire Studios, 1, Hampshire Street, LONDON, NW5 2TE



APPENDIX 3
Envirocheck Summary Report

Envirocheck[®] Report:

Datasheet

Order Details:

Order Number:

214739835_1_1

Customer Reference:

S19-502

National Grid Reference:

529710, 184960

Slice:

A

Site Area (Ha):

0.06

Search Buffer (m):

1000

Site Details:

The Hampshire Studios, 1

Hampshire Street

LONDON

NW5 2TE

Client Details:

Mr W Thorpe

Southwest Environmental

80-83 Long Lane

Smithfield

London

EC1A 9ET

Report Section	Page Number
Summary	-
Agency & Hydrological	1
Waste	12
Hazardous Substances	-
Geological	14
Industrial Land Use	15
Sensitive Land Use	-
Data Currency	51
Data Suppliers	58
Useful Contacts	59

Introduction

The Environment Act 1995 has made site sensitivity a key issue, as the legislation pays as much attention to the pathways by which contamination could spread, and to the vulnerable targets of contamination, as it does the potential sources of contamination. For this reason, Landmark's Site Sensitivity maps and Datasheet(s) place great emphasis on statutory data provided by the Environment Agency/Natural Resources Wales and the Scottish Environment Protection Agency; it also incorporates data from Natural England (and the Scottish and Welsh equivalents) and Local Authorities; and highlights hydrogeological features required by environmental and geotechnical consultants. It does not include any information concerning past uses of land. The datasheet is produced by querying the Landmark database to a distance defined by the client from a site boundary provided by the client. In this datasheet the National Grid References (NGRs) are rounded to the nearest 10m in accordance with Landmark's agreements with a number of Data Suppliers.

Copyright Notice

© Landmark Information Group Limited 2019. The Copyright on the information and data and its format as contained in this Envirocheck® Report ("Report") is the property of Landmark Information Group Limited ("Landmark") and several other Data Providers, including (but not limited to) Ordnance Survey, British Geological Survey, the Environment Agency/Natural Resources Wales and Natural England, and must not be reproduced in whole or in part by photocopying or any other method. The Report is supplied under Landmark's Terms and Conditions accepted by the Customer. A copy of Landmark's Terms and Conditions can be found with the Index Map for this report. Additional copies of the Report may be obtained from Landmark, subject to Landmark's charges in force from time to time. The Copyright, design rights and any other intellectual rights shall remain the exclusive property of Landmark and /or other Data providers, whose Copyright material has been included in this Report. © Environment Agency & United Kingdom Research and Innovation 2019. © Natural Resources Wales & United Kingdom Research and Innovation 2019.

Natural England Copyright Notice

Site of Special Scientific Interest, National Nature Reserve, Ramsar, Special Protection Area, Special Conservation Area, Marine Nature Reserve data (derived from Ordnance Survey 1:10000 raster) is provided by, and used with the permission of, Natural England who retain the copyright and Intellectual Property Rights for the data.

Scottish Natural Heritage Copyright

Contains SNH information licensed under the Open Government Licence v3.0.

Ove Arup Copyright Notice

The Mining Instability data was obtained on licence from Ove Arup & Partners Limited (for further information, contact mining.review@arup.com). No reproduction or further use of such Data is to be made without the prior written consent of Ove Arup & Partners Limited. The supplied Mining Instability data is derived from publicly available records and other third party sources and neither Ove Arup & Partners nor Landmark warrant the accuracy or completeness of such information or data.

Peter Brett Associates Copyright Notice

The cavity data presented has been extracted from the PBA enhanced version of the original DEFRA national cavity databases. PBA/DEFRA retain the copyright & intellectual property rights in the data. Whilst all reasonable efforts are made to check that the information contained in the cavity databases is accurate we do not warrant that the data is complete or error free. The information is based upon our own researches and those collated from a number of external sources and is continually being augmented and updated by PBA. In no event shall PBA/DEFRA or Landmark be liable for any loss or damage including, without limitation, indirect or consequential loss or damage arising from the use of this data.

Radon Potential dataset Copyright Notice

Information supplied from a joint dataset compiled by The British Geological Survey and Public Health England.

Natural Resources Wales Copyright Notice

Contains Natural Resources Wales information © Natural Resources Wales and Database Right. All rights Reserved. Contains Ordnance Survey Data. Ordnance Survey Licence number 100019741. Crown Copyright and Database Right. Contains Natural Resources Wales information © Natural Resources Wales and Database Right. All rights Reserved. Some features of this information are based on digital spatial data licensed from the Centre for Ecology & Hydrology © NERC (CEH). Defra, Met Office and DARD Rivers Agency © Crown copyright. © Cranfield University. © James Hutton Institute. Contains OS data © Crown copyright and database right 2019. Land & Property Services © Crown copyright and database right.

Report Version v53.0

Data Type	Page Number	On Site	0 to 250m	251 to 500m	501 to 1000m (*up to 2000m)
Agency & Hydrological					
BGS Groundwater Flooding Susceptibility					n/a
Contaminated Land Register Entries and Notices	pg 1				6
Discharge Consents					
Prosecutions Relating to Controlled Waters			n/a	n/a	n/a
Enforcement and Prohibition Notices					
Integrated Pollution Controls					
Integrated Pollution Prevention And Control					
Local Authority Integrated Pollution Prevention And Control					
Local Authority Pollution Prevention and Controls	pg 1		2	3	14
Local Authority Pollution Prevention and Control Enforcements	pg 4				2
Nearest Surface Water Feature	pg 4				Yes
Pollution Incidents to Controlled Waters	pg 4				2
Prosecutions Relating to Authorised Processes	pg 5				1
Registered Radioactive Substances					
River Quality	pg 5				1
River Quality Biology Sampling Points					
River Quality Chemistry Sampling Points					
Substantiated Pollution Incident Register					
Water Abstractions	pg 5				12 (*12)
Water Industry Act Referrals					
Groundwater Vulnerability Map	pg 11	Yes	n/a	n/a	n/a
Groundwater Vulnerability - Soluble Rock Risk			n/a	n/a	n/a
Bedrock Aquifer Designations	pg 11	Yes	n/a	n/a	n/a
Superficial Aquifer Designations			n/a	n/a	n/a
Source Protection Zones					
Extreme Flooding from Rivers or Sea without Defences				n/a	n/a
Flooding from Rivers or Sea without Defences				n/a	n/a
Areas Benefiting from Flood Defences				n/a	n/a
Flood Water Storage Areas				n/a	n/a
Flood Defences				n/a	n/a
OS Water Network Lines	pg 11				1

Data Type	Page Number	On Site	0 to 250m	251 to 500m	501 to 1000m (*up to 2000m)
Waste					
BGS Recorded Landfill Sites					
Historical Landfill Sites					
Integrated Pollution Control Registered Waste Sites					
Licensed Waste Management Facilities (Landfill Boundaries)					
Licensed Waste Management Facilities (Locations)	pg 12				5
Local Authority Landfill Coverage		1	n/a	n/a	n/a
Local Authority Recorded Landfill Sites					
Registered Landfill Sites					
Registered Waste Transfer Sites	pg 13				2
Registered Waste Treatment or Disposal Sites					
Hazardous Substances					
Control of Major Accident Hazards Sites (COMAH)					
Explosive Sites					
Notification of Installations Handling Hazardous Substances (NIHHS)					
Planning Hazardous Substance Consents					
Planning Hazardous Substance Enforcements					
Geological					
BGS 1:625,000 Solid Geology	pg 14	Yes	n/a	n/a	n/a
BGS Recorded Mineral Sites					
CBSCB Compensation District			n/a	n/a	n/a
Coal Mining Affected Areas			n/a	n/a	n/a
Mining Instability			n/a	n/a	n/a
Man-Made Mining Cavities					
Natural Cavities					
Non Coal Mining Areas of Great Britain				n/a	n/a
Potential for Collapsible Ground Stability Hazards	pg 14	Yes	Yes	n/a	n/a
Potential for Compressible Ground Stability Hazards				n/a	n/a
Potential for Ground Dissolution Stability Hazards				n/a	n/a
Potential for Landslide Ground Stability Hazards	pg 14	Yes	Yes	n/a	n/a
Potential for Running Sand Ground Stability Hazards	pg 14	Yes	Yes	n/a	n/a
Potential for Shrinking or Swelling Clay Ground Stability Hazards	pg 14	Yes	Yes	n/a	n/a
Radon Potential - Radon Affected Areas			n/a	n/a	n/a
Radon Potential - Radon Protection Measures			n/a	n/a	n/a

Data Type	Page Number	On Site	0 to 250m	251 to 500m	501 to 1000m (*up to 2000m)
Industrial Land Use					
Contemporary Trade Directory Entries	pg 15		29	32	301
Fuel Station Entries	pg 45			3	3
Gas Pipelines					
Underground Electrical Cables	pg 45		1	18	24
Sensitive Land Use					
Ancient Woodland					
Areas of Adopted Green Belt					
Areas of Unadopted Green Belt					
Areas of Outstanding Natural Beauty					
Environmentally Sensitive Areas					
Forest Parks					
Local Nature Reserves					
Marine Nature Reserves					
National Nature Reserves					
National Parks					
Nitrate Sensitive Areas					
Nitrate Vulnerable Zones					
Ramsar Sites					
Sites of Special Scientific Interest					
Special Areas of Conservation					
Special Protection Areas					
World Heritage Sites					

Map ID	Details	Quadrant Reference (Compass Direction)	Estimated Distance From Site	Contact	NGR
1	<p>Contaminated Land Register Entries and Notices</p> <p>Location: Even Numbers 14-20 Ascham Street, Odd Numbers 15-33 Lady Margaret Road, And Odd Numbers 37-41 Falkland Road, London, Nw5</p> <p>Notice Type: Environmental Protection Act (1990) Section 78A(2) And 78(B) Determination That Land Is Contaminated</p> <p>Reference: Not Supplied</p> <p>Dated: 12th September 2005</p> <p>Positional Accuracy: Positioned by the supplier</p> <p>Boundary Quality: Good</p>	A17SE (NW)	633	2	529184 185321
2	<p>Contaminated Land Register Entries and Notices</p> <p>Location: 35 Falkland Road, London, Nw5 2pu</p> <p>Notice Type: Update on Remediation Statement - Remediation Work Completed</p> <p>Reference: Not Supplied</p> <p>Dated: 31st July 2005</p> <p>Positional Accuracy: Positioned by the supplier</p> <p>Boundary Quality: Good</p>	A17SE (NW)	672	2	529149 185338
3	<p>Contaminated Land Register Entries and Notices</p> <p>Location: 33 Falkland Road, London, Nw5 2pu</p> <p>Notice Type: Environmental Protection Act (1990) Section 78A(2) And 78(B) Determination That Land Is Contaminated</p> <p>Reference: Not Supplied</p> <p>Dated: 12th September 2005</p> <p>Positional Accuracy: Positioned by the supplier</p> <p>Boundary Quality: Good</p>	A17SE (NW)	674	2	529146 185338
4	<p>Contaminated Land Register Entries and Notices</p> <p>Location: 31 Falkland Road, London, Nw5 2pu</p> <p>Notice Type: Environmental Protection Act (1990) Section 78A(2) And 78(B) Determination That Land Is Contaminated</p> <p>Reference: Not Supplied</p> <p>Dated: 31st July 2005</p> <p>Positional Accuracy: Positioned by the supplier</p> <p>Boundary Quality: Good</p>	A17SE (NW)	683	2	529141 185347
5	<p>Contaminated Land Register Entries and Notices</p> <p>Location: 29 Falkland Road, London, Nw5 2pu</p> <p>Notice Type: Environmental Protection Act (1990) Section 78A(2) And 78(B) Determination That Land Is Contaminated</p> <p>Reference: Not Supplied</p> <p>Dated: 31st July 2005</p> <p>Positional Accuracy: Positioned by the supplier</p> <p>Boundary Quality: Good</p>	A17SE (NW)	688	2	529131 185341
6	<p>Contaminated Land Register Entries and Notices</p> <p>Location: Even Numbers 2-10 Ascham Street, Odd Numbers 15-31 Falkland Road And Even Numbers 34-48 Leverton Street, London, Nw5</p> <p>Notice Type: Environmental Protection Act (1990) Section 78A(2) And 78(B) Determination That Land Is Contaminated</p> <p>Reference: Not Supplied</p> <p>Dated: 12th September 2005</p> <p>Positional Accuracy: Positioned by the supplier</p> <p>Boundary Quality: Good</p>	A17SE (NW)	691	2	529129 185343
7	<p>Local Authority Pollution Prevention and Controls</p> <p>Name: Universal Dry Cleaners</p> <p>Location: 9-11 Brecknock Road, London, N7 0bl</p> <p>Authority: London Borough of Camden, Pollution Projects Team</p> <p>Permit Reference: PPC/DC30</p> <p>Dated: 29th January 2007</p> <p>Process Type: Local Authority Pollution Prevention and Control</p> <p>Description: PG6/46 Dry cleaning</p> <p>Status: Permitted</p> <p>Positional Accuracy: Located by supplier to within 10m</p>	A13NE (NE)	62	2	529761 185015
8	<p>Local Authority Pollution Prevention and Controls</p> <p>Name: Empire Professional Dry Cleaners</p> <p>Location: 173 York Way, London, N7 9ln</p> <p>Authority: London Borough of Camden, Pollution Projects Team</p> <p>Permit Reference: PPC/DC43</p> <p>Dated: 26th January 2007</p> <p>Process Type: Local Authority Pollution Prevention and Control</p> <p>Description: PG6/46 Dry cleaning</p> <p>Status: Permitted</p> <p>Positional Accuracy: Located by supplier to within 10m</p>	A13SE (E)	114	2	529843 184942

Map ID	Details	Quadrant Reference (Compass Direction)	Estimated Distance From Site	Contact	NGR
9	<p>Local Authority Pollution Prevention and Controls</p> <p>Name: Fairways Camden Location: 135-143 Camden Road, LONDON, NW1 9HA Authority: London Borough of Camden, Pollution Projects Team Permit Reference: Not Given Dated: 11th December 1998 Process Type: Local Authority Air Pollution Control Description: PG1/14 Petrol filling station Status: Site Closed Positional Accuracy: Manually positioned to the address or location</p>	A13SW (SW)	354	2	529516 184646
10	<p>Local Authority Pollution Prevention and Controls</p> <p>Name: Totalfinaelf Location: 109-113 York Way, LONDON, N7 9QE Authority: London Borough of Camden, Pollution Projects Team Permit Reference: PPC20 Dated: 4th January 1999 Process Type: Local Authority Pollution Prevention and Control Description: PG1/14 Petrol filling station Status: Permitted Positional Accuracy: Automatically positioned to the address</p>	A13SE (SE)	355	2	529973 184699
11	<p>Local Authority Pollution Prevention and Controls</p> <p>Name: Tesco Location: 196-206 Camden Road, LONDON, NW1 9HG Authority: London Borough of Camden, Pollution Projects Team Permit Reference: PPC14 Dated: 12th September 1998 Process Type: Local Authority Pollution Prevention and Control Description: PG1/14 Petrol filling station Status: Authorised Positional Accuracy: Automatically positioned to the address</p>	A8NW (SW)	387	2	529541 184593
12	<p>Local Authority Pollution Prevention and Controls</p> <p>Name: Exan Coachworks Location: 392 Camden Road, LONDON, N7 0SJ Authority: London Borough of Islington, Environmental Health Department Permit Reference: PPC PERMIT 003 Dated: 4th February 1993 Process Type: Local Authority Pollution Prevention and Control Description: PG6/34 Respraying of road vehicles Status: Permitted Positional Accuracy: Manually positioned to the address or location</p>	A19SW (NE)	736	3	530253 185478
13	<p>Local Authority Pollution Prevention and Controls</p> <p>Name: The Kleen Machine Location: 347 Kentish Town Road, London, Nw5 2tj Authority: London Borough of Camden, Pollution Projects Team Permit Reference: PPC/DC44 Dated: 26th January 2007 Process Type: Local Authority Pollution Prevention and Control Description: PG6/46 Dry cleaning Status: Permitted Positional Accuracy: Located by supplier to within 10m</p>	A12NW (W)	742	2	528988 185167
14	<p>Local Authority Pollution Prevention and Controls</p> <p>Name: Zappeo Dry Cleaners Location: 310 Kentish Town Road, London, Nw5 2th Authority: London Borough of Camden, Pollution Projects Team Permit Reference: PPC/DC2 Dated: 12th January 2007 Process Type: Local Authority Pollution Prevention and Control Description: PG6/46 Dry cleaning Status: Permitted Positional Accuracy: Located by supplier to within 10m</p>	A12NW (NW)	753	2	529009 185256
15	<p>Local Authority Pollution Prevention and Controls</p> <p>Name: Upstage Theatrical Dry Cleaners Location: 105 Blundell Street, London, N7 9bn Authority: London Borough of Islington, Environmental Health Department Permit Reference: PPC/DC45/07 Dated: 5th July 2007 Process Type: Local Authority Pollution Prevention and Control Description: PG6/46 Dry cleaning Status: Permitted Positional Accuracy: Manually positioned to the address or location</p>	A9NW (SE)	800	3	530311 184409

Map ID	Details	Quadrant Reference (Compass Direction)	Estimated Distance From Site	Contact	NGR
16	<p>Local Authority Pollution Prevention and Controls</p> <p>Name: M & A Coachworks Location: Fortress Grove, London, Nw5 2HE Authority: London Borough of Camden, Pollution Projects Team Permit Reference: PPC3 Dated: 15th May 1997 Process Type: Local Authority Pollution Prevention and Control Description: PG6/34 Respraying of road vehicles Status: Permitted Positional Accuracy: Manually positioned to the address or location</p>	A17SW (NW)	812	2	529031 185415
16	<p>Local Authority Pollution Prevention and Controls</p> <p>Name: Perk Clean Location: 20 Fortress Road, London, Nw5 2hb Authority: London Borough of Camden, Pollution Projects Team Permit Reference: PPC/DC21 Dated: 12th January 2007 Process Type: Local Authority Pollution Prevention and Control Description: PG6/46 Dry cleaning Status: Permitted Positional Accuracy: Located by supplier to within 10m</p>	A17SW (NW)	813	2	529004 185375
16	<p>Local Authority Pollution Prevention and Controls</p> <p>Name: M & A Coachworks Location: 36/52 Fortress Road, LONDON, NW5 1AD Authority: London Borough of Camden, Pollution Projects Team Permit Reference: NOT GIVEN Dated: 15th May 1997 Process Type: Local Authority Air Pollution Control Description: PG6/34 Respraying of road vehicles Status: Authorisation revoked Positional Accuracy: Manually positioned to the address or location</p>	A17SW (NW)	824	2	529036 185443
17	<p>Local Authority Pollution Prevention and Controls</p> <p>Name: Royal Mail Property Holdings Ltd Location: 1 Regis Road, LONDON, NW5 3EW Authority: London Borough of Camden, Pollution Projects Team Permit Reference: Not Given Dated: Not Supplied Process Type: Local Authority Air Pollution Control Description: PG6/10 Coating manufacturing Status: Authorisation revoked Positional Accuracy: Manually positioned to the road within the address or location</p>	A12NW (W)	833	2	528875 185083
18	<p>Local Authority Pollution Prevention and Controls</p> <p>Name: Camden Cleaners Location: 122 Camden Road, London, Nw1 9ee Authority: London Borough of Camden, Pollution Projects Team Permit Reference: PPC/DC32/06 Dated: 25th January 2007 Process Type: Local Authority Pollution Prevention and Control Description: PG6/46 Dry cleaning Status: Permitted Positional Accuracy: Located by supplier to within 10m</p>	A7SE (SW)	848	2	529240 184236
19	<p>Local Authority Pollution Prevention and Controls</p> <p>Name: Post Office Vehicle Services Location: Unit A Kentish Town Business Park, Regis Road, LONDON, NW5 3RR Authority: London Borough of Camden, Pollution Projects Team Permit Reference: PPC2 Dated: 27th February 1996 Process Type: Local Authority Pollution Prevention and Control Description: PG6/34 Respraying of road vehicles Status: Permitted Positional Accuracy: Automatically positioned to the address</p>	A12NW (W)	910	2	528820 185192
20	<p>Local Authority Pollution Prevention and Controls</p> <p>Name: Tarmac Topmix Location: British Rail Goods Yard, York Way, Camden, N1 0AU Authority: London Borough of Camden, Pollution Projects Team Permit Reference: PPC7 Dated: 15th June 1992 Process Type: Local Authority Pollution Prevention and Control Description: PG3/1 Blending, packing, loading and use of bulk cement Status: Permitted Positional Accuracy: Located by supplier to within 10m</p>	A8SE (S)	934	2	529968 184042

Map ID	Details	Quadrant Reference (Compass Direction)	Estimated Distance From Site	Contact	NGR
21	<p>Local Authority Pollution Prevention and Controls</p> <p>Name: Vnk Motors Location: 89 Crayford Road, LONDON, N7 0NE Authority: London Borough of Islington, Environmental Health Department Permit Reference: Epa-Auth-004 Dated: 21st July 1995 Process Type: Local Authority Air Pollution Control Description: PG6/34 Respraying of road vehicles Status: Authorised Positional Accuracy: Automatically positioned to the address</p>	A14NE (E)	941	3	530633 185227
22	<p>Local Authority Pollution Prevention and Controls</p> <p>Name: Prince Of Wales Dry Cleaners Location: 17 Prince Of Wales Road, London, Nw5 3lh Authority: London Borough of Camden, Pollution Projects Team Permit Reference: PPC/DC12 Dated: 12th January 2007 Process Type: Local Authority Pollution Prevention and Control Description: PG6/46 Dry cleaning Status: Permitted Positional Accuracy: Located by supplier to within 10m</p>	A12SW (W)	956	2	528777 184696
23	<p>Local Authority Pollution Prevention and Controls</p> <p>Name: Castle Cement Ltd Location: Kings Cross Depot, York Way, London, N1 0AU Authority: London Borough of Camden, Pollution Projects Team Permit Reference: PPC6 Dated: 15th June 1992 Process Type: Local Authority Pollution Prevention and Control Description: PG3/1Blending, packing, loading and use of bulk cement Status: Permitted Positional Accuracy: Located by supplier to within 10m</p>	A8SE (S)	978	2	529818 183968
24	<p>Local Authority Pollution Prevention and Control Enforcements</p> <p>Location: Kings Cross Depot, York Way, London, N1 0au Type: Air Pollution Control Enforcement Notice Reference: Not Given Date Issued: 28th October 1998 Enforcement Date: Not Supplied Details: Dust Emissions Positional Accuracy: Manually positioned to the address or location</p>	A9SW (S)	957	2	530081 184057
25	<p>Local Authority Pollution Prevention and Control Enforcements</p> <p>Location: British Rail Goods Yard, York Way, LONDON, N1 0AU Type: Air Pollution Control Enforcement Notice Reference: Not Given Date Issued: 10th August 2000 Enforcement Date: Not Supplied Details: Dust Emissions Positional Accuracy: Automatically positioned to the address</p>	A9SW (SE)	982	2	530134 184053
	<p>Nearest Surface Water Feature</p>	A7SE (SW)	939	-	529318 184087
26	<p>Pollution Incidents to Controlled Waters</p> <p>Property Type: Not Given Location: Bridge Lane, BEDDINGTON Authority: Environment Agency, Thames Region Pollutant: Miscellaneous - Unknown Note: Confirmed As A Pollution Incident Incident Date: Not Supplied Incident Reference: SE950189 Catchment Area: Not Given Receiving Water: Not Given Cause of Incident: Not Given Incident Severity: Category 3 - Minor Incident Positional Accuracy: Located by supplier to within 100m</p>	A14NW (NE)	527	4	530200 185200
27	<p>Pollution Incidents to Controlled Waters</p> <p>Property Type: Not Given Location: LONDON Authority: Environment Agency, Thames Region Pollutant: Oils - Unknown Note: Not Supplied Incident Date: 15th January 1996 Incident Reference: SE960036 Catchment Area: Not Given Receiving Water: Not Given Cause of Incident: Not Given Incident Severity: Category 3 - Minor Incident Positional Accuracy: Located by supplier to within 100m</p>	A7SE (SW)	922	4	529100 184250

Map ID	Details	Quadrant Reference (Compass Direction)	Estimated Distance From Site	Contact	NGR
28	<p>Prosecutions Relating to Authorised Processes</p> <p>Location: Brewery Road, London, N9 Prosecution Text: Failure to comply with packaging waste regulations Prosecution Act: Pro97 Hearing Date: 20th July 2007 Verdict: Guilty Fine: 40000 Costs: 2121 Positional Accuracy: Manually positioned to the road within the address or location</p>	A14SE (E)	848	4	530515 184638
	<p>River Quality</p> <p>Name: Guc (Regent'S Canal) GQA Grade: River Quality C Reach: Camden Road - Hertford Union Estimated Distance (km): 7.1 Flow Rate: Flow greater than 80 cumecs Flow Type: Canal Year: 2000</p>	A7SE (SW)	969	4	529317 184055
29	<p>Water Abstractions</p> <p>Operator: Hanson Quarry Products Europe Ltd Licence Number: Th/039/0039/027/R01 Permit Version: 1 Location: Kings Cross Concrete Plant-Borehole Authority: Environment Agency, Thames Region Abstraction: Mineral Products: Dust Suppression Abstraction Type: Water may be abstracted from a single point Source: Groundwater Daily Rate (m3): Not Supplied Yearly Rate (m3): Not Supplied Details: Not Supplied Authorised Start: 01 April Authorised End: 31 March Permit Start Date: 25th April 2019 Permit End Date: Not Supplied Positional Accuracy: Located by supplier to within 10m</p>	A8SE (S)	924	4	529920 184040
29	<p>Water Abstractions</p> <p>Operator: Hanson Quarry Products Europe Ltd Licence Number: Th/039/0039/027/R01 Permit Version: 1 Location: Kings Cross Concrete Plant-Borehole Authority: Environment Agency, Thames Region Abstraction: Mineral Products: General use relating to Secondary Category (High Loss) Abstraction Type: Water may be abstracted from a single point Source: Groundwater Daily Rate (m3): Not Supplied Yearly Rate (m3): Not Supplied Details: Not Supplied Authorised Start: 01 April Authorised End: 31 March Permit Start Date: 25th April 2019 Permit End Date: Not Supplied Positional Accuracy: Located by supplier to within 10m</p>	A8SE (S)	924	4	529920 184040
29	<p>Water Abstractions</p> <p>Operator: Hanson Quarry Products Europe Ltd Licence Number: Th/039/0039/027/R01 Permit Version: 1 Location: Kings Cross Concrete Plant-Borehole Authority: Environment Agency, Thames Region Abstraction: Mineral Products: General Washing/Process Washing Abstraction Type: Water may be abstracted from a single point Source: Groundwater Daily Rate (m3): Not Supplied Yearly Rate (m3): Not Supplied Details: Not Supplied Authorised Start: 01 April Authorised End: 31 March Permit Start Date: 25th April 2019 Permit End Date: Not Supplied Positional Accuracy: Located by supplier to within 10m</p>	A8SE (S)	924	4	529920 184040

Map ID	Details	Quadrant Reference (Compass Direction)	Estimated Distance From Site	Contact	NGR
29	<p>Water Abstractions</p> <p>Operator: Hanson Quarry Products Europe Ltd Licence Number: Th/039/0039/027 Permit Version: 2 Location: Kings Cross Concrete Plant-Borehole Authority: Environment Agency, Thames Region Abstraction: Mineral Products: General use relating to Secondary Category (High Loss) Abstraction Type: Water may be abstracted from a single point Source: Groundwater Daily Rate (m3): Not Supplied Yearly Rate (m3): Not Supplied Details: Kings Cross Concrete Plant, Off York Way, London. Authorised Start: 01 January Authorised End: 31 December Permit Start Date: 13th August 2012 Permit End Date: Not Supplied Positional Accuracy: Located by supplier to within 10m</p>	A8SE (S)	924	4	529920 184040
29	<p>Water Abstractions</p> <p>Operator: Hanson Quarry Products Europe Ltd Licence Number: Th/039/0039/027 Permit Version: 1 Location: Kings Cross Concrete Plant-Borehole Authority: Environment Agency, Thames Region Abstraction: Mineral Products: General use relating to Secondary Category (High Loss) Abstraction Type: Water may be abstracted from a single point Source: Groundwater Daily Rate (m3): Not Supplied Yearly Rate (m3): Not Supplied Details: Kings Cross Concrete Plant, Off York Way, London. Authorised Start: 01 January Authorised End: 31 December Permit Start Date: 21st April 2010 Permit End Date: Not Supplied Positional Accuracy: Located by supplier to within 10m</p>	A8SE (S)	924	4	529920 184040
29	<p>Water Abstractions</p> <p>Operator: Hanson Quarry Products Europe Ltd Licence Number: 28/39/39/0222 Permit Version: 1 Location: Kings Cross Concrete Plant-Borehole Authority: Environment Agency, Thames Region Abstraction: Mineral Products: General use relating to Secondary Category (High Loss) Abstraction Type: Water may be abstracted from a single point Source: Groundwater Daily Rate (m3): Not Supplied Yearly Rate (m3): Not Supplied Details: Kings Cross Concrete Plant, Off York Way, London. Authorised Start: 01 January Authorised End: 31 December Permit Start Date: 31st August 2006 Permit End Date: Not Supplied Positional Accuracy: Located by supplier to within 10m</p>	A8SE (S)	924	4	529920 184040
30	<p>Water Abstractions</p> <p>Operator: Greenwich Leisure Limited Licence Number: 28/39/39/0091 Permit Version: 101 Location: Kentish Town Sports Centre, Prince Of Wales St Authority: Environment Agency, Thames Region Abstraction: Commercial/Industrial/Public Services: Drinking; Cooking; Sanitary; Washing; (Small Garden) Abstraction Type: Water may be abstracted from a single point Source: Groundwater Daily Rate (m3): Not Supplied Yearly Rate (m3): Not Supplied Details: Kentish Town Sports Centre, Prince Of Wales Road, London Authorised Start: 01 January Authorised End: 31 December Permit Start Date: 25th May 2012 Permit End Date: Not Supplied Positional Accuracy: Located by supplier to within 100m</p>	A12SW (W)	933	4	528800 184700

Map ID	Details	Quadrant Reference (Compass Direction)	Estimated Distance From Site	Contact	NGR
30	<p>Water Abstractions</p> <p>Operator: Greenwich Leisure Limited Licence Number: 28/39/39/0091 Permit Version: 101 Location: Kentish Town Sports Centre, Prince Of Wales St Authority: Environment Agency, Thames Region Abstraction: Other Industrial/Commercial/Public Services: Process Water Abstraction Type: Water may be abstracted from a single point Source: Groundwater Daily Rate (m3): Not Supplied Yearly Rate (m3): Not Supplied Details: St. Pancras Public Baths, Prince Of Wales Road, London Nw1 Authorised Start: 01 January Authorised End: 31 December Permit Start Date: 25th May 2012 Permit End Date: Not Supplied Positional Accuracy: Located by supplier to within 100m</p>	A12SW (W)	933	4	528800 184700
30	<p>Water Abstractions</p> <p>Operator: Greenwich Leisure Ltd Licence Number: 28/39/39/0091 Permit Version: 101 Location: Two Bores At Kentish Town Sports Centre, Prince Of Wales St Authority: Environment Agency, Thames Region Abstraction: Other Industrial/Commercial/Public Services: Process Water Abstraction Type: Water may be abstracted from a single point Source: Groundwater Daily Rate (m3): Not Supplied Yearly Rate (m3): Not Supplied Details: St. Pancras Public Baths, Prince Of Wales Road, London Nw1 Authorised Start: 01 January Authorised End: 31 December Permit Start Date: 5th April 2012 Permit End Date: Not Supplied Positional Accuracy: Located by supplier to within 100m</p>	A12SW (W)	933	4	528800 184700
30	<p>Water Abstractions</p> <p>Operator: London Borough Of Camden Licence Number: 28/39/39/0091 Permit Version: 100 Location: Two Bores At Kentish Town Sports Centre, Prince Of Wales St Authority: Environment Agency, Thames Region Abstraction: Commercial/Industrial/Public Services: Drinking; Cooking; Sanitary; Washing; (Small Garden) Abstraction Type: Water may be abstracted from a single point Source: Groundwater Daily Rate (m3): 605 Yearly Rate (m3): 76509 Details: Kentish Town Sports Centre, Prince Of Wales Road, London Authorised Start: 01 January Authorised End: 31 December Permit Start Date: 13th June 1966 Permit End Date: Not Supplied Positional Accuracy: Located by supplier to within 100m</p>	A12SW (W)	933	4	528800 184700
30	<p>Water Abstractions</p> <p>Operator: London Borough Of Camden Licence Number: 28/39/39/0091 Permit Version: 100 Location: Two Bores At Kentish Town Sports Centre, Prince Of Wales St Authority: Environment Agency, Thames Region Abstraction: Industrial; Commercial And Public Services: Laundry Use Abstraction Type: Water may be abstracted from a single point Source: Groundwater Daily Rate (m3): Not Supplied Yearly Rate (m3): Not Supplied Details: St. Pancras Public Baths, Prince Of Wales Road, London Nw1 Authorised Start: 01 January Authorised End: 31 December Permit Start Date: 13th June 1966 Permit End Date: Not Supplied Positional Accuracy: Located by supplier to within 10m</p>	A12SW (W)	933	4	528800 184700

Map ID	Details	Quadrant Reference (Compass Direction)	Estimated Distance From Site	Contact	NGR
30	<p>Water Abstractions</p> <p>Operator: London Borough Of Camden Licence Number: 28/39/39/0091 Permit Version: 100 Location: Two Bores At Kentish Town Sports Centre, Prince Of Wales St Authority: Environment Agency, Thames Region Abstraction: Other Industrial/Commercial/Public Services: Process Water Abstraction Type: Water may be abstracted from a single point Source: Groundwater Daily Rate (m3): Not Supplied Yearly Rate (m3): Not Supplied Details: St. Pancras Public Baths, Prince Of Wales Road, London Nw1 Authorised Start: 01 January Authorised End: 31 December Permit Start Date: 13th June 1966 Permit End Date: Not Supplied Positional Accuracy: Located by supplier to within 10m</p>	A12SW (W)	933	4	528800 184700
	<p>Water Abstractions</p> <p>Operator: British Waterways Board Licence Number: 28/39/39/0172 Permit Version: 100 Location: Grand Union Canal At Camley Street Nature Park, London Authority: Environment Agency, Thames Region Abstraction: Environmental: Non-remedial River/Wetland Support: Make-Up or Top Up Water Abstraction Type: Water may be abstracted from a single point Source: Surface Daily Rate (m3): 16 Yearly Rate (m3): 2273 Details: Camley Street Nature Park, Camden, London, Nw1 Authorised Start: 01 January Authorised End: 31 December Permit Start Date: 18th September 1991 Permit End Date: Not Supplied Positional Accuracy: Located by supplier to within 10m</p>	A3SE (S)	1340	4	529750 183600
	<p>Water Abstractions</p> <p>Operator: Canal And River Trust Licence Number: 28/39/39/0164 Permit Version: 101 Location: Southampton Bridge, London, Nw8 - Regents Canal Authority: Environment Agency, Thames Region Abstraction: Amenity: Spray Irrigation - Direct Abstraction Type: Water may be abstracted from a single point Source: Surface Daily Rate (m3): Not Supplied Yearly Rate (m3): Not Supplied Details: Pipeline Alongside The Regents Canal, London Authorised Start: 01 January Authorised End: 31 December Permit Start Date: 17th December 2007 Permit End Date: Not Supplied Positional Accuracy: Located by supplier to within 10m</p>	A6SE (SW)	1518	4	528500 184020
	<p>Water Abstractions</p> <p>Operator: British Waterways Board Licence Number: 28/39/39/0164 Permit Version: 100 Location: Southampton Bridge, London, Nw8 - Regents Canal Authority: Environment Agency, Thames Region Abstraction: Amenity: Spray Irrigation - Direct Abstraction Type: Water may be abstracted from a single point Source: Surface Daily Rate (m3): 3840 Yearly Rate (m3): 1 Details: Pipeline Alongside The Regents Canal, London Authorised Start: 01 January Authorised End: 31 December Permit Start Date: 25th April 1983 Permit End Date: Not Supplied Positional Accuracy: Located by supplier to within 10m</p>	A6SE (SW)	1518	4	528500 184020

Map ID	Details	Quadrant Reference (Compass Direction)	Estimated Distance From Site	Contact	NGR
	<p>Water Abstractions</p> <p>Operator: British Waterways Board Licence Number: 28/39/39/0173 Permit Version: 100 Location: Oval Road, Camden - Grand Union Regents Canal Authority: Environment Agency, Thames Region Abstraction: Other Industrial/Commercial/Public Services: Non-Evaporative Cooling Abstraction Type: Water may be abstracted from a single point Source: Surface Daily Rate (m3): 20 Yearly Rate (m3): 7000 Details: Land At Oval Road, Camden, London Authorised Start: 01 January Authorised End: 31 December Permit Start Date: 8th December 1994 Permit End Date: Not Supplied Positional Accuracy: Located by supplier to within 10m</p>	A6SE (SW)	1526	4	528490 184020
	<p>Water Abstractions</p> <p>Operator: British Waterways Licence Number: 28/39/39/0164B Permit Version: Not Supplied Location: Southampton Bridge, LONDON, Nw8 Authority: Environment Agency, Thames Region Abstraction: Industrial Cooling (Cegb) Abstraction Type: Not Supplied Source: River Daily Rate (m3): 3840 Yearly Rate (m3): 1 Details: Annual Abstraction Total Aggregated To Another Licence For Quantity Purposes. Authorised Start: Not Supplied Authorised End: Not Supplied Permit Start Date: Not Supplied Permit End Date: Not Supplied Positional Accuracy: Located by supplier to within 100m</p>	A6SE (SW)	1530	4	528500 184000
	<p>Water Abstractions</p> <p>Operator: Canal And River Trust Licence Number: 28/39/39/0164 Permit Version: 101 Location: Maiden Lane Bridge, London, Nw1 - Regents Canal Authority: Environment Agency, Thames Region Abstraction: Amenity: Spray Irrigation - Direct Abstraction Type: Water may be abstracted from a single point Source: Surface Daily Rate (m3): Not Supplied Yearly Rate (m3): Not Supplied Details: Pipeline Alongside The Regents Canal, London Authorised Start: 01 January Authorised End: 31 December Permit Start Date: 17th December 2007 Permit End Date: Not Supplied Positional Accuracy: Located by supplier to within 10m</p>	A4SW (S)	1541	4	530310 183520
	<p>Water Abstractions</p> <p>Operator: British Waterways Board Licence Number: 28/39/39/0164 Permit Version: 100 Location: Maiden Lane Bridge, London, Nw1 - Regents Canal Authority: Environment Agency, Thames Region Abstraction: Amenity: Spray Irrigation - Direct Abstraction Type: Water may be abstracted from a single point Source: Surface Daily Rate (m3): 3840 Yearly Rate (m3): 1 Details: Pipeline Alongside The Regents Canal, London Authorised Start: 01 January Authorised End: 31 December Permit Start Date: 25th April 1983 Permit End Date: Not Supplied Positional Accuracy: Located by supplier to within 10m</p>	A4SW (S)	1541	4	530310 183520

Map ID	Details	Quadrant Reference (Compass Direction)	Estimated Distance From Site	Contact	NGR
	<p>Water Abstractions</p> <p>Operator: British Waterways Licence Number: 28/39/39/0164C Permit Version: Not Supplied Location: Maiden Lane Bridge, LONDON, Nw1 Authority: Environment Agency, Thames Region Abstraction: Industrial Cooling (Cegb) Abstraction Type: Not Supplied Source: River Daily Rate (m3): 3840 Yearly Rate (m3): 1 Details: Annual Abstraction Total Aggregated To Another Licence For Quantity Purposes. Authorised Start: Not Supplied Authorised End: Not Supplied Permit Start Date: Not Supplied Permit End Date: Not Supplied Positional Accuracy: Located by supplier to within 100m</p>	A4SW (S)	1555	4	530300 183500
	<p>Water Abstractions</p> <p>Operator: Bnp Paribas Jersey Trust Corp Ltd And Anley Trustees Ltd Licence Number: Th/039/0039/055 Permit Version: 2 Location: Regent Quarter - Borehole A Authority: Environment Agency, Thames Region Abstraction: Other Industrial/Commercial/Public Services: Heat Pump Abstraction Type: Water may be abstracted from a single point Source: Groundwater Daily Rate (m3): Not Supplied Yearly Rate (m3): Not Supplied Details: Regent Quarter, Kings Cross, London Authorised Start: 01 April Authorised End: 31 March Permit Start Date: 25th June 2014 Permit End Date: Not Supplied Positional Accuracy: Located by supplier to within 10m</p>	A4SW (S)	1772	4	530368 183294
	<p>Water Abstractions</p> <p>Operator: Bnp Paribas Jersey Trust Corp Ltd And Anley Trustees Ltd Licence Number: Th/039/0039/055 Permit Version: 1 Location: Regent Quarter - Borehole A Authority: Environment Agency, Thames Region Abstraction: Other Industrial/Commercial/Public Services: Heat Pump Abstraction Type: Water may be abstracted from a single point Source: Groundwater Daily Rate (m3): Not Supplied Yearly Rate (m3): Not Supplied Details: Not Supplied Authorised Start: 01 April Authorised End: 31 March Permit Start Date: 6th February 2013 Permit End Date: Not Supplied Positional Accuracy: Located by supplier to within 10m</p>	A4SW (S)	1772	4	530368 183294
	<p>Water Abstractions</p> <p>Operator: Thames Water Utilities Ltd Licence Number: 28/39/39/0207 Permit Version: 1 Location: Barnard Park, Islington - Borehole Authority: Environment Agency, Thames Region Abstraction: Public Water Supply: Potable Water Supply - Direct Abstraction Type: Water may be abstracted from a single point Source: Groundwater Daily Rate (m3): Not Supplied Yearly Rate (m3): Not Supplied Details: Not Specified S.46(4) Water Resources Act 1991 Authorised Start: 01 January Authorised End: 31 December Permit Start Date: 8th January 2004 Permit End Date: Not Supplied Positional Accuracy: Located by supplier to within 10m</p>	A5NW (SE)	1809	4	531020 183690

Map ID	Details	Quadrant Reference (Compass Direction)	Estimated Distance From Site	Contact	NGR
	Water Abstractions Operator: Thames Water Utilities Ltd Licence Number: Th/039/0039/057 Permit Version: 1 Location: Borehole At Barnard Park Authority: Environment Agency, Thames Region Abstraction: Public Water Supply: Potable Water Supply - Direct Abstraction Type: Water may be abstracted from a single point Source: Groundwater Daily Rate (m3): Not Supplied Yearly Rate (m3): Not Supplied Details: Not Supplied Authorised Start: 01 April Authorised End: 31 March Permit Start Date: 1st April 2013 Permit End Date: Not Supplied Positional Accuracy: Located by supplier to within 10m	A5NW (SE)	1817	4	531022 183681
	Groundwater Vulnerability Map Combined: Unproductive Aquifer (may have productive aquifer beneath) Classification: Unproductive Vulnerability: Unproductive Bedrock Aquifer, No Superficial Aquifer Combined Aquifer: Low Pollutant Speed: Mixed Bedrock Flow: 300-550 mm/year Dilution: 40-70% Baseflow Index: <90% Superficial Patchiness: <3m Superficial Thickness: No Data Recharge:	A13NE (S)	0	5	529714 184956
	Groundwater Vulnerability - Soluble Rock Risk None				
	Bedrock Aquifer Designations Aquifer Designation: Unproductive Strata	A13NE (S)	0	5	529714 184956
	Superficial Aquifer Designations No Data Available				
	Extreme Flooding from Rivers or Sea without Defences None				
	Flooding from Rivers or Sea without Defences None				
	Areas Benefiting from Flood Defences None				
	Flood Water Storage Areas None				
	Flood Defences None				
31	OS Water Network Lines Watercourse Form: Canal Watercourse Length: 1186.7 Watercourse Level: On ground surface Permanent: True Watercourse Name: Grand Union Canal Catchment Name: Severn Primacy: 1	A7SE (SW)	947	6	529317 184080

Map ID	Details	Quadrant Reference (Compass Direction)	Estimated Distance From Site	Contact	NGR
32	<p>Licensed Waste Management Facilities (Locations)</p> <p>Licence Number: 80341 Location: 1-2 Engineers Cottages York Way, London, N1 0BA Operator Name: York Way Metals Ltd Operator Location: Not Supplied Authority: Environment Agency - Thames Region, North East Area Site Category: Metal Recycling Sites (Mixed) Licence Status: Surrendered Issued: 11th November 1996 Last Modified: Not Supplied Expires: Not Supplied Suspended: Not Supplied Revoked: Not Supplied Surrendered: 29th October 1999 IPPC Reference: Not Supplied Positional Accuracy: Located by supplier to within 100m</p>	A8SE (S)	958	4	529900 184000
33	<p>Licensed Waste Management Facilities (Locations)</p> <p>Licence Number: 80576 Location: 40 Hornsey Street, Islington, London, N7 8HU Operator Name: Londonenergy Ltd Operator Location: Not Supplied Authority: Environment Agency - Thames Region, North East Area Site Category: Household Waste Amenity Sites Licence Status: Modified Issued: 20th March 2003 Last Modified: 5th February 2019 Expires: Not Supplied Suspended: Not Supplied Revoked: Not Supplied Surrendered: Not Supplied IPPC Reference: Not Supplied Positional Accuracy: Located by supplier to within 10m</p>	A14NE (E)	978	4	530698 185105
33	<p>Licensed Waste Management Facilities (Locations)</p> <p>Licence Number: 80577 Location: 40 Hornsey Street, Islington, London, N7 8HU Operator Name: Londonenergy Ltd Operator Location: Not Supplied Authority: Environment Agency - Thames Region, North East Area Site Category: Household, Commercial And Industrial Transfer Stations Licence Status: Modified Issued: 5th March 2003 Last Modified: 28th September 2017 Expires: Not Supplied Suspended: Not Supplied Revoked: Not Supplied Surrendered: Not Supplied IPPC Reference: Not Supplied Positional Accuracy: Located by supplier to within 10m</p>	A14NE (E)	978	4	530698 185105
34	<p>Licensed Waste Management Facilities (Locations)</p> <p>Licence Number: 80349 Location: Recycling Centre, Regis Road, Kentish Town, London, NW5 3EW Operator Name: Londonenergy Ltd Operator Location: Not Supplied Authority: Environment Agency - Thames Region, North East Area Site Category: Household Waste Amenity Sites Licence Status: Modified Issued: 10th December 1996 Last Modified: 28th September 2017 Expires: Not Supplied Suspended: Not Supplied Revoked: Not Supplied Surrendered: Not Supplied IPPC Reference: Not Supplied Positional Accuracy: Located by supplier to within 10m</p>	A12NW (W)	999	4	528726 185181
35	<p>Licensed Waste Management Facilities (Locations)</p> <p>Licence Number: 80310 Location: off, York Way, Kings Cross, London, NW1 Operator Name: Murphy Ltd Operator Location: Not Supplied Authority: Environment Agency - Thames Region, North East Area Site Category: Household, Commercial And Industrial Transfer Stations Licence Status: Surrendered Issued: 4th September 1995 Last Modified: Not Supplied Expires: Not Supplied Suspended: Not Supplied Revoked: Not Supplied Surrendered: 6th August 2002 IPPC Reference: Not Supplied Positional Accuracy: Located by supplier to within 10m</p>	A8SE (S)	1000	4	529843 183948

Map ID	Details	Quadrant Reference (Compass Direction)	Estimated Distance From Site	Contact	NGR
	Local Authority Landfill Coverage Name: London Borough of Camden - Has no landfill data to supply		0	7	529714 184956
	Local Authority Landfill Coverage Name: London Borough of Islington - Has no landfill data to supply		81	3	529788 185017
36	Registered Waste Transfer Sites Licence Holder: Personnel Hygiene Services Ltd Licence Reference: DL240 Site Location: Unit 1 North Road, HOLLOWAY, London, N7 Operator Location: Tack House, Longmore Street, WESTMINSTER, London, SW1V 1JJ Authority: Environment Agency - Thames Region, North East Area Site Category: Transfer Max Input Rate: Very Small (Less than 10,000 tonnes per year) Waste Source: No known restriction on source of waste Restrictions: Licence Status: Licence lapsed/cancelled/defunct/not applicable/surrenderedCancelled Dated: 1st March 1993 Preceded By: DL240 Licence: Superseded By: Not Given Licence: Positional Accuracy: Manually positioned to the road within the address or location Boundary Quality: Not Supplied Authorised Waste: Clinical - As In Coll/Disp.Regis Of '88 Max.Waste Permitted By Licence Prescription Only Medical Products	A14NE (E)	676	4	530400 185050
36	Registered Waste Transfer Sites Licence Holder: Personnel Hygiene Services Ltd Licence Reference: DL240 Site Location: Unit 1 North Road, HOLLOWAY, London, N7 Operator Location: Tack House, Longmore Street, WESTMINSTER, London, SW1V 1JJ Authority: Environment Agency - Thames Region, North East Area Site Category: Transfer Max Input Rate: Very Small (Less than 10,000 tonnes per year) Waste Source: No known restriction on source of waste Restrictions: Licence Status: Record supersededSuperseded Dated: 1st November 1986 Preceded By: Not Given Licence: Superseded By: DL240 Licence: Positional Accuracy: Manually positioned to the road within the address or location Boundary Quality: Not Supplied Authorised Waste: Max.Waste Permitted By Licence- Stated Sanitary Towel/Tampon, Disp.Nappies Used Syringes, Blades, Sharps, Needles Prohibited Waste: Special Wastes Waste N.O.S.	A14NE (E)	676	4	530400 185050

Map ID	Details	Quadrant Reference (Compass Direction)	Estimated Distance From Site	Contact	NGR
	BGS 1:625,000 Solid Geology Description: Thames Group	A13NE (S)	0	1	529714 184956
	Coal Mining Affected Areas In an area that might not be affected by coal mining				
	Non Coal Mining Areas of Great Britain No Hazard				
	Potential for Collapsible Ground Stability Hazards Hazard Potential: Very Low Source: British Geological Survey, National Geoscience Information Service	A13NE (S)	0	1	529714 184956
	Potential for Collapsible Ground Stability Hazards Hazard Potential: Very Low Source: British Geological Survey, National Geoscience Information Service	A13NE (N)	29	1	529714 185000
	Potential for Compressible Ground Stability Hazards Hazard Potential: No Hazard Source: British Geological Survey, National Geoscience Information Service	A13NE (S)	0	1	529714 184956
	Potential for Compressible Ground Stability Hazards Hazard Potential: No Hazard Source: British Geological Survey, National Geoscience Information Service	A13NE (N)	29	1	529714 185000
	Potential for Ground Dissolution Stability Hazards Hazard Potential: No Hazard Source: British Geological Survey, National Geoscience Information Service	A13NE (S)	0	1	529714 184956
	Potential for Ground Dissolution Stability Hazards Hazard Potential: No Hazard Source: British Geological Survey, National Geoscience Information Service	A13NE (N)	29	1	529714 185000
	Potential for Landslide Ground Stability Hazards Hazard Potential: Very Low Source: British Geological Survey, National Geoscience Information Service	A13NE (S)	0	1	529714 184956
	Potential for Landslide Ground Stability Hazards Hazard Potential: Very Low Source: British Geological Survey, National Geoscience Information Service	A13NE (N)	29	1	529714 185000
	Potential for Running Sand Ground Stability Hazards Hazard Potential: Very Low Source: British Geological Survey, National Geoscience Information Service	A13NE (S)	0	1	529714 184956
	Potential for Running Sand Ground Stability Hazards Hazard Potential: Very Low Source: British Geological Survey, National Geoscience Information Service	A13NE (N)	29	1	529714 185000
	Potential for Shrinking or Swelling Clay Ground Stability Hazards Hazard Potential: Moderate Source: British Geological Survey, National Geoscience Information Service	A13NE (S)	0	1	529714 184956
	Potential for Shrinking or Swelling Clay Ground Stability Hazards Hazard Potential: Moderate Source: British Geological Survey, National Geoscience Information Service	A13NE (N)	29	1	529714 185000
	Radon Potential - Radon Affected Areas Affected Area: The property is in a Lower probability radon area (less than 1% of homes are estimated to be at or above the Action Level). Source: British Geological Survey, National Geoscience Information Service	A13NE (S)	0	1	529714 184956
	Radon Potential - Radon Protection Measures Protection Measure: No radon protective measures are necessary in the construction of new dwellings or extensions Source: British Geological Survey, National Geoscience Information Service	A13NE (S)	0	1	529714 184956

Map ID	Details	Quadrant Reference (Compass Direction)	Estimated Distance From Site	Contact	NGR
37	Contemporary Trade Directory Entries Name: Electricomms Ltd Location: 23 Hampshire St, London, NW5 2TE Classification: Electrical Engineers Status: Inactive Positional Accuracy: Manually positioned to the road within the address or location	A13NW (N)	4	-	529710 184970
37	Contemporary Trade Directory Entries Name: Andros Fashions Location: Hampshire St, London, NW5 2TE Classification: Clothing & Fabrics - Manufacturers Status: Inactive Positional Accuracy: Manually positioned to the road within the address or location	A13NW (W)	5	-	529696 184956
37	Contemporary Trade Directory Entries Name: Starquest Ltd Location: 1, Hampshire Street, London, NW5 2TE Classification: Sheet Metal Work Status: Inactive Positional Accuracy: Automatically positioned in the proximity of the address	A13NE (NE)	11	-	529730 184975
37	Contemporary Trade Directory Entries Name: Camden Joinery Location: 3, Hampshire Street, London, NW5 2TE Classification: Joinery Manufacturers Status: Inactive Positional Accuracy: Manually positioned to the address or location	A13NE (NE)	11	-	529730 184975
37	Contemporary Trade Directory Entries Name: Larke Location: 1, Long Meadow, Torriano Avenue, London, NW5 2SU Classification: Cleaning Services - Domestic Status: Inactive Positional Accuracy: Automatically positioned to the address	A13NW (NW)	31	-	529693 184990
38	Contemporary Trade Directory Entries Name: Venus Laundry Location: 3, Hampshire Street, London, NW5 2TE Classification: Laundries & Launderettes Status: Inactive Positional Accuracy: Automatically positioned to the address	A13NE (N)	42	-	529735 185009
38	Contemporary Trade Directory Entries Name: Alexander Ley & Son Location: 13, Brecknock Road, London, N7 0BL Classification: Antiques - Repairing & Restoring Status: Inactive Positional Accuracy: Automatically positioned to the address	A13NE (NE)	64	-	529755 185023
38	Contemporary Trade Directory Entries Name: Universal Location: 11, Brecknock Road, London, N7 0BL Classification: Dry Cleaners Status: Active Positional Accuracy: Automatically positioned to the address	A13NE (NE)	68	-	529762 185023
38	Contemporary Trade Directory Entries Name: Foamtec Location: 1-7, Hargrave Place, London, N7 0BP Classification: Foam Products - Rubber & Plastics Status: Inactive Positional Accuracy: Automatically positioned to the address	A13NW (N)	69	-	529713 185041
38	Contemporary Trade Directory Entries Name: Circa 48 Location: 17b, Brecknock Road, London, N7 0BL Classification: Picture & Picture Frame Renovating & Restoring Status: Active Positional Accuracy: Automatically positioned to the address	A13NE (N)	71	-	529745 185036
39	Contemporary Trade Directory Entries Name: Select Shirt & Laundry Location: 9, Brecknock Road, London, N7 0BL Classification: Dry Cleaners Status: Inactive Positional Accuracy: Automatically positioned to the address	A13NE (NE)	67	-	529764 185019
39	Contemporary Trade Directory Entries Name: Li Xin Location: 12, Brecknock Road, London, N7 0DD Classification: Bags, Belts & Accessories - Manufacturers & Suppliers Status: Inactive Positional Accuracy: Automatically positioned to the address	A13NE (NE)	100	-	529790 185040

Map ID	Details	Quadrant Reference (Compass Direction)	Estimated Distance From Site	Contact	NGR
39	Contemporary Trade Directory Entries Name: Andrews Office Furniture Location: 229a, Camden Road, London, N7 0HR Classification: Office Furniture & Equipment Status: Active Positional Accuracy: Automatically positioned to the address	A13NE (NE)	104	-	529813 185024
40	Contemporary Trade Directory Entries Name: W R D Worldwide Music Ltd Location: 282, Camden Road, London, NW1 9AB Classification: Record, Tape & CD Manufacturers & Wholesalers Status: Inactive Positional Accuracy: Automatically positioned to the address	A13SE (E)	89	-	529818 184945
40	Contemporary Trade Directory Entries Name: Hawkins & Scuffell Location: 123, Camden Mews, London, NW1 9AH Classification: Antiques - Repairing & Restoring Status: Inactive Positional Accuracy: Automatically positioned to the address	A13SE (SE)	109	-	529822 184900
40	Contemporary Trade Directory Entries Name: Empire Location: 173, York Way, London, N7 9LN Classification: Dry Cleaners Status: Inactive Positional Accuracy: Automatically positioned to the address	A13SE (E)	115	-	529844 184945
40	Contemporary Trade Directory Entries Name: Empire Professional Location: 173, York Way, London, N7 9LN Classification: Dry Cleaners Status: Active Positional Accuracy: Automatically positioned to the address	A13SE (E)	115	-	529844 184945
41	Contemporary Trade Directory Entries Name: The Maid Of London Location: 181, York Way, London, N7 9LN Classification: Cleaning Services - Domestic Status: Inactive Positional Accuracy: Automatically positioned to the address	A13NE (E)	95	-	529825 184960
41	Contemporary Trade Directory Entries Name: Maid Of London Location: 181, York Way, London, N7 9LN Classification: Cleaning Services - Domestic Status: Inactive Positional Accuracy: Automatically positioned to the address	A13NE (E)	95	-	529825 184960
42	Contemporary Trade Directory Entries Name: Nuco Location: 30, Northpoint Square, London, NW1 9AW Classification: Oil Recycling & Disposal Services Status: Inactive Positional Accuracy: Automatically positioned to the address	A13SW (S)	98	-	529681 184847
43	Contemporary Trade Directory Entries Name: Key Production Location: 2, Hargrave Place, London, N7 0BP Classification: Record, Tape & CD Manufacturers Status: Inactive Positional Accuracy: Automatically positioned to the address	A13NW (N)	100	-	529707 185070
44	Contemporary Trade Directory Entries Name: S C Paul Location: 165, York Way, London, N7 9LN Classification: Laundries & Launderettes Status: Inactive Positional Accuracy: Automatically positioned to the address	A13SE (E)	140	-	529866 184924
45	Contemporary Trade Directory Entries Name: I Do Clean Location: 7, Canal Boulevard, London, NW1 9AQ Classification: Cleaning Services - Domestic Status: Inactive Positional Accuracy: Automatically positioned to the address	A13SW (SW)	156	-	529603 184829
46	Contemporary Trade Directory Entries Name: Franklin Autos Location: 97, Camden Mews, London, NW1 9BU Classification: Garage Services Status: Inactive Positional Accuracy: Automatically positioned to the address	A13SE (S)	163	-	529714 184777

Map ID	Details	Quadrant Reference (Compass Direction)	Estimated Distance From Site	Contact	NGR
46	<p>Contemporary Trade Directory Entries</p> <p>Name: Figgy Location: Flat 1, 240, Camden Road, London, NW1 9HE Classification: Oils - Edible Status: Inactive Positional Accuracy: Automatically positioned to the address</p>	A13SW (S)	182	-	529667 184764
47	<p>Contemporary Trade Directory Entries</p> <p>Name: Peplink Design Location: Unit 4, Church Studios, Camden Pk Rd, London, NW1 9AY Classification: Leather Products - Manufacturers & Suppliers Status: Inactive Positional Accuracy: Manually positioned to the address or location</p>	A13SE (SE)	195	-	529814 184774
48	<p>Contemporary Trade Directory Entries</p> <p>Name: Voila Cleaners Location: 145-147, York Way, London, N7 9LG Classification: Commercial Cleaning Services Status: Active Positional Accuracy: Automatically positioned to the address</p>	A13SE (SE)	199	-	529906 184866
48	<p>Contemporary Trade Directory Entries</p> <p>Name: Motorway Tyres & Auto Centres Location: 139-143, York Way, London, N7 9LG Classification: Tyre Dealers Status: Inactive Positional Accuracy: Automatically positioned to the address</p>	A13SE (SE)	228	-	529931 184850
49	<p>Contemporary Trade Directory Entries</p> <p>Name: M P Snelling Refrigeration Ltd Location: 59, Torriano Avenue, London, NW5 2SG Classification: Refrigeration Equipment - Commercial Status: Inactive Positional Accuracy: Automatically positioned to the address</p>	A13NW (NW)	211	-	529559 185112
50	<p>Contemporary Trade Directory Entries</p> <p>Name: S & A Electricals Ltd Location: 107a, Bartholomew Road, LONDON, NW5 2AR Classification: Domestic Appliances - Servicing, Repairs & Parts Status: Inactive Positional Accuracy: Automatically positioned to the address</p>	A13NW (W)	277	-	529422 184982
51	<p>Contemporary Trade Directory Entries</p> <p>Name: Oilfield Production Consultants Ltd Location: Unit 1/2, Apollo Studios, Charlton Kings Road, London, NW5 2SB Classification: Oil & Gas Exploration Supplies & Services Status: Inactive Positional Accuracy: Automatically positioned to the address</p>	A13NW (NW)	281	-	529600 185227
51	<p>Contemporary Trade Directory Entries</p> <p>Name: C Mccnicoll Location: Unit 3, Apollo Studios, Charlton Kings Road, London, NW5 2SB Classification: Ceramic Manufacturers, Supplies & Services Status: Inactive Positional Accuracy: Automatically positioned to the address</p>	A13NW (NW)	284	-	529589 185225
52	<p>Contemporary Trade Directory Entries</p> <p>Name: Wiloth Ltd Location: 47, Abingdon Close, Camden Square, London, NW1 9UX Classification: Cleaning Services - Domestic Status: Inactive Positional Accuracy: Automatically positioned to the address</p>	A13SW (S)	287	-	529644 184661
53	<p>Contemporary Trade Directory Entries</p> <p>Name: Basis Lighting Location: Unit 3-4, Dove Commercial Centre, 109, Bartholomew Road, LONDON, NW5 2BJ Classification: Lighting Manufacturers Status: Inactive Positional Accuracy: Automatically positioned to the address</p>	A13NW (W)	294	-	529426 185063
53	<p>Contemporary Trade Directory Entries</p> <p>Name: Elizabeth Neville Location: Dove Commercial Centre, 109, Bartholomew Road, London, NW5 2BJ Classification: Bookbinders Status: Inactive Positional Accuracy: Automatically positioned to the address</p>	A13NW (W)	294	-	529426 185063

Map ID	Details	Quadrant Reference (Compass Direction)	Estimated Distance From Site	Contact	NGR
53	<p>Contemporary Trade Directory Entries</p> <p>Name: Medical Optics Ltd Location: Unit 1, Dove Commercial Centre, 109, Bartholomew Road, London, NW5 2BJ Classification: Medical Equipment Maintenance & Repairs Status: Active Positional Accuracy: Automatically positioned to the address</p>	A13NW (NW)	298	-	529431 185085
53	<p>Contemporary Trade Directory Entries</p> <p>Name: H & B Motor Engineers Ltd Location: 111-113, Bartholomew Road, London, NW5 2BJ Classification: Mot Testing Centres Status: Inactive Positional Accuracy: Automatically positioned in the proximity of the address</p>	A13NW (NW)	302	-	529432 185095
53	<p>Contemporary Trade Directory Entries</p> <p>Name: Conspel Ltd Location: Osborne House, 111-113, Bartholomew Road, LONDON, NW5 2BJ Classification: Engineering Services Status: Inactive Positional Accuracy: Automatically positioned to the address</p>	A13NW (NW)	311	-	529436 185119
54	<p>Contemporary Trade Directory Entries</p> <p>Name: S & M Cleaning Location: 3, Oseney Crescent, London, NW5 2AT Classification: Commercial Cleaning Services Status: Inactive Positional Accuracy: Automatically positioned to the address</p>	A13SW (W)	296	-	529417 184858
54	<p>Contemporary Trade Directory Entries</p> <p>Name: Russell Motors Location: 1, Oseney Crescent, London, NW5 2AT Classification: Garage Services Status: Inactive Positional Accuracy: Automatically positioned to the address</p>	A13SW (W)	303	-	529411 184855
55	<p>Contemporary Trade Directory Entries</p> <p>Name: Mccrone Scientific Ltd Location: McCrone House, 155a, Leighton Road, London, NW5 2RD Classification: Laboratory Equipment, Instruments & Supplies Status: Inactive Positional Accuracy: Automatically positioned to the address</p>	A13NW (NW)	300	-	529547 185219
56	<p>Contemporary Trade Directory Entries</p> <p>Name: Chris Jenkins Cars Location: 145-147, Camden Road, London, NW1 9HA Classification: Car Dealers Status: Inactive Positional Accuracy: Automatically positioned in the proximity of the address</p>	A13SW (SW)	319	-	529541 184672
56	<p>Contemporary Trade Directory Entries</p> <p>Name: Auto Deutsche Location: 139-147, Camden Road, London, NW1 9HA Classification: Garage Services Status: Inactive Positional Accuracy: Automatically positioned to the address</p>	A13SW (SW)	336	-	529530 184658
56	<p>Contemporary Trade Directory Entries</p> <p>Name: Normsbridge Filling Station Location: 139-143, Camden Road, London, NW1 9HA Classification: Petrol Filling Stations - 24 Hour Status: Inactive Positional Accuracy: Manually positioned to the address or location</p>	A13SW (SW)	354	-	529516 184646
57	<p>Contemporary Trade Directory Entries</p> <p>Name: Camden Mews Taxis Ltd Location: 63, Camden Mews, London, NW1 9BY Classification: Garage Services Status: Active Positional Accuracy: Automatically positioned to the address</p>	A13SW (S)	323	-	529596 184639
57	<p>Contemporary Trade Directory Entries</p> <p>Name: Lucky Motors Location: 61, Camden Mews, London, NW1 9BY Classification: Garage Services Status: Active Positional Accuracy: Automatically positioned to the address</p>	A13SW (S)	330	-	529591 184633
58	<p>Contemporary Trade Directory Entries</p> <p>Name: Bartholomew Commercials Location: A, 90, Bartholomew Road, London, NW5 2AS Classification: Car Dealers Status: Inactive Positional Accuracy: Automatically positioned to the address</p>	A13SW (SW)	349	-	529382 184804

Map ID	Details	Quadrant Reference (Compass Direction)	Estimated Distance From Site	Contact	NGR
59	Contemporary Trade Directory Entries Name: Shell Camden Town Location: 109-113, York Way, London, N7 9QE Classification: Petrol Filling Stations Status: Active Positional Accuracy: Automatically positioned to the address	A13SE (SE)	355	-	529973 184699
59	Contemporary Trade Directory Entries Name: Shell Service Station Location: 109-113, York Way, London, N7 9QE Classification: Petrol Filling Stations Status: Active Positional Accuracy: Automatically positioned to the address	A13SE (SE)	355	-	529973 184699
60	Contemporary Trade Directory Entries Name: Esso Location: Camden Road, London, NW1 9HG Classification: Petrol Filling Stations Status: Active Positional Accuracy: Automatically positioned to the address	A8NW (SW)	387	-	529541 184593
60	Contemporary Trade Directory Entries Name: Tesco Express Location: 196-206, Camden Road, London, NW1 9HG Classification: Petrol Filling Stations Status: Inactive Positional Accuracy: Automatically positioned to the address	A8NW (SW)	387	-	529541 184593
61	Contemporary Trade Directory Entries Name: Kentish Town Scaffolding Company Location: 61, Caversham Road, London, NW5 2DH Classification: Scaffolding & Work Platforms Status: Active Positional Accuracy: Automatically positioned to the address	A12SE (W)	391	-	529311 184895
61	Contemporary Trade Directory Entries Name: Kingsbury Builders Merchants Ltd Location: 61, Caversham Road, London, NW5 2DH Classification: Builders' Merchants Status: Inactive Positional Accuracy: Automatically positioned to the address	A12SE (W)	391	-	529311 184895
62	Contemporary Trade Directory Entries Name: Camden French Polishers Location: 84, Marquis Road, London, NW1 9UB Classification: French Polishing Status: Active Positional Accuracy: Automatically positioned to the address	A13SE (SE)	403	-	529963 184624
63	Contemporary Trade Directory Entries Name: Ruth Stokes Location: 35b Hilldrop Rd, London, N7 0JE Classification: Photocopiers Status: Inactive Positional Accuracy: Manually positioned within the geographical locality	A18SE (N)	418	-	529790 185383
64	Contemporary Trade Directory Entries Name: Cleaner Market Estate Location: 12, North Road, London, N7 9EY Classification: Commercial Cleaning Services Status: Inactive Positional Accuracy: Automatically positioned to the address	A14SW (E)	422	-	530152 184952
65	Contemporary Trade Directory Entries Name: Photograph Wholesale Ltd Location: 15 Leighton Pl, London, NW5 2QL Classification: Clothing & Fabrics - Manufacturers Status: Inactive Positional Accuracy: Manually positioned to the address or location	A12NE (W)	461	-	529274 185132
66	Contemporary Trade Directory Entries Name: Express Garage Services Location: 51-53, Islip Street, London, NW5 2DL Classification: Garage Services Status: Inactive Positional Accuracy: Automatically positioned to the address	A12NE (W)	493	-	529208 185009
66	Contemporary Trade Directory Entries Name: Motor Crash Repairs (London) Ltd Location: 51-53, Islip Street, London, NW5 2DL Classification: Car Body Repairs Status: Inactive Positional Accuracy: Automatically positioned to the address	A12NE (W)	493	-	529208 185009

Map ID	Details	Quadrant Reference (Compass Direction)	Estimated Distance From Site	Contact	NGR
67	Contemporary Trade Directory Entries Name: F & G Car Services Ltd Location: 3, Middleton Mews, London, N7 9LT Classification: Garage Services Status: Active Positional Accuracy: Automatically positioned to the address	A14NW (NE)	499	-	530118 185274
67	Contemporary Trade Directory Entries Name: Mac-Jetronix Location: 2, Middleton Mews, London, N7 9LT Classification: Garage Services Status: Inactive Positional Accuracy: Automatically positioned to the address	A14NW (NE)	499	-	530118 185274
68	Contemporary Trade Directory Entries Name: Levitt Shennan Associates Ltd Location: Unit 5 Clocktower Workspace, 4 Shearling Way, London, N7 9TH Classification: Lighting Manufacturers Status: Inactive Positional Accuracy: Manually positioned to the address or location	A14SW (E)	531	-	530253 184864
69	Contemporary Trade Directory Entries Name: Cardinall Location: Flat 6, London, NW5 2UT Classification: Greeting Card Publishers & Wholesalers Status: Inactive Positional Accuracy: Manually positioned within the geographical locality	A12NE (NW)	535	-	529222 185195
70	Contemporary Trade Directory Entries Name: Galactic Press Ltd Location: Unit 7/8, Clocktower Workspace, 4, Shearling Way, London, N7 9TH Classification: Printers Status: Inactive Positional Accuracy: Automatically positioned in the proximity of the address	A14SW (E)	560	-	530289 184920
71	Contemporary Trade Directory Entries Name: Laboratory Glassware Supplies Location: 2b, Camden Mews, London, NW1 9DB Classification: Glass Products - Manufacturers Status: Inactive Positional Accuracy: Automatically positioned to the address	A8NW (SW)	564	-	529456 184438
72	Contemporary Trade Directory Entries Name: Jr Quintess Cleaning Services Location: 11, Murray Street, London, NW1 9RE Classification: Commercial Cleaning Services Status: Inactive Positional Accuracy: Automatically positioned to the address	A8NW (S)	567	-	529586 184387
72	Contemporary Trade Directory Entries Name: Subway Location: Murray St, London, NW1 9RE Classification: Diamond Tool Manufacturers Status: Inactive Positional Accuracy: Manually positioned to the road within the address or location	A8NW (S)	573	-	529624 184374
72	Contemporary Trade Directory Entries Name: Smart Clean Location: 5, Murray Street, London, NW1 9RE Classification: Laundries & Launderettes Status: Active Positional Accuracy: Automatically positioned to the address	A8NW (S)	585	-	529608 184364
73	Contemporary Trade Directory Entries Name: D J Nicholls Location: 28c, Bartholomew Road, London, NW5 2AJ Classification: Cleaning Services - Commercial Status: Inactive Positional Accuracy: Automatically positioned to the address	A12SE (SW)	583	-	529200 184650
74	Contemporary Trade Directory Entries Name: Cars Wanted Cash Scrap Yards Ggg Location: Lamb Works, North Road, London, N7 9DP Classification: Car Breakers & Dismantlers Status: Inactive Positional Accuracy: Automatically positioned to the address	A14NW (E)	585	-	530315 184988
75	Contemporary Trade Directory Entries Name: J & J Print Finishers Location: York Way, London, N7 9PQ Classification: Print Finishers Status: Inactive Positional Accuracy: Manually positioned to the road within the address or location	A8NE (SE)	587	-	530041 184454

Map ID	Details	Quadrant Reference (Compass Direction)	Estimated Distance From Site	Contact	NGR
75	Contemporary Trade Directory Entries Name: C B B Location: 266, York Way, London, N7 9PQ Classification: Engineers - General Status: Inactive Positional Accuracy: Automatically positioned to the address	A9NW (SE)	600	-	530068 184457
75	Contemporary Trade Directory Entries Name: Aperture Design & Printing Location: 266, York Way, London, N7 9PQ Classification: Printers Status: Inactive Positional Accuracy: Automatically positioned to the address	A9NW (SE)	600	-	530068 184457
75	Contemporary Trade Directory Entries Name: Norvalls Ltd Location: 266, York Way, London, N7 9PQ Classification: Print Finishers Status: Inactive Positional Accuracy: Automatically positioned to the address	A9NW (SE)	600	-	530068 184457
75	Contemporary Trade Directory Entries Name: Corporate Responce Ltd Location: 266, York Way, London, N7 9PQ Classification: Printers Status: Inactive Positional Accuracy: Automatically positioned to the address	A9NW (SE)	600	-	530068 184457
75	Contemporary Trade Directory Entries Name: J Hewitt & Co Ltd Location: 266, York Way, London, N7 9PQ Classification: Print Finishers Status: Inactive Positional Accuracy: Automatically positioned to the address	A9NW (SE)	600	-	530068 184457
75	Contemporary Trade Directory Entries Name: Mabro Trading Location: Rebond House, 98-124, Brewery Road, London, N7 9PG Classification: Clothing & Fabrics - Manufacturers Status: Inactive Positional Accuracy: Automatically positioned to the address	A9NW (SE)	629	-	530118 184458
76	Contemporary Trade Directory Entries Name: Agar Battery Centre Location: 93, Agar Grove, London, NW1 9UF Classification: Battery Manufacturers & Supplies Status: Inactive Positional Accuracy: Automatically positioned to the address	A8NE (SE)	610	-	529981 184392
76	Contemporary Trade Directory Entries Name: Agar Batteries Location: 93, Agar Grove, London, NW1 9UF Classification: Battery Manufacturers & Supplies Status: Inactive Positional Accuracy: Automatically positioned to the address	A8NE (SE)	610	-	529981 184392
77	Contemporary Trade Directory Entries Name: Danka Business Systems Plc Location: 88, Brewery Road, London, N7 9NT Classification: Photocopiers Status: Inactive Positional Accuracy: Manually positioned to the address or location	A9NW (SE)	625	-	530175 184520
78	Contemporary Trade Directory Entries Name: Crankshaft Exchange & Borers Ltd Location: 44, St. Pauls Crescent, London, NW1 9TN Classification: Engine Rebuilding & Reconditioning Status: Inactive Positional Accuracy: Automatically positioned to the address	A8NE (S)	640	-	529767 184302
78	Contemporary Trade Directory Entries Name: Cane & Abel Location: Unit F, 44, St. Pauls Crescent, London, NW1 9TN Classification: Furniture Manufacturers - Home & Office Status: Inactive Positional Accuracy: Automatically positioned to the address	A8NE (S)	640	-	529767 184302
78	Contemporary Trade Directory Entries Name: H G Abbott Location: Unit A, 44, St. Pauls Crescent, London, NW1 9TN Classification: Engineers - General Status: Inactive Positional Accuracy: Manually positioned to the address or location	A8NE (S)	640	-	529767 184302

Map ID	Details	Quadrant Reference (Compass Direction)	Estimated Distance From Site	Contact	NGR
79	Contemporary Trade Directory Entries Name: Serenade Ltd Location: United House, North Road, London, N7 9DP Classification: Clothing & Fabrics - Manufacturers Status: Inactive Positional Accuracy: Automatically positioned to the address	A14NW (E)	644	-	530372 185020
79	Contemporary Trade Directory Entries Name: Mouldmed Uk Plc Location: United House, North Road, London, N7 9DP Classification: Medical Instruments - Manufacturers Status: Inactive Positional Accuracy: Manually positioned to the address or location	A14NW (E)	644	-	530372 185020
79	Contemporary Trade Directory Entries Name: Logo Products (Europe) Ltd Location: United House, North Road, London, N7 9DP Classification: Clothing & Fabrics - Manufacturers Status: Inactive Positional Accuracy: Automatically positioned to the address	A14NW (E)	644	-	530372 185020
79	Contemporary Trade Directory Entries Name: The Almanac Gallery Location: United House, North Road, London, N7 9DP Classification: Greeting Card Publishers & Wholesalers Status: Inactive Positional Accuracy: Automatically positioned to the address	A14NW (E)	644	-	530372 185020
79	Contemporary Trade Directory Entries Name: Delta Galil Europe Ltd Location: 4-10 North Road, London, N7 9EY Classification: Clothing & Fabrics - Manufacturers Status: Active Positional Accuracy: Automatically positioned to the address	A14NW (E)	657	-	530379 185063
79	Contemporary Trade Directory Entries Name: Whatusersdo Location: United House, North Road, London, N7 9DP Classification: Air Conditioning & Refrigeration Contractors Status: Inactive Positional Accuracy: Automatically positioned to the address	A14NW (E)	662	-	530389 185031
80	Contemporary Trade Directory Entries Name: Jon Adam (Sportswear) Ltd Location: 68, Brewery Road, London, N7 9NT Classification: Sportswear - Manufacturers Status: Inactive Positional Accuracy: Automatically positioned to the address	A9NW (SE)	651	-	530242 184556
80	Contemporary Trade Directory Entries Name: G.J.M Location: Unit 5-7 Blenheim Ct, Brewery Rd, London, N7 9NY Classification: Lingerie Manufacturers & Wholesalers Status: Inactive Positional Accuracy: Manually positioned to the address or location	A9NW (SE)	666	-	530290 184600
80	Contemporary Trade Directory Entries Name: Janitorial Express Location: 64, Brewery Road, London, N7 9NT Classification: Cleaning Materials & Equipment Status: Active Positional Accuracy: Automatically positioned to the address	A9NW (SE)	669	-	530264 184558
81	Contemporary Trade Directory Entries Name: Grove Tyres Location: 164, Agar Grove, London, NW1 9TY Classification: Tyre Dealers Status: Active Positional Accuracy: Automatically positioned to the address	A8NE (SE)	653	-	530027 184367
81	Contemporary Trade Directory Entries Name: Chalk Farm Location: 164, Agar Grove, London, NW1 9TY Classification: Tyre Dealers Status: Inactive Positional Accuracy: Automatically positioned to the address	A8NE (SE)	653	-	530027 184367
82	Contemporary Trade Directory Entries Name: K T Auto Services Location: Bartholomew Rd, London, NW5 2AR Classification: Garage Services Status: Inactive Positional Accuracy: Manually positioned to the road within the address or location	A12SE (SW)	656	-	529120 184642

Map ID	Details	Quadrant Reference (Compass Direction)	Estimated Distance From Site	Contact	NGR
83	<p>Contemporary Trade Directory Entries</p> <p>Name: Splash & Drip Location: Flat 1b Freegrove Road, Islington, London, N7 9JN Classification: Ceramic Manufacturers, Supplies & Services Status: Active Positional Accuracy: Manually positioned within the geographical locality</p>	A14NW (NE)	659	-	530328 185239
83	<p>Contemporary Trade Directory Entries</p> <p>Name: Splash & Drip Location: Flat 1b Freegrove Road, Islington, London, N7 9JN Classification: Ceramic Manufacturers, Supplies & Services Status: Inactive Positional Accuracy: Manually positioned within the geographical locality</p>	A14NW (NE)	659	-	530328 185239
84	<p>Contemporary Trade Directory Entries</p> <p>Name: Frank W Marshall & Co Ltd Location: 25, Wolsey Mews, London, NW5 2DX Classification: Joinery Manufacturers Status: Inactive Positional Accuracy: Automatically positioned to the address</p>	A12NE (W)	659	-	529040 184992
85	<p>Contemporary Trade Directory Entries</p> <p>Name: Pentonville Rubber Products Ltd Location: First Floor, 55-61, Brewery Road, London, N7 9QH Classification: Rubber & Plastic Products - Manufacturers Status: Inactive Positional Accuracy: Automatically positioned to the address</p>	A9NW (SE)	661	-	530087 184396
85	<p>Contemporary Trade Directory Entries</p> <p>Name: Camero Ventures Ltd Location: First Floor, 55-61, Brewery Road, London, N7 9QH Classification: Clothing & Fabrics - Manufacturers Status: Inactive Positional Accuracy: Automatically positioned to the address</p>	A9NW (SE)	661	-	530087 184396
85	<p>Contemporary Trade Directory Entries</p> <p>Name: Terrence Haynes Location: 252, York Way, London, N7 9QQ Classification: Office Furniture & Equipment Status: Inactive Positional Accuracy: Automatically positioned to the address</p>	A9NW (SE)	664	-	530071 184381
85	<p>Contemporary Trade Directory Entries</p> <p>Name: Matthew Marchbank Ltd Location: 34, Brandon Road, LONDON, N7 9AA Classification: Cabinet Makers Status: Active Positional Accuracy: Automatically positioned to the address</p>	A9NW (SE)	675	-	530094 184384
85	<p>Contemporary Trade Directory Entries</p> <p>Name: Kings X Motorcycles Location: 240, York Way, London, N7 9AG Classification: Garage Services Status: Active Positional Accuracy: Automatically positioned to the address</p>	A9NW (SE)	699	-	530077 184343
85	<p>Contemporary Trade Directory Entries</p> <p>Name: Car Clinic Location: 240, York Way, London, N7 9AG Classification: Garage Services Status: Inactive Positional Accuracy: Automatically positioned to the address</p>	A9NW (SE)	699	-	530078 184343
85	<p>Contemporary Trade Directory Entries</p> <p>Name: Kim Fashions Location: London, N7 9ag Classification: Clothing & Fabrics - Manufacturers Status: Active Positional Accuracy: Manually positioned within the geographical locality</p>	A9NW (SE)	699	-	530077 184343
85	<p>Contemporary Trade Directory Entries</p> <p>Name: Kings Cross Motor'S Location: 240, York Way, London, N7 9AG Classification: Garage Services Status: Inactive Positional Accuracy: Manually positioned to the address or location</p>	A9NW (SE)	699	-	530078 184343
85	<p>Contemporary Trade Directory Entries</p> <p>Name: W S G Location: 3, Brandon Road, London, N7 9AA Classification: Mot Testing Centres Status: Inactive Positional Accuracy: Automatically positioned to the address</p>	A9NW (SE)	700	-	530129 184377

Map ID	Details	Quadrant Reference (Compass Direction)	Estimated Distance From Site	Contact	NGR
85	Contemporary Trade Directory Entries Name: Fragrance Factory Ltd Location: 1, Brandon Road, London, N7 9AA Classification: Perfume Suppliers Status: Active Positional Accuracy: Automatically positioned to the address	A9NW (SE)	704	-	530095 184349
85	Contemporary Trade Directory Entries Name: Pasta & Pasta Location: 7a, Tileyard Road, London, N7 9AH Classification: Food Products - Manufacturers Status: Inactive Positional Accuracy: Automatically positioned to the address	A9NW (SE)	739	-	530134 184333
86	Contemporary Trade Directory Entries Name: Lookers Location: 85-89, Camden Road, London, NW1 9EX Classification: Car Dealers Status: Inactive Positional Accuracy: Automatically positioned to the address	A7NE (SW)	666	-	529285 184429
86	Contemporary Trade Directory Entries Name: Breeze (Uk) Ltd Location: 1, Rochester Mews, LONDON, NW1 9JB Classification: Clothing & Fabrics - Manufacturers Status: Inactive Positional Accuracy: Automatically positioned to the address	A7NE (SW)	690	-	529243 184433
87	Contemporary Trade Directory Entries Name: The Carriage Office Location: 39 Brewery Road, London, N7 9QH Classification: Car Body Repairs Status: Active Positional Accuracy: Automatically positioned to the address	A9NW (SE)	667	-	530175 184459
87	Contemporary Trade Directory Entries Name: Park Lane Aftersales Location: 39-41, Brewery Road, London, N7 9QH Classification: Garage Services Status: Inactive Positional Accuracy: Automatically positioned to the address	A9NW (SE)	667	-	530175 184459
87	Contemporary Trade Directory Entries Name: Park Lane Location: 39-41, Brewery Road, London, N7 9QH Classification: Car Dealers - Used Status: Inactive Positional Accuracy: Automatically positioned to the address	A9NW (SE)	667	-	530175 184459
87	Contemporary Trade Directory Entries Name: Levc Location: 39-41, Brewery Road, London, N7 9QH Classification: Car Manufacturers Status: Active Positional Accuracy: Automatically positioned to the address	A9NW (SE)	667	-	530175 184459
88	Contemporary Trade Directory Entries Name: Independent Scentsy Consultant Location: 14, Lairs Close, LONDON, N7 9TF Classification: Candle Manufacturers & Suppliers Status: Active Positional Accuracy: Automatically positioned to the address	A14NE (E)	670	-	530400 184978
88	Contemporary Trade Directory Entries Name: N7 Scaffolding Location: Omnibus Business Centre, North Rd, London, N7 9DP Classification: Scaffolding & Work Platforms Status: Inactive Positional Accuracy: Manually positioned within the geographical locality	A14NE (E)	677	-	530405 185018
89	Contemporary Trade Directory Entries Name: Maximum Cleaners Ltd Location: Flat 11, Merchon House, Anson Road, London, N7 0RG Classification: Commercial Cleaning Services Status: Active Positional Accuracy: Automatically positioned to the address	A18SW (N)	683	-	529449 185599
90	Contemporary Trade Directory Entries Name: Sightmode Ltd Location: 14b Hartham Road, London, N7 9JG Classification: Clothing & Fabrics - Manufacturers Status: Inactive Positional Accuracy: Manually positioned within the geographical locality	A14NW (E)	684	-	530382 185169

Map ID	Details	Quadrant Reference (Compass Direction)	Estimated Distance From Site	Contact	NGR
91	Contemporary Trade Directory Entries Name: Holydivineltd Location: Flat 9, Ashmore, Agar Grove, London, NW1 9SX Classification: Cleaning Services - Domestic Status: Inactive Positional Accuracy: Automatically positioned to the address	A8SW (S)	689	-	529579 184264
92	Contemporary Trade Directory Entries Name: Cresta Motors Location: 3, Patshull Road, London, NW5 2JX Classification: Garage Services Status: Active Positional Accuracy: Automatically positioned to the address	A12SW (W)	691	-	529018 184828
93	Contemporary Trade Directory Entries Name: D & J Motors Location: 136, Camley Street, London, N1C 4PG Classification: Garage Services Status: Active Positional Accuracy: Automatically positioned to the address	A8SW (S)	695	-	529674 184246
93	Contemporary Trade Directory Entries Name: A W Motors Location: 134, Camley Street, London, N1C 4PG Classification: Garage Services Status: Inactive Positional Accuracy: Automatically positioned to the address	A8SW (S)	703	-	529676 184238
93	Contemporary Trade Directory Entries Name: A W Motors Location: 134, Camley Street, London, N1C 4PG Classification: Car Engine Tuning & Diagnostic Services Status: Active Positional Accuracy: Automatically positioned to the address	A8SW (S)	703	-	529676 184238
93	Contemporary Trade Directory Entries Name: Jaguar Ac Classics Location: 132, Camley Street, London, NW1 0PG Classification: Garage Services Status: Inactive Positional Accuracy: Automatically positioned to the address	A8SW (S)	712	-	529678 184229
93	Contemporary Trade Directory Entries Name: York Way Taxis Location: 130, Camley Street, London, N1C 4PG Classification: Garage Services Status: Active Positional Accuracy: Automatically positioned to the address	A8SW (S)	720	-	529682 184221
93	Contemporary Trade Directory Entries Name: B T B Garages Location: 128, Camley Street, London, NW1 0PG Classification: Garage Services Status: Inactive Positional Accuracy: Automatically positioned to the address	A8SW (S)	730	-	529683 184211
93	Contemporary Trade Directory Entries Name: Euro Motors Location: 128, Camley Street, London, N1C 4PG Classification: Garage Services Status: Active Positional Accuracy: Automatically positioned to the address	A8SW (S)	730	-	529683 184211
93	Contemporary Trade Directory Entries Name: German Car Centre Location: 126, Camley Street, London, N1C 4PG Classification: Garage Services Status: Active Positional Accuracy: Automatically positioned to the address	A8SW (S)	739	-	529686 184201
93	Contemporary Trade Directory Entries Name: German Car Centre Location: 126, Camley Street, London, NW1 0PG Classification: Mot Testing Centres Status: Inactive Positional Accuracy: Automatically positioned to the address	A8SW (S)	740	-	529686 184201
93	Contemporary Trade Directory Entries Name: T & S Coachworks Ltd Location: 124, Camley Street, London, NW1 0PG Classification: Garage Services Status: Inactive Positional Accuracy: Automatically positioned to the address	A8SW (S)	748	-	529688 184192

Map ID	Details	Quadrant Reference (Compass Direction)	Estimated Distance From Site	Contact	NGR
93	Contemporary Trade Directory Entries Name: Transauto Garage Ltd Location: 124, Camley Street, London, N1C 4PG Classification: Garage Services Status: Active Positional Accuracy: Automatically positioned to the address	A8SW (S)	748	-	529688 184192
93	Contemporary Trade Directory Entries Name: B M W Auto Services Location: 122, Camley Street, London, N1C 4PG Classification: Garage Services Status: Active Positional Accuracy: Automatically positioned to the address	A8SW (S)	757	-	529691 184183
93	Contemporary Trade Directory Entries Name: B M W Auto Services Location: 122, Camley Street, London, N1C 4PG Classification: Garage Services Status: Active Positional Accuracy: Automatically positioned to the address	A8SW (S)	757	-	529691 184183
93	Contemporary Trade Directory Entries Name: Mikes Coachwork Location: 120, Camley Street, London, N1C 4PG Classification: Garage Services Status: Inactive Positional Accuracy: Automatically positioned to the address	A8SW (S)	764	-	529694 184176
93	Contemporary Trade Directory Entries Name: Mike'S Coachworks Location: 120, Camley Street, London, N1C 4PG Classification: Garage Services Status: Inactive Positional Accuracy: Automatically positioned to the address	A8SW (S)	764	-	529694 184176
94	Contemporary Trade Directory Entries Name: Sansone Location: A, 24, Bartholomew Villas, London, NW5 2LL Classification: Antiques - Repairing & Restoring Status: Inactive Positional Accuracy: Automatically positioned to the address	A12SW (W)	696	-	529038 184732
95	Contemporary Trade Directory Entries Name: Superdrug Location: 218-220, Kentish Town Road, London, NW5 2AD Classification: Chemists' & Pharmacists' Suppliers & Wholesalers Status: Active Positional Accuracy: Automatically positioned to the address	A12SW (W)	698	-	529000 184927
95	Contemporary Trade Directory Entries Name: S & A Electricals Location: 245, Kentish Town Road, London, NW5 2JT Classification: Domestic Appliances - Servicing, Repairs & Parts Status: Inactive Positional Accuracy: Automatically positioned to the address	A12SW (W)	736	-	528964 184897
95	Contemporary Trade Directory Entries Name: S & A Electricals Location: 245, Kentish Town Road, London, NW5 2JT Classification: Domestic Appliances - Servicing, Repairs & Parts Status: Inactive Positional Accuracy: Automatically positioned to the address	A12SW (W)	736	-	528964 184897
95	Contemporary Trade Directory Entries Name: Greetings From The Heart Location: 251, Kentish Town Road, London, NW5 2JT Classification: Greeting Card Publishers & Wholesalers Status: Inactive Positional Accuracy: Manually positioned to the address or location	A12SW (W)	739	-	528960 184915
96	Contemporary Trade Directory Entries Name: V D C Trading Ltd Location: 4, Brandon Road, London, N7 9AA Classification: Cable & Wire Equipment Manufacturers Status: Inactive Positional Accuracy: Automatically positioned to the address	A9NW (SE)	701	-	530144 184388
96	Contemporary Trade Directory Entries Name: Alert Clothing Co Ltd Location: Kings Exchange, Tileyard Rd, London, N7 9AH Classification: Clothing & Fabrics - Manufacturers Status: Inactive Positional Accuracy: Manually positioned to the address or location	A9NW (SE)	736	-	530160 184356

Map ID	Details	Quadrant Reference (Compass Direction)	Estimated Distance From Site	Contact	NGR
97	<p>Contemporary Trade Directory Entries</p> <p>Name: North London Cleaners Location: 46 Rochester Road, London, Nw1 9JJ Classification: Cleaning Services - Domestic Status: Inactive Positional Accuracy: Manually positioned within the geographical locality</p>	A7NE (SW)	704	-	529090 184597
98	<p>Contemporary Trade Directory Entries</p> <p>Name: R & B Services Location: Flat M, Ferndown, Agar Grove, London, NW1 9QN Classification: Commercial Cleaning Services Status: Inactive Positional Accuracy: Automatically positioned to the address</p>	A8SW (S)	705	-	529626 184241
99	<p>Contemporary Trade Directory Entries</p> <p>Name: Icon Graphic Communications Ltd Location: Unit 4 Hanover Trading Est, North Rd, London, N7 9HD Classification: Printers Status: Inactive Positional Accuracy: Manually positioned to the address or location</p>	A14NE (E)	713	-	530430 185100
99	<p>Contemporary Trade Directory Entries</p> <p>Name: Equus Print Ltd Location: Unit 3-4, 1-3, North Road, London, N7 9HD Classification: Printers Status: Inactive Positional Accuracy: Automatically positioned to the address</p>	A14NE (E)	714	-	530430 185101
99	<p>Contemporary Trade Directory Entries</p> <p>Name: Swift Finishing Location: Unit 3-4, Hanover Trading Estate, 1-3, North Road, LONDON, N7 9HD Classification: Print Finishers Status: Inactive Positional Accuracy: Automatically positioned to the address</p>	A14NE (E)	714	-	530430 185101
99	<p>Contemporary Trade Directory Entries</p> <p>Name: Johnstone-Leyland Paints Location: Unit 3-4, Hanover Trading Estate, 1-3, North Road, LONDON, N7 9HD Classification: Painting & Decorating Supplies Status: Inactive Positional Accuracy: Automatically positioned to the address</p>	A14NE (E)	714	-	530430 185101
99	<p>Contemporary Trade Directory Entries</p> <p>Name: Bright A Blind Ltd Location: Unit 5, 1-3, North Road, London, N7 9HA Classification: Blinds, Awnings & Canopies Status: Inactive Positional Accuracy: Automatically positioned to the address</p>	A14NE (E)	725	-	530439 185114
99	<p>Contemporary Trade Directory Entries</p> <p>Name: Bright A Blind Location: Unit 5, 1-3, North Road, London, N7 9HA Classification: Blinds, Awnings & Canopies Status: Inactive Positional Accuracy: Automatically positioned to the address</p>	A14NE (E)	725	-	530439 185114
99	<p>Contemporary Trade Directory Entries</p> <p>Name: Bright A Blind Location: Unit 5, Hanover Trading Estate, 1-3, North Road, London, N7 9HD Classification: Office Furniture & Equipment Status: Active Positional Accuracy: Automatically positioned to the address</p>	A14NE (E)	762	-	530478 185107
100	<p>Contemporary Trade Directory Entries</p> <p>Name: Ebone Location: Flat 1, 37, Anson Road, London, N7 0RB Classification: Lingerie & Hosiery Manufacturers & Wholesalers Status: Inactive Positional Accuracy: Automatically positioned to the address</p>	A18NW (N)	714	-	529588 185673
101	<p>Contemporary Trade Directory Entries</p> <p>Name: T S J Woodhouse Ltd Location: 72-98, Blundell Street, London, N7 9TS Classification: Meat - Wholesale Status: Inactive Positional Accuracy: Automatically positioned to the address</p>	A9NW (SE)	717	-	530268 184486
101	<p>Contemporary Trade Directory Entries</p> <p>Name: Pronto Provision Location: Carnevale House, 107, Blundell Street, London, N7 9BN Classification: Food Products - Manufacturers Status: Active Positional Accuracy: Automatically positioned to the address</p>	A9NW (SE)	731	-	530251 184446

Map ID	Details	Quadrant Reference (Compass Direction)	Estimated Distance From Site	Contact	NGR
101	<p>Contemporary Trade Directory Entries</p> <p>Name: Carnevale Location: Carnevale House, 107, Blundell Street, LONDON, N7 9BN Classification: Food Products - Manufacturers Status: Active Positional Accuracy: Automatically positioned to the address</p>	A9NW (SE)	734	-	530250 184441
101	<p>Contemporary Trade Directory Entries</p> <p>Name: Galactic Prints Ltd Location: Unit 9, Acorn Production Centre 103-105, Blundell Street, London, N7 9BN Classification: Printers Textile Status: Active Positional Accuracy: Automatically positioned to the address</p>	A9NW (SE)	759	-	530273 184428
101	<p>Contemporary Trade Directory Entries</p> <p>Name: Urban Clothing Uk Ltd Location: Unit 9, Acorn Production Centre 103-105, Blundell Street, London, N7 9BN Classification: Printers Textile Status: Active Positional Accuracy: Automatically positioned to the address</p>	A9NW (SE)	759	-	530273 184428
101	<p>Contemporary Trade Directory Entries</p> <p>Name: Circle Plastics Ltd Location: Unit 1, Acorn Production Centre, 105, Blundell Street, London, N7 9BN Classification: Plastics - Vacuum Forming Status: Inactive Positional Accuracy: Automatically positioned to the address</p>	A9NW (SE)	759	-	530273 184428
101	<p>Contemporary Trade Directory Entries</p> <p>Name: Straight Up Scaffolding Location: Stable Yard Blundell Street, London, N7 9BN Classification: Scaffolding & Work Platforms Status: Inactive Positional Accuracy: Manually positioned within the geographical locality</p>	A9NW (SE)	759	-	530273 184428
101	<p>Contemporary Trade Directory Entries</p> <p>Name: J & J Auto'S Location: Unit 2, Acorn Production Centre, 105, Blundell Street, London, N7 9BN Classification: Mot Testing Centres Status: Active Positional Accuracy: Automatically positioned to the address</p>	A9NW (SE)	759	-	530273 184428
101	<p>Contemporary Trade Directory Entries</p> <p>Name: Comatec (Uk) Ltd Location: Unit 2, Acorn Production Centre, 105, Blundell Street, London, N7 9BN Classification: Cleaning Services - Commercial Status: Inactive Positional Accuracy: Automatically positioned to the address</p>	A9NW (SE)	763	-	530282 184431
101	<p>Contemporary Trade Directory Entries</p> <p>Name: J M F Joinery Ltd Location: Unit 3, Acorn Production Centre, 105, Blundell Street, London, N7 9BN Classification: Joinery Manufacturers Status: Inactive Positional Accuracy: Automatically positioned to the address</p>	A9NW (SE)	767	-	530292 184437
102	<p>Contemporary Trade Directory Entries</p> <p>Name: Exan Coachworks Location: 392, Camden Road, London, N7 0SJ Classification: Car Body Repairs Status: Active Positional Accuracy: Automatically positioned to the address</p>	A19SW (NE)	723	-	530227 185486
102	<p>Contemporary Trade Directory Entries</p> <p>Name: Exan Location: A, 392, Camden Road, London, N7 0SJ Classification: Car Body Repairs Status: Inactive Positional Accuracy: Automatically positioned to the address</p>	A19SW (NE)	724	-	530229 185486
103	<p>Contemporary Trade Directory Entries</p> <p>Name: Boon & Sons (Holdings) Ltd Location: 20-26, Market Road, London, N7 9PW Classification: Distribution Services Status: Inactive Positional Accuracy: Automatically positioned to the address</p>	A14SE (E)	726	-	530439 184805
103	<p>Contemporary Trade Directory Entries</p> <p>Name: Stamp Printing & Stationary Location: 20-26, Market Road, London, N7 9PW Classification: Printers Status: Inactive Positional Accuracy: Automatically positioned to the address</p>	A14SE (E)	726	-	530439 184805

Map ID	Details	Quadrant Reference (Compass Direction)	Estimated Distance From Site	Contact	NGR
103	Contemporary Trade Directory Entries Name: Foamtec Location: 20-26, Market Road, London, N7 9PW Classification: Bed & Mattress Manufacturers Status: Inactive Positional Accuracy: Automatically positioned to the address	A14SE (E)	726	-	530439 184805
104	Contemporary Trade Directory Entries Name: Snappy Snaps 170 Location: 299 Kentish Town Rd, London, NW5 2TJ Classification: Photographic Processors Status: Inactive Positional Accuracy: Manually positioned to the address or location	A12NW (W)	726	-	528976 185030
105	Contemporary Trade Directory Entries Name: Fabulously French Location: A, 15, Falkland Road, London, NW5 2PU Classification: Confectionery Manufacturers Status: Inactive Positional Accuracy: Automatically positioned to the address	A17SE (NW)	726	-	529086 185343
106	Contemporary Trade Directory Entries Name: Junkanddisorderly.Com Location: Anson Rd, London, N7 0AR Classification: Waste Disposal Services Status: Inactive Positional Accuracy: Manually positioned within the geographical locality	A18NW (N)	727	-	529690 185698
107	Contemporary Trade Directory Entries Name: Aims Plumbing & Building Services Ltd Location: 59, Lady Margaret Road, London, NW5 2NJ Classification: Boilers - Servicing, Replacements & Repairs Status: Inactive Positional Accuracy: Automatically positioned to the address	A17SE (NW)	736	-	529203 185498
108	Contemporary Trade Directory Entries Name: Kleen Machine Location: 347, Kentish Town Road, London, NW5 2TJ Classification: Dry Cleaners Status: Active Positional Accuracy: Automatically positioned to the address	A12NW (W)	737	-	528994 185170
108	Contemporary Trade Directory Entries Name: Drycleaning Collections Location: 347, Kentish Town Road, London, NW5 2TJ Classification: Dry Cleaners Status: Inactive Positional Accuracy: Automatically positioned to the address	A12NW (W)	737	-	528994 185170
109	Contemporary Trade Directory Entries Name: Jewson Location: 2a Bartholemew Road, London, NW5 2AJ Classification: Builders' Merchants Status: Active Positional Accuracy: Automatically positioned to the address	A12SW (W)	739	-	529002 184702
109	Contemporary Trade Directory Entries Name: Franchi Location: 144-146, Kentish Town Road, London, NW1 9QB Classification: Hardware Status: Active Positional Accuracy: Automatically positioned to the address	A12SW (W)	784	-	528963 184680
109	Contemporary Trade Directory Entries Name: Smart Line Location: 142, Kentish Town Road, London, NW1 9QB Classification: Dry Cleaners Status: Active Positional Accuracy: Manually positioned to the address or location	A12SW (W)	785	-	528964 184674
109	Contemporary Trade Directory Entries Name: J D Cleaning Location: 140-142, Kentish Town Road, London, NW1 9QB Classification: Cleaning Services - Domestic Status: Inactive Positional Accuracy: Automatically positioned to the address	A12SW (W)	785	-	528966 184668
110	Contemporary Trade Directory Entries Name: M D A Motors Location: 50a, Leverton Street, London, NW5 2PG Classification: Garage Services Status: Active Positional Accuracy: Automatically positioned to the address	A17SE (NW)	748	-	529108 185411

Map ID	Details	Quadrant Reference (Compass Direction)	Estimated Distance From Site	Contact	NGR
110	<p>Contemporary Trade Directory Entries</p> <p>Name: Car Care Location: 50, Leverton Street, London, NW5 2PG Classification: Garage Services Status: Inactive Positional Accuracy: Automatically positioned to the address</p>	A17SE (NW)	748	-	529108 185411
111	<p>Contemporary Trade Directory Entries</p> <p>Name: Joju Solar Location: Omnibus Business Centre 39-41, North Road, London, N7 9DP Classification: Electricity Generating & Distributing Equipment Status: Inactive Positional Accuracy: Automatically positioned to the address</p>	A14NE (E)	751	-	530473 185071
111	<p>Contemporary Trade Directory Entries</p> <p>Name: Tucan London Ltd Location: Omnibus Business Centre, 39-41, North Road, London, N7 9DP Classification: Distribution Services Status: Inactive Positional Accuracy: Automatically positioned to the address</p>	A14NE (E)	751	-	530473 185071
111	<p>Contemporary Trade Directory Entries</p> <p>Name: Screen Data Location: Omnibus Business Centre, 39-41, North Road, London, N7 9DP Classification: Screen Process Printers Status: Inactive Positional Accuracy: Automatically positioned to the address</p>	A14NE (E)	751	-	530474 185071
111	<p>Contemporary Trade Directory Entries</p> <p>Name: Icon Digital Communications Ltd Location: United House, 39-41, North Road, London, N7 9DP Classification: Printers Status: Inactive Positional Accuracy: Manually positioned to the address or location</p>	A14NE (E)	751	-	530473 185071
111	<p>Contemporary Trade Directory Entries</p> <p>Name: Motorexpart Location: Omnibus Business Centre, 39-41 North Rd, London, N7 9DP Classification: Car Dealers Status: Inactive Positional Accuracy: Manually positioned to the address or location</p>	A14NE (E)	752	-	530474 185070
112	<p>Contemporary Trade Directory Entries</p> <p>Name: Zappee Dry Cleaning Location: 310, Kentish Town Road, London, NW5 2TH Classification: Dry Cleaners Status: Active Positional Accuracy: Automatically positioned to the address</p>	A12NW (NW)	755	-	529008 185257
112	<p>Contemporary Trade Directory Entries</p> <p>Name: Universe Pizza Location: 320, Kentish Town Road, London, NW5 2TH Classification: Catering Equipment Status: Active Positional Accuracy: Automatically positioned to the address</p>	A12NW (NW)	773	-	528997 185278
112	<p>Contemporary Trade Directory Entries</p> <p>Name: London Boys Scrap Yards In Kentish Town Location: 4, Fortess Road, London, NW5 2ES Classification: Car Breakers & Dismantlers Status: Inactive Positional Accuracy: Automatically positioned to the address</p>	A17SW (NW)	789	-	528992 185303
112	<p>Contemporary Trade Directory Entries</p> <p>Name: Mail Boxes Etc Location: 4, Fortess Road, London, NW5 2ES Classification: Freight Forwarders Status: Active Positional Accuracy: Automatically positioned to the address</p>	A17SW (NW)	789	-	528992 185303
113	<p>Contemporary Trade Directory Entries</p> <p>Name: Area 51 Uk Location: 16-24, Brewery Road, London, N7 9NH Classification: Musical Instrument - Manufacturers Status: Inactive Positional Accuracy: Automatically positioned to the address</p>	A14SE (SE)	757	-	530413 184633
113	<p>Contemporary Trade Directory Entries</p> <p>Name: Calvin Klein Underwear Location: Blenheim Court, Brewery Road, London, N7 9NY Classification: Lingerie Manufacturers & Wholesalers Status: Inactive Positional Accuracy: Automatically positioned in the proximity of the address</p>	A9NE (SE)	775	-	530421 184609

Map ID	Details	Quadrant Reference (Compass Direction)	Estimated Distance From Site	Contact	NGR
114	Contemporary Trade Directory Entries Name: Thakorn Enterprise Location: 120, Maiden Lane, London, NW1 9UQ Classification: Silk Manufacturers & Wholesalers Status: Inactive Positional Accuracy: Automatically positioned to the address	A8SE (S)	757	-	529930 184215
115	Contemporary Trade Directory Entries Name: A Pericleas Location: Parkhurst Road, London, N7 0SF Classification: Car Body Repairs Status: Inactive Positional Accuracy: Automatically positioned to the address	A19SW (NE)	758	-	530219 185540
116	Contemporary Trade Directory Entries Name: Cleaners Holloway Location: 66, Anson Road, London, N7 0AA Classification: Cleaning Services - Domestic Status: Inactive Positional Accuracy: Automatically positioned to the address	A18NE (N)	760	-	529842 185721
117	Contemporary Trade Directory Entries Name: Lawsons Location: 53 Blundell St, London, N7 9BN Classification: Builders' Merchants Status: Inactive Positional Accuracy: Manually positioned to the road within the address or location	A9NW (SE)	764	-	530344 184506
117	Contemporary Trade Directory Entries Name: Trust Meat Co Ltd Location: 55, Blundell Street, London, N7 9BN Classification: Meat - Wholesale Status: Active Positional Accuracy: Automatically positioned to the address	A9NW (SE)	766	-	530319 184471
118	Contemporary Trade Directory Entries Name: M D A Motors Location: 60, Rochester Place, London, NW1 9JX Classification: Garage Services Status: Active Positional Accuracy: Automatically positioned to the address	A7NE (SW)	767	-	529067 184516
119	Contemporary Trade Directory Entries Name: Camden Cab Company Ltd Location: 5a, Agar Place, London, NW1 0RG Classification: Garage Services Status: Active Positional Accuracy: Automatically positioned to the address	A8SW (S)	768	-	529429 184226
120	Contemporary Trade Directory Entries Name: Brian Crisp Location: 1, Wilmot Place, London, NW1 9JS Classification: Photographic Processors Status: Inactive Positional Accuracy: Automatically positioned to the address	A7NE (SW)	774	-	529141 184414
120	Contemporary Trade Directory Entries Name: D 2 W Location: 61-63, Rochester Place, London, NW1 9JU Classification: Printers Status: Active Positional Accuracy: Automatically positioned to the address	A7NE (SW)	780	-	529116 184432
121	Contemporary Trade Directory Entries Name: Pro Cleaners Kentish Town Location: 207-209, Kentish Town Road, London, NW5 2JU Classification: Cleaning Services - Domestic Status: Inactive Positional Accuracy: Automatically positioned to the address	A12SW (W)	778	-	528936 184792
121	Contemporary Trade Directory Entries Name: Cleaning Services Kentish Town Location: 6, Anglers Lane, London, NW5 3DG Classification: Cleaning Services - Domestic Status: Inactive Positional Accuracy: Automatically positioned to the address	A12SW (W)	804	-	528909 184795
122	Contemporary Trade Directory Entries Name: Cas Security Ltd Location: Unit 15, Kings Exchange, Tileyard Road, London, N7 9AH Classification: Firefighting Equipment Status: Inactive Positional Accuracy: Automatically positioned to the address	A9NW (SE)	778	-	530228 184357

Map ID	Details	Quadrant Reference (Compass Direction)	Estimated Distance From Site	Contact	NGR
122	Contemporary Trade Directory Entries Name: Erail Travel Ltd Location: Unit 17, Tileyard Studios, Tileyard Road, London, N7 9AH Classification: Railways Status: Inactive Positional Accuracy: Automatically positioned to the address	A9NW (SE)	779	-	530235 184362
122	Contemporary Trade Directory Entries Name: Corporate Business Technology Ltd Location: 29, Kings Exchange, Tileyard Road, London, N7 9AH Classification: Telecommunications Equipment & Systems Status: Inactive Positional Accuracy: Automatically positioned to the address	A9NW (SE)	781	-	530242 184365
122	Contemporary Trade Directory Entries Name: Professional Cleaning Services Location: Unit 23, Tileyard Studios, Tileyard Road, London, N7 9AH Classification: Commercial Cleaning Services Status: Inactive Positional Accuracy: Automatically positioned to the address	A9NW (SE)	786	-	530257 184373
122	Contemporary Trade Directory Entries Name: Venus Printers Ltd Location: Unit 22/23, Kings Exchange, Tileyard Road, London, N7 9AH Classification: Printers Status: Inactive Positional Accuracy: Automatically positioned in the proximity of the address	A9NW (SE)	797	-	530261 184362
122	Contemporary Trade Directory Entries Name: Task It Ltd Location: Unit 25, Kings Exchange, Tileyard Road, London, N7 9AH Classification: Computer Manufacturers Status: Inactive Positional Accuracy: Automatically positioned to the address	A9NW (SE)	818	-	530277 184349
122	Contemporary Trade Directory Entries Name: Corporate Ict Ltd Location: Unit 31, Tileyard Studios, Tileyard Road, London, N7 9AH Classification: Telecommunications Equipment & Systems Status: Inactive Positional Accuracy: Automatically positioned to the address	A9NW (SE)	829	-	530273 184330
123	Contemporary Trade Directory Entries Name: Panache 2000 Ltd Location: 9, Archibald Road, London, N7 0AN Classification: Printers Status: Inactive Positional Accuracy: Automatically positioned to the address	A18NW (N)	778	-	529677 185748
124	Contemporary Trade Directory Entries Name: W Fayers & Sons Location: 202-228, York Way, London, N7 9AZ Classification: Builders' Merchants Status: Inactive Positional Accuracy: Automatically positioned in the proximity of the address	A9SW (SE)	790	-	530093 184247
124	Contemporary Trade Directory Entries Name: W Fayers & Sons Location: 202-228, York Way, London, N7 9AZ Classification: Builders' Merchants Status: Inactive Positional Accuracy: Automatically positioned in the proximity of the address	A9SW (SE)	790	-	530093 184247
125	Contemporary Trade Directory Entries Name: North London Cleaners Location: 46, Rochester Road, London, NW1 9JJ Classification: Cleaning Services - Domestic Status: Inactive Positional Accuracy: Automatically positioned to the address	A7NW (SW)	794	-	528991 184590
126	Contemporary Trade Directory Entries Name: Bartram Associates Ltd Location: Unit 10, Acorn Production Centre, 105, Blundell Street, London, N7 9BN Classification: Medical Equipment Manufacturers Status: Inactive Positional Accuracy: Automatically positioned to the address	A9NW (SE)	799	-	530298 184396
126	Contemporary Trade Directory Entries Name: Upstage Location: Unit 8, Acorn Production Centre, 105, Blundell Street, London, N7 9BN Classification: Dry Cleaners Status: Inactive Positional Accuracy: Automatically positioned to the address	A9NW (SE)	800	-	530311 184410

Map ID	Details	Quadrant Reference (Compass Direction)	Estimated Distance From Site	Contact	NGR
126	<p>Contemporary Trade Directory Entries</p> <p>Name: Urban Attitude (Uk) Ltd Location: Unit 9, Acorn Production Centre, 103-105, Blundell Street, London, N7 9BN Classification: T-Shirts Status: Inactive Positional Accuracy: Automatically positioned to the address</p>	A9NW (SE)	800	-	530305 184402
127	<p>Contemporary Trade Directory Entries</p> <p>Name: Rapha Location: Unit 18, Tileyard Studios, Tileyard Road, London, N7 9AH Classification: Cycle Accessories, Manufacturers & Wholesalers Status: Active Positional Accuracy: Automatically positioned to the address</p>	A9SW (SE)	801	-	530165 184278
127	<p>Contemporary Trade Directory Entries</p> <p>Name: S Q Trading Ltd Location: Unit 16 Tileyard Studios, Tileyard Road, London, N7 9AH Classification: Chemicals - Distributors & Wholesalers Status: Active Positional Accuracy: Automatically positioned to the address</p>	A9NW (SE)	801	-	530184 184292
128	<p>Contemporary Trade Directory Entries</p> <p>Name: Tudorproof Ltd Location: 191, Kentish Town Road, London, NW5 2JU Classification: Printers Status: Active Positional Accuracy: Automatically positioned to the address</p>	A12SW (W)	802	-	528928 184725
129	<p>Contemporary Trade Directory Entries</p> <p>Name: Volkerrail Location: Unit 12, Tileyard Studios, Tileyard Road, London, N7 9AH Classification: Railways Status: Inactive Positional Accuracy: Automatically positioned to the address</p>	A9NW (SE)	803	-	530199 184301
129	<p>Contemporary Trade Directory Entries</p> <p>Name: Venus Printers Location: Tileyard Studios, Tileyard Rd, London, N7 9AH Classification: Printers Status: Inactive Positional Accuracy: Manually positioned within the geographical locality</p>	A9NW (SE)	814	-	530215 184299
129	<p>Contemporary Trade Directory Entries</p> <p>Name: Amber Office Furniture Ltd Location: Unit 4-4a, Kings Exchange, Tileyard Road, London, N7 9AH Classification: Office Furniture & Equipment Status: Inactive Positional Accuracy: Automatically positioned to the address</p>	A9SW (SE)	815	-	530184 184275
129	<p>Contemporary Trade Directory Entries</p> <p>Name: Denfleet International Ltd Location: Unit 2, Kings Exchange, Tileyard Road, London, N7 9AH Classification: Pharmaceutical Manufacturers & Distributors Status: Inactive Positional Accuracy: Automatically positioned to the address</p>	A9SW (SE)	851	-	530231 184265
129	<p>Contemporary Trade Directory Entries</p> <p>Name: Key Production Location: Unit 41, Tileyard Studios, Tileyard Road, London, N7 9AH Classification: Record, Tape & CD Manufacturers & Wholesalers Status: Inactive Positional Accuracy: Automatically positioned to the address</p>	A9SW (SE)	857	-	530258 184279
129	<p>Contemporary Trade Directory Entries</p> <p>Name: Ciaccio & Lombardi Location: 24-28, Vale Royal, London, N7 9AP Classification: Food Products - Manufacturers Status: Inactive Positional Accuracy: Automatically positioned to the address</p>	A9SW (SE)	863	-	530213 184237
130	<p>Contemporary Trade Directory Entries</p> <p>Name: Buchanan Motors Location: 128a, Camden Road, London, NW1 9EE Classification: Garage Services Status: Active Positional Accuracy: Automatically positioned to the address</p>	A7SE (SW)	804	-	529263 184273
131	<p>Contemporary Trade Directory Entries</p> <p>Name: Tufnell Park Carpet Cleaners Location: Church of Saint Benet and All Saints, 2, Lupton Street, London, NW5 2JB Classification: Carpet, Curtain & Upholstery Cleaners Status: Active Positional Accuracy: Automatically positioned to the address</p>	A17SE (NW)	807	-	529170 185565

Map ID	Details	Quadrant Reference (Compass Direction)	Estimated Distance From Site	Contact	NGR
131	Contemporary Trade Directory Entries Name: R B Cleaning Location: 2, Lupton Street, London, NW5 2HY Classification: Carpet, Curtain & Upholstery Cleaners Status: Active Positional Accuracy: Automatically positioned to the address	A17SE (NW)	807	-	529170 185565
132	Contemporary Trade Directory Entries Name: Uken Location: Unit 1, N W Commercial Centre, Broadfield Lane, London, NW1 9YS Classification: Printers Status: Inactive Positional Accuracy: Automatically positioned to the address	A8SE (SE)	808	-	530044 184203
132	Contemporary Trade Directory Entries Name: Kings Cross Location: Unit 11, N W Commercial Centre, Broadfield Lane, LONDON, NW1 9YS Classification: Joinery Manufacturers Status: Inactive Positional Accuracy: Automatically positioned to the address	A8SE (SE)	834	-	530049 184177
132	Contemporary Trade Directory Entries Name: London Springs Ltd Location: Unit 9, N W Commercial Centre, Broadfield Lane, London, NW1 9YS Classification: Water Coolers Status: Inactive Positional Accuracy: Automatically positioned to the address	A9SW (SE)	854	-	530052 184156
133	Contemporary Trade Directory Entries Name: Damsel In A Dress Location: Unit 25-27, London, N7 9AH Classification: Clothing & Fabrics - Manufacturers Status: Inactive Positional Accuracy: Manually positioned within the geographical locality	A9NW (SE)	809	-	530228 184317
133	Contemporary Trade Directory Entries Name: Carnevale Location: Unit 10 Tileyard, Tileyard Road, London, N7 9AH Classification: Meat Product Manufacturers & Wholesalers Status: Inactive Positional Accuracy: Manually positioned within the geographical locality	A9NW (SE)	809	-	530228 184317
133	Contemporary Trade Directory Entries Name: Propercorn Location: Unit 4a, Tileyard Studios, Tileyard Road, London, N7 9AH Classification: Confectionery Manufacturers Status: Inactive Positional Accuracy: Automatically positioned to the address	A9NW (SE)	845	-	530267 184303
134	Contemporary Trade Directory Entries Name: Mirage Location: 35, Freegrove Road, London, N7 9RG Classification: T-Shirts Status: Active Positional Accuracy: Automatically positioned to the address	A19SE (NE)	814	-	530419 185394
135	Contemporary Trade Directory Entries Name: Cleaners Holloway Location: Camhurst House, 16 Parkhurst Rd, London, N7 0SF Classification: Cleaning Services - Domestic Status: Inactive Positional Accuracy: Automatically positioned to the address	A19SW (NE)	820	-	530261 185585
136	Contemporary Trade Directory Entries Name: Joe Kenny Heating Location: 121, St. Pancras Way, London, NW1 0RD Classification: Boilers - Servicing, Replacements & Repairs Status: Active Positional Accuracy: Automatically positioned to the address	A7SE (SW)	820	-	529368 184196
136	Contemporary Trade Directory Entries Name: Stock Motors Co Location: 77-79 Randolph St, London, NW1 0SR Classification: Garage Services Status: Inactive Positional Accuracy: Manually positioned to the road within the address or location	A7SE (SW)	847	-	529324 184187
136	Contemporary Trade Directory Entries Name: Burlington Camden Location: 90-94, Baynes Street, London, NW1 0TZ Classification: Garage Services Status: Inactive Positional Accuracy: Automatically positioned to the address	A7SE (SW)	862	-	529352 184157

Map ID	Details	Quadrant Reference (Compass Direction)	Estimated Distance From Site	Contact	NGR
136	<p>Contemporary Trade Directory Entries</p> <p>Name: Burlingtons Camden Location: 90-94, Baynes Street, London, NW1 0TZ Classification: Garage Services Status: Inactive Positional Accuracy: Automatically positioned to the address</p>	A7SE (SW)	862	-	529352 184157
136	<p>Contemporary Trade Directory Entries</p> <p>Name: 88 Car Repairs Location: 87 Baynes St, London, NW1 0TZ Classification: Garage Services Status: Inactive Positional Accuracy: Manually positioned to the road within the address or location</p>	A7SE (SW)	869	-	529360 184146
137	<p>Contemporary Trade Directory Entries</p> <p>Name: Perk Clean Location: 20, Fortess Road, London, NW5 2HB Classification: Dry Cleaners Status: Active Positional Accuracy: Automatically positioned to the address</p>	A17SW (NW)	820	-	528996 185375
138	<p>Contemporary Trade Directory Entries</p> <p>Name: S E B Auto Services Location: Garage, 42, North Road, London, N7 9DP Classification: Garage Services Status: Inactive Positional Accuracy: Automatically positioned to the address</p>	A14NE (E)	822	-	530542 185088
139	<p>Contemporary Trade Directory Entries</p> <p>Name: Coin Laundry Location: 1, Fortess Road, London, NW5 1AA Classification: Laundries & Launderettes Status: Active Positional Accuracy: Automatically positioned to the address</p>	A17SW (NW)	824	-	528966 185330
140	<p>Contemporary Trade Directory Entries</p> <p>Name: Howden'S Joinery Ltd Location: Regis Road, London, NW5 3EW Classification: Builders' Merchants Status: Inactive Positional Accuracy: Automatically positioned to the address</p>	A12NW (W)	834	-	528879 185109
140	<p>Contemporary Trade Directory Entries</p> <p>Name: Acquisitions Location: 24-26, Holmes Road, London, NW5 3AB Classification: Fireplaces & Mantelpieces Status: Active Positional Accuracy: Automatically positioned to the address</p>	A12NW (W)	850	-	528856 185067
141	<p>Contemporary Trade Directory Entries</p> <p>Name: Michaels Garage Location: 11 Balmoral Gro, London, N7 9NQ Classification: Mot Testing Centres Status: Inactive Positional Accuracy: Manually positioned to the address or location</p>	A14SE (E)	839	-	530532 184714
141	<p>Contemporary Trade Directory Entries</p> <p>Name: Euro Spence Location: 10, Brewery Road, London, N7 9NH Classification: Clothing & Fabrics - Manufacturers Status: Inactive Positional Accuracy: Automatically positioned to the address</p>	A14SE (E)	849	-	530526 184662
141	<p>Contemporary Trade Directory Entries</p> <p>Name: Lynx Press Ltd Location: 5, Balmoral Grove, London, N7 9NQ Classification: Printers Status: Inactive Positional Accuracy: Automatically positioned to the address</p>	A14SE (E)	857	-	530543 184690
141	<p>Contemporary Trade Directory Entries</p> <p>Name: Angel Springs Location: Unit 8,Balmoral Grove, London, N7 9NQ Classification: Water Coolers Status: Active Positional Accuracy: Manually positioned to the address or location</p>	A14SE (E)	870	-	530566 184718
142	<p>Contemporary Trade Directory Entries</p> <p>Name: General Supplies Location: 465, Caledonian Road, London, N7 9BA Classification: Builders' Merchants Status: Inactive Positional Accuracy: Manually positioned to the address or location</p>	A14SE (E)	839	-	530568 184899

Map ID	Details	Quadrant Reference (Compass Direction)	Estimated Distance From Site	Contact	NGR
142	<p>Contemporary Trade Directory Entries</p> <p>Name: General Supplies Location: 465, Caledonian Road, London, N7 9BA Classification: Builders' Merchants Status: Inactive Positional Accuracy: Manually positioned to the address or location</p>	A14SE (E)	839	-	530568 184899
143	<p>Contemporary Trade Directory Entries</p> <p>Name: Elizabeth Street Antiques & Restoration Services Location: 22, Holmes Road, London, NW5 3AB Classification: Antiques - Repairing & Restoring Status: Inactive Positional Accuracy: Automatically positioned to the address</p>	A12NW (W)	840	-	528865 185056
144	<p>Contemporary Trade Directory Entries</p> <p>Name: Pink Star Location: 29, Conistone Way, London, N7 9DD Classification: Cleaning Services - Domestic Status: Inactive Positional Accuracy: Automatically positioned to the address</p>	A9NE (SE)	841	-	530416 184473
145	<p>Contemporary Trade Directory Entries</p> <p>Name: Home Cleaning (London) Location: 69, Camden Road, London, NW1 9EU Classification: Cleaning Services - Domestic Status: Inactive Positional Accuracy: Automatically positioned to the address</p>	A7SE (SW)	846	-	529214 184257
145	<p>Contemporary Trade Directory Entries</p> <p>Name: Jansen Uk Location: 65, Camden Road, London, NW1 9EU Classification: Hardware Status: Active Positional Accuracy: Automatically positioned to the address</p>	A7SE (SW)	857	-	529203 184251
145	<p>Contemporary Trade Directory Entries</p> <p>Name: D Jansen Location: 65, Camden Road, London, NW1 9EU Classification: Gas Suppliers Status: Inactive Positional Accuracy: Automatically positioned to the address</p>	A7SE (SW)	857	-	529203 184251
145	<p>Contemporary Trade Directory Entries</p> <p>Name: Swedbrand Location: 180, Royal College Street, London, NW1 9NN Classification: Boxes & Cartons Status: Active Positional Accuracy: Automatically positioned to the address</p>	A7SE (SW)	877	-	529195 184232
145	<p>Contemporary Trade Directory Entries</p> <p>Name: Camden Scaffolding Location: 114, Camden Road, London, NW1 9EE Classification: Scaffolding & Work Platforms Status: Inactive Positional Accuracy: Automatically positioned to the address</p>	A7SE (SW)	878	-	529224 184211
145	<p>Contemporary Trade Directory Entries</p> <p>Name: N K Print & Design Location: 186, Royal College Street, London, NW1 9NN Classification: Printers Status: Active Positional Accuracy: Automatically positioned to the address</p>	A7SE (SW)	879	-	529181 184240
145	<p>Contemporary Trade Directory Entries</p> <p>Name: Radiance Printers Location: Execo House, 182, Royal College Street, London, NW1 9NN Classification: Printers Status: Inactive Positional Accuracy: Automatically positioned to the address</p>	A7SE (SW)	879	-	529189 184234
145	<p>Contemporary Trade Directory Entries</p> <p>Name: Heaven Dry Cleaners Location: 112, Camden Road, London, NW1 9EE Classification: Dry Cleaners Status: Active Positional Accuracy: Automatically positioned to the address</p>	A7SE (SW)	881	-	529222 184208
146	<p>Contemporary Trade Directory Entries</p> <p>Name: K C J Builders Location: 12, Inkerman Road, London, NW5 3BT Classification: Damp & Dry Rot Control Status: Active Positional Accuracy: Automatically positioned to the address</p>	A12SW (W)	852	-	528846 184947

Map ID	Details	Quadrant Reference (Compass Direction)	Estimated Distance From Site	Contact	NGR
147	<p>Contemporary Trade Directory Entries</p> <p>Name: Hobs Knobs & Ovens Location: 85a St George'S Avenue, London, N7 0AJ Classification: Oven cleaning Status: Active Positional Accuracy: Manually positioned within the geographical locality</p>	A18NW (N)	856	-	529637 185824
148	<p>Contemporary Trade Directory Entries</p> <p>Name: Leon Paul Equipment Co Ltd Location: 1-2, Cedar Way Industrial Estate, Cedar Way, LONDON, NW1 0PD Classification: Sports Equipment Manufacturers & Distributors Status: Inactive Positional Accuracy: Automatically positioned to the address</p>	A8SW (S)	857	-	529670 184084
148	<p>Contemporary Trade Directory Entries</p> <p>Name: Sweet F A Uk Ltd Location: Unit 16, Cedar Way Industrial Estate, Cedar Way, London, N1C 4PD Classification: Textile Manufacturing Status: Active Positional Accuracy: Automatically positioned to the address</p>	A8SW (S)	860	-	529679 184081
148	<p>Contemporary Trade Directory Entries</p> <p>Name: Pipe & Climate Center Location: Unit 30 Cedar Way Industrial Estate, Cedar Way, London, NW1 0PD Classification: Central Heating Supplies & Equipment Status: Active Positional Accuracy: Manually positioned to the address or location</p>	A8SW (S)	899	-	529691 184041
149	<p>Contemporary Trade Directory Entries</p> <p>Name: Lotus Cleansing Ltd Location: 20b Cardozo Rd, London, N7 9RL Classification: Commercial Cleaning Services Status: Inactive Positional Accuracy: Manually positioned to the road within the address or location</p>	A19SE (NE)	864	-	530504 185345
149	<p>Contemporary Trade Directory Entries</p> <p>Name: Lotus Cleansing Ltd Location: 20, Cardozo Road, London, N7 9RL Classification: Commercial Cleaning Services Status: Inactive Positional Accuracy: Automatically positioned to the address</p>	A19SE (NE)	867	-	530516 185326
149	<p>Contemporary Trade Directory Entries</p> <p>Name: Double Clean Location: 511, Caledonian Road, London, N7 9RN Classification: Carpet, Curtain & Upholstery Cleaners Status: Inactive Positional Accuracy: Automatically positioned to the address</p>	A19SE (NE)	911	-	530561 185334
150	<p>Contemporary Trade Directory Entries</p> <p>Name: Dewhirst Location: Flat 6, 106-110, Kentish Town Road, London, NW1 9PX Classification: Clothing & Fabrics - Manufacturers Status: Active Positional Accuracy: Automatically positioned to the address</p>	A7NW (SW)	865	-	528987 184460
150	<p>Contemporary Trade Directory Entries</p> <p>Name: Spick 'N' Span Location: 121, Kentish Town Road, London, NW1 8PB Classification: Dry Cleaners Status: Inactive Positional Accuracy: Automatically positioned to the address</p>	A7NW (SW)	881	-	528958 184474
150	<p>Contemporary Trade Directory Entries</p> <p>Name: D Webster & Son Location: 109, Kentish Town Road, London, NW1 8PB Classification: Joinery Manufacturers Status: Inactive Positional Accuracy: Automatically positioned to the address</p>	A7NW (SW)	897	-	528960 184442
151	<p>Contemporary Trade Directory Entries</p> <p>Name: Otrum Ltd Location: The Fitzpatrick Building, 188-194, York Way, London, N7 9AS Classification: Television & Video Manufacturers & Wholesalers Status: Inactive Positional Accuracy: Manually positioned to the address or location</p>	A9SW (SE)	868	-	530140 184184
151	<p>Contemporary Trade Directory Entries</p> <p>Name: North Bridge Location: 12, Vale Royal, London, N7 9AP Classification: Textile Manufacturing Status: Inactive Positional Accuracy: Automatically positioned to the address</p>	A9SW (SE)	868	-	530140 184184

Map ID	Details	Quadrant Reference (Compass Direction)	Estimated Distance From Site	Contact	NGR
151	<p>Contemporary Trade Directory Entries</p> <p>Name: H Q Motors Location: 186, York Way, London, N7 9AT Classification: Car Body Repairs Status: Inactive Positional Accuracy: Automatically positioned to the address</p>	A9SW (SE)	875	-	530131 184172
152	<p>Contemporary Trade Directory Entries</p> <p>Name: Olive Maintenance Location: 32, Holmes Road, London, NW5 3AB Classification: Air Conditioning Equipment & Systems Status: Inactive Positional Accuracy: Automatically positioned to the address</p>	A12NW (W)	876	-	528829 185066
152	<p>Contemporary Trade Directory Entries</p> <p>Name: Carmel Clothing Location: 55-57, Holmes Road, LONDON, NW5 3AN Classification: Clothing & Fabrics - Manufacturers Status: Active Positional Accuracy: Automatically positioned to the address</p>	A12NW (W)	910	-	528792 185033
152	<p>Contemporary Trade Directory Entries</p> <p>Name: Pc Clothing Ltd Location: Flat 14, 55-57, Holmes Road, London, NW5 3AN Classification: Clothing & Fabrics - Manufacturers Status: Inactive Positional Accuracy: Automatically positioned to the address</p>	A12NW (W)	910	-	528792 185033
152	<p>Contemporary Trade Directory Entries</p> <p>Name: Hampstead Crash Repairs Location: 75, Holmes Road, London, NW5 3AU Classification: Car Body Repairs Status: Inactive Positional Accuracy: Automatically positioned to the address</p>	A12NW (W)	939	-	528762 185033
152	<p>Contemporary Trade Directory Entries</p> <p>Name: Magnet Trade Location: 75, Holmes Road, London, NW5 3AU Classification: Joinery Manufacturers Status: Inactive Positional Accuracy: Automatically positioned to the address</p>	A12NW (W)	939	-	528762 185033
152	<p>Contemporary Trade Directory Entries</p> <p>Name: Magnet Trade Location: 75, Holmes Road, London, NW5 3AU Classification: Joinery Manufacturers Status: Inactive Positional Accuracy: Automatically positioned to the address</p>	A12NW (W)	939	-	528762 185033
153	<p>Contemporary Trade Directory Entries</p> <p>Name: Zoom Transportation Location: 472 Caledonian Road, London, N7 8TB Classification: Freight Forwarders Status: Active Positional Accuracy: Automatically positioned to the address</p>	A14SE (E)	882	-	530612 184952
154	<p>Contemporary Trade Directory Entries</p> <p>Name: Camden Boxframe Co Ltd Location: 110, Camden Road, London, NW1 9EE Classification: Joinery Manufacturers Status: Inactive Positional Accuracy: Automatically positioned to the address</p>	A7SE (SW)	886	-	529221 184203
154	<p>Contemporary Trade Directory Entries</p> <p>Name: Camden Bike Breakers Location: 178b, Royal College Street, London, NW1 0SP Classification: Motor Cycle Breakers & Dismantlers Status: Inactive Positional Accuracy: Automatically positioned to the address</p>	A7SE (SW)	911	-	529212 184179
154	<p>Contemporary Trade Directory Entries</p> <p>Name: Blaire Air Conditioning Location: 176, Royal College Street, London, NW1 0SP Classification: Air Conditioning & Refrigeration Contractors Status: Inactive Positional Accuracy: Manually positioned to the address or location</p>	A7SE (SW)	916	-	529223 184166
154	<p>Contemporary Trade Directory Entries</p> <p>Name: Camden Tyre Services Location: 166, Royal College Street, London, NW1 0SP Classification: Tyre Dealers Status: Active Positional Accuracy: Automatically positioned to the address</p>	A7SE (SW)	919	-	529242 184151

Map ID	Details	Quadrant Reference (Compass Direction)	Estimated Distance From Site	Contact	NGR
155	<p>Contemporary Trade Directory Entries</p> <p>Name: Ideal Cars Location: Randolph St, London, NW1 0SS Classification: Car Body Repairs Status: Inactive Positional Accuracy: Manually positioned to the road within the address or location</p>	A7SE (SW)	891	-	529282 184160
155	<p>Contemporary Trade Directory Entries</p> <p>Name: Panther Office Ltd Location: 38, Bruges Place, London, NW1 0TL Classification: Office Furniture & Equipment Status: Inactive Positional Accuracy: Automatically positioned to the address</p>	A7SE (SW)	904	-	529303 184134
156	<p>Contemporary Trade Directory Entries</p> <p>Name: V N K Location: 89 Crayford Rd, London, N7 0NE Classification: Garage Services Status: Inactive Positional Accuracy: Manually positioned to the address or location</p>	A18NE (N)	895	-	530019 185814
156	<p>Contemporary Trade Directory Entries</p> <p>Name: V N K Motors Location: 89, Crayford Road, London, N7 0NE Classification: Garage Services Status: Inactive Positional Accuracy: Automatically positioned to the address</p>	A18NE (N)	896	-	530020 185815
157	<p>Contemporary Trade Directory Entries</p> <p>Name: Parcelworld Uk Ltd Location: 233, Royal College Street, London, NW1 9LT Classification: Freight Forwarders Status: Inactive Positional Accuracy: Automatically positioned to the address</p>	A7SE (SW)	898	-	529149 184241
157	<p>Contemporary Trade Directory Entries</p> <p>Name: Terminix Peter Cox Ltd Location: 231, Royal College Street, London, NW1 9LT Classification: Damp & Dry Rot Control Status: Inactive Positional Accuracy: Automatically positioned to the address</p>	A7SE (SW)	900	-	529153 184235
158	<p>Contemporary Trade Directory Entries</p> <p>Name: Metroline Location: 1, Freight Lane, London, N1 0FF Classification: Bus & Coach Operators & Stations Status: Active Positional Accuracy: Automatically positioned to the address</p>	A8SE (S)	904	-	529995 184081
159	<p>Contemporary Trade Directory Entries</p> <p>Name: Lewis Scaffolding Location: Flat 15, 39, Fortess Road, London, NW5 1AD Classification: Scaffolding & Work Platforms Status: Active Positional Accuracy: Automatically positioned to the address</p>	A17SW (NW)	906	-	528976 185499
160	<p>Contemporary Trade Directory Entries</p> <p>Name: Cash For Clothes Location: 49, Fortess Road, London, NW5 1AD Classification: Waste Disposal Services Status: Inactive Positional Accuracy: Automatically positioned to the address</p>	A17SW (NW)	909	-	529001 185534
160	<p>Contemporary Trade Directory Entries</p> <p>Name: Armstrong Appliances Ltd Location: 43-45, Fortess Road, London, NW5 1AD Classification: Domestic Appliances - Servicing, Repairs & Parts Status: Active Positional Accuracy: Automatically positioned to the address</p>	A17SW (NW)	913	-	528989 185526
160	<p>Contemporary Trade Directory Entries</p> <p>Name: Lakis Meat Products Location: 61, Fortess Road, London, NW5 1AD Classification: Sausage Manufacturers Status: Active Positional Accuracy: Automatically positioned to the address</p>	A17SW (NW)	923	-	529007 185564
161	<p>Contemporary Trade Directory Entries</p> <p>Name: Proietti R Ltd Location: 2, Blundell Street, London, N7 9BH Classification: Garage Services Status: Inactive Positional Accuracy: Automatically positioned to the address</p>	A9NE (SE)	909	-	530566 184602

Map ID	Details	Quadrant Reference (Compass Direction)	Estimated Distance From Site	Contact	NGR
161	Contemporary Trade Directory Entries Name: Proietti Ltd Location: 2, Blundell Street, London, N7 9BH Classification: Garage Services Status: Active Positional Accuracy: Automatically positioned to the address	A9NE (SE)	938	-	530582 184567
161	Contemporary Trade Directory Entries Name: Crystal Wash Location: 421a, Caledonian Road, London, N7 9BQ Classification: Dry Cleaners Status: Active Positional Accuracy: Automatically positioned to the address	A9NE (SE)	940	-	530594 184590
162	Contemporary Trade Directory Entries Name: A S Hepburn Location: 30a, Highgate Road, London, NW5 1QB Classification: Fasteners & Fixing Devices Status: Inactive Positional Accuracy: Automatically positioned to the address	A17SW (NW)	910	-	528938 185451
163	Contemporary Trade Directory Entries Name: Richmond Laundries Location: Unit 29, Cedar Way Industrial Estate, Cedar Way, London, N1C 4PD Classification: Laundries & Launderettes Status: Active Positional Accuracy: Automatically positioned to the address	A8SW (S)	913	-	529689 184027
163	Contemporary Trade Directory Entries Name: I M S Of Smithfield Ltd Location: 27-28, Cedar Way Industrial Estate, Cedar Way, London, N1C 4PD Classification: Meat - Wholesale Status: Inactive Positional Accuracy: Automatically positioned to the address	A8SW (S)	953	-	529692 183987
163	Contemporary Trade Directory Entries Name: Alara Wholefoods Ltd Location: 110-112, Camley Street, London, N1C 4PF Classification: Food Products - Manufacturers Status: Active Positional Accuracy: Automatically positioned to the address	A3NW (S)	997	-	529698 183943
163	Contemporary Trade Directory Entries Name: Alara Wholefoods Ltd Location: 110-112, Camley Street, London, NW1 0PF Classification: Food Products - Manufacturers Status: Inactive Positional Accuracy: Automatically positioned to the address	A3NW (S)	997	-	529698 183943
163	Contemporary Trade Directory Entries Name: Alara Wholefoods Location: 110-112, Camley Street, London, NW1 0PF Classification: Food Products - Manufacturers Status: Inactive Positional Accuracy: Automatically positioned to the address	A3NW (S)	997	-	529698 183943
164	Contemporary Trade Directory Entries Name: Mig Pattern Cutting Services Ltd Location: D, 3, Mackenzie Road, London, N7 8QZ Classification: Clothing & Fabrics - Manufacturers Status: Inactive Positional Accuracy: Automatically positioned to the address	A14SE (E)	917	-	530635 184810
164	Contemporary Trade Directory Entries Name: Mig Pattern Cutting Services Ltd Location: D, 3, Mackenzie Road, London, N7 8QZ Classification: Pattern Makers - Paper Status: Inactive Positional Accuracy: Automatically positioned to the address	A14SE (E)	917	-	530635 184810
164	Contemporary Trade Directory Entries Name: Mig Pattern Cutting Ltd Location: Flat D, 3, Mackenzie Road, London, N7 8QZ Classification: Pattern Makers - Paper Status: Inactive Positional Accuracy: Automatically positioned to the address	A14SE (E)	917	-	530635 184810
165	Contemporary Trade Directory Entries Name: A P Motors Location: 1a, Stock Orchard Street, London, N7 9RW Classification: Mechanical Engineers Status: Active Positional Accuracy: Automatically positioned to the address	A14NE (E)	919	-	530618 185197

Map ID	Details	Quadrant Reference (Compass Direction)	Estimated Distance From Site	Contact	NGR
165	<p>Contemporary Trade Directory Entries</p> <p>Name: Mr Froome Location: Stock Orchard St, London, N7 9RW Classification: Garage Services Status: Inactive Positional Accuracy: Manually positioned to the road within the address or location</p>	A14NE (E)	943	-	530640 185208
166	<p>Contemporary Trade Directory Entries</p> <p>Name: Henry Bertrand Ltd Location: 52, Holmes Road, London, NW5 3AB Classification: Clothing & Fabrics - Manufacturers Status: Inactive Positional Accuracy: Automatically positioned to the address</p>	A12NW (W)	920	-	528789 185093
166	<p>Contemporary Trade Directory Entries</p> <p>Name: Get Location: Alpha House, Regis Road, London, NW5 3EW Classification: Clothing & Fabrics - Manufacturers Status: Inactive Positional Accuracy: Manually positioned to the address or location</p>	A12NW (W)	939	-	528777 185137
166	<p>Contemporary Trade Directory Entries</p> <p>Name: Unity Kitchen Location: 60, Holmes Road, London, NW5 3AQ Classification: Car Customisation & Conversion Specialists Status: Active Positional Accuracy: Automatically positioned to the address</p>	A12NW (W)	951	-	528759 185104
166	<p>Contemporary Trade Directory Entries</p> <p>Name: Magnet Trade Location: Mary Brancker House, 54-74, Holmes Road, London, NW5 3AQ Classification: Joinery Manufacturers Status: Inactive Positional Accuracy: Manually positioned to the address or location</p>	A12NW (W)	951	-	528759 185104
167	<p>Contemporary Trade Directory Entries</p> <p>Name: Hanson Pre-Mix Location: Kings Cross, London, N1 0AU Classification: Concrete & Mortar Ready Mixed Status: Inactive Positional Accuracy: Manually positioned within the geographical locality</p>	A9SW (S)	926	-	530056 184080
168	<p>Contemporary Trade Directory Entries</p> <p>Name: Think Tank Media Location: 7-8, Jeffreys Place, London, NW1 9PP Classification: Printers Status: Inactive Positional Accuracy: Automatically positioned to the address</p>	A7SE (SW)	931	-	529057 184277
168	<p>Contemporary Trade Directory Entries</p> <p>Name: Motorweld Location: 11-14, Ivor Street, London, NW1 9PJ Classification: Garage Services Status: Inactive Positional Accuracy: Automatically positioned in the proximity of the address</p>	A7SE (SW)	959	-	529064 184233
168	<p>Contemporary Trade Directory Entries</p> <p>Name: Warren Evans Location: 3a, Prowse Place, London, NW1 9PH Classification: Bed & Mattress Manufacturers Status: Inactive Positional Accuracy: Automatically positioned to the address</p>	A7SE (SW)	997	-	529063 184184
169	<p>Contemporary Trade Directory Entries</p> <p>Name: C J M Seat London Location: 500-506, Caledonian Road, London, N7 9RP Classification: Car Dealers Status: Inactive Positional Accuracy: Automatically positioned to the address</p>	A14NE (E)	932	-	530613 185259
169	<p>Contemporary Trade Directory Entries</p> <p>Name: Mill Kabs Location: 2-3, Stock Orchard Street, London, N7 9RW Classification: Garage Services Status: Inactive Positional Accuracy: Automatically positioned to the address</p>	A14NE (E)	941	-	530633 185227
170	<p>Contemporary Trade Directory Entries</p> <p>Name: G R S (Roadstone) Ltd Location: Kings Cross Goods Yard, York Way, London, N1 0AU Classification: Recycling Centres Status: Inactive Positional Accuracy: Manually positioned to the road within the address or location</p>	A9SW (SE)	933	-	530127 184104

Map ID	Details	Quadrant Reference (Compass Direction)	Estimated Distance From Site	Contact	NGR
171	Contemporary Trade Directory Entries Name: E C Cleaning It Location: London, N7 9ur Classification: Cleaning Services - Domestic Status: Active Positional Accuracy: Manually positioned within the geographical locality	A9NE (SE)	939	-	530420 184322
172	Contemporary Trade Directory Entries Name: Beattie Bros Location: Unit 20-21 Cedar Way Indust Est,Cedar Way, London, NW1 0PD Classification: Distribution Services Status: Inactive Positional Accuracy: Manually positioned to the address or location	A8SE (S)	939	-	529754 184002
172	Contemporary Trade Directory Entries Name: Charlton Printing Works Ltd Location: 23 Cedar Way Indust Est,Cedar Way, London, NW1 0JQ Classification: Printers Status: Inactive Positional Accuracy: Manually positioned to the address or location	A8SE (S)	969	-	529762 183972
173	Contemporary Trade Directory Entries Name: Better Sound Ltd Location: 31, Cathcart Street, London, NW5 3BJ Classification: Sound Equipment Systems Manufacturers Status: Inactive Positional Accuracy: Automatically positioned to the address	A12SW (W)	940	-	528758 184953
174	Contemporary Trade Directory Entries Name: Kudos Records Ltd Location: 77, Fortess Road, London, NW5 1AG Classification: Distribution Services Status: Active Positional Accuracy: Automatically positioned to the address	A17SW (NW)	941	-	529022 185606
174	Contemporary Trade Directory Entries Name: Tse Europe Ltd Location: 79, Fortess Road, London, NW5 1AG Classification: Knitwear Manufacturers & Wholesalers Status: Inactive Positional Accuracy: Automatically positioned to the address	A17SW (NW)	961	-	529008 185620
175	Contemporary Trade Directory Entries Name: Black Swan Cleaners Location: 91, Roman Way, London, N7 8UN Classification: Dry Cleaners Status: Inactive Positional Accuracy: Automatically positioned to the address	A14SE (E)	941	-	530665 184856
176	Contemporary Trade Directory Entries Name: Stained Glass Design Location: 5, Rossendale Way, London, NW1 0XB Classification: Stained Glass Designers & Producers Status: Inactive Positional Accuracy: Automatically positioned to the address	A8SW (S)	952	-	529449 184025
177	Contemporary Trade Directory Entries Name: Transformation Location: 17-19, Bonny Street, London, NW1 9PE Classification: Refrigeration Equipment - Commercial Status: Inactive Positional Accuracy: Automatically positioned to the address	A7SE (SW)	955	-	529127 184187
177	Contemporary Trade Directory Entries Name: The Transfer Works Location: 17-19, Bonny Street, London, NW1 9PE Classification: Printers Status: Active Positional Accuracy: Automatically positioned to the address	A7SE (SW)	955	-	529127 184186
177	Contemporary Trade Directory Entries Name: C & D Print Media Location: 17 Bonny Street, London, NW1 9PE Classification: Printers Status: Active Positional Accuracy: Automatically positioned to the address	A7SE (SW)	955	-	529127 184186
177	Contemporary Trade Directory Entries Name: Clearest Colour Print Location: 17-19, Bonny Street, London, NW1 9PE Classification: Printers Status: Inactive Positional Accuracy: Automatically positioned to the address	A7SE (SW)	955	-	529127 184187

Map ID	Details	Quadrant Reference (Compass Direction)	Estimated Distance From Site	Contact	NGR
177	Contemporary Trade Directory Entries Name: Compass & Diamond Print Solutions Ltd Location: 17-19, Bonny Street, London, NW1 9PE Classification: Printers Status: Inactive Positional Accuracy: Automatically positioned to the address	A7SE (SW)	955	-	529127 184187
177	Contemporary Trade Directory Entries Name: Cleaning Services Camden Town Location: 13, Bonny Street, London, NW1 9PE Classification: Commercial Cleaning Services Status: Inactive Positional Accuracy: Automatically positioned to the address	A7SE (SW)	962	-	529110 184190
177	Contemporary Trade Directory Entries Name: Cleaning Services Camden Town Location: 13, Bonny Street, London, NW1 9PE Classification: Commercial Cleaning Services Status: Active Positional Accuracy: Automatically positioned to the address	A7SE (SW)	962	-	529110 184190
177	Contemporary Trade Directory Entries Name: Portland Media Location: Unit 1,17-19 Bonny Street, London, NW1 9PE Classification: Printers Status: Active Positional Accuracy: Manually positioned within the geographical locality	A7SE (SW)	962	-	529110 184190
178	Contemporary Trade Directory Entries Name: Sugrue Launderettes Location: 4, Cardwell Terrace, Cardwell Road, London, N7 0NH Classification: Laundries & Launderettes Status: Inactive Positional Accuracy: Automatically positioned to the address	A19NW (NE)	955	-	530181 185805
179	Contemporary Trade Directory Entries Name: C & M Cars & Ecobikes Location: 152 Royal College St, London, NW1 0TA Classification: Car Dealers - Used Status: Inactive Positional Accuracy: Manually positioned to the address or location	A7SE (SW)	955	-	529262 184098
180	Contemporary Trade Directory Entries Name: Prince Of Wales Location: 17, Prince of Wales Road, London, NW5 3LH Classification: Dry Cleaners Status: Inactive Positional Accuracy: Automatically positioned to the address	A12SW (W)	956	-	528777 184696
181	Contemporary Trade Directory Entries Name: Service Point Location: 203, Royal College Street, London, NW1 0SG Classification: Copying & Duplicating Machines & Supplies Status: Inactive Positional Accuracy: Automatically positioned to the address	A7SE (SW)	960	-	529226 184112
181	Contemporary Trade Directory Entries Name: Venue Hack Location: Flat 11, Highstone Mansions, 84, Camden Road, LONDON, NW1 9DY Classification: Catering Equipment Status: Active Positional Accuracy: Automatically positioned to the address	A7SE (SW)	985	-	529177 184113
181	Contemporary Trade Directory Entries Name: E D C Technology Location: 88-90, Camden Road, London, NW1 9EA Classification: Carpet, Curtain & Upholstery Cleaners Status: Active Positional Accuracy: Manually positioned to the address or location	A7SE (SW)	985	-	529177 184113
181	Contemporary Trade Directory Entries Name: Proform Uk Ltd Location: 88-90, Camden Road, London, NW1 9EA Classification: Plastic Products - Manufacturers Status: Inactive Positional Accuracy: Automatically positioned to the address	A7SE (SW)	985	-	529177 184113
182	Contemporary Trade Directory Entries Name: Alexander Green Ltd Location: 19, Greenwood Place, London, NW5 1LB Classification: Children & Babywear - Manufacturers & Wholesalers Status: Inactive Positional Accuracy: Manually positioned to the address or location	A17SW (NW)	962	-	528848 185403

Map ID	Details	Quadrant Reference (Compass Direction)	Estimated Distance From Site	Contact	NGR
183	Contemporary Trade Directory Entries Name: Max E Ott Ltd Location: 1a, Southcote Road, London, N19 5BJ Classification: Cabinet Makers Status: Inactive Positional Accuracy: Automatically positioned to the address	A17NE (NW)	965	-	529236 185807
184	Contemporary Trade Directory Entries Name: Holmes Road Coachworks Location: A, 74, Holmes Road, London, NW5 3AT Classification: Car Body Repairs Status: Inactive Positional Accuracy: Automatically positioned to the address	A12NW (W)	975	-	528729 185063
184	Contemporary Trade Directory Entries Name: M A Motors Location: A, 74, Holmes Road, London, NW5 3AT Classification: Car Body Repairs Status: Inactive Positional Accuracy: Automatically positioned to the address	A12NW (W)	975	-	528729 185063
185	Contemporary Trade Directory Entries Name: Tarmac Topmix Ltd Location: Kings Cross Goods Yard, York Way, London, N1 0AU Classification: Concrete & Mortar Ready Mixed Status: Inactive Positional Accuracy: Automatically positioned to the address	A9SW (SE)	982	-	530134 184053
185	Contemporary Trade Directory Entries Name: S W Mobile Tyres Location: Kings Cross Goods Yard, York Way, London, N1 0AU Classification: Tyre Dealers Status: Inactive Positional Accuracy: Manually positioned to the road within the address or location	A9SW (SE)	984	-	530148 184058
186	Contemporary Trade Directory Entries Name: S E I Bass Location: 142, Royal College Street, London, NW1 0TA Classification: Musical Instrument - Manufacturers Status: Inactive Positional Accuracy: Automatically positioned to the address	A7SE (SW)	986	-	529290 184049
186	Contemporary Trade Directory Entries Name: G H Bass & Co Location: Unit 1-15 Lawfords Wharf, Lyme Street, London, NW1 0SF Classification: Footwear Manufacturers & Wholesale Status: Inactive Positional Accuracy: Manually positioned within the geographical locality	A7SE (SW)	996	-	529246 184060
187	Contemporary Trade Directory Entries Name: Bennetts Re-Upholsterers Location: Bramall Court, Watkinson Rd, London, N7 8HW Classification: Furniture - Repairing & Restoring Status: Inactive Positional Accuracy: Manually positioned to the address or location	A14NE (E)	987	-	530717 184964
188	Contemporary Trade Directory Entries Name: Cuttingcolours Location: 5a, Burghley Road, London, NW5 1UD Classification: Stained Glass Designers & Producers Status: Inactive Positional Accuracy: Automatically positioned to the address	A17SW (NW)	990	-	528870 185495
189	Contemporary Trade Directory Entries Name: Harrington & Squires Ltd Location: 136a, Fortess Road, LONDON, NW5 2HP Classification: Printers Status: Active Positional Accuracy: Automatically positioned to the address	A17NE (NW)	992	-	529130 185771
190	Contemporary Trade Directory Entries Name: Aderock Cleaning Consultants Ltd Location: Flat 76, Daren Court, Carleton Road, London, N7 0EN Classification: Cleaning Services - Domestic Status: Active Positional Accuracy: Automatically positioned to the address	A18NE (N)	994	-	530030 185915
191	Contemporary Trade Directory Entries Name: Moth Trap Location: Regis Rd, London, NW5 3EW Classification: Pest & Vermin Control Status: Inactive Positional Accuracy: Manually positioned within the geographical locality	A12NW (W)	995	-	528723 185148

Map ID	Details	Quadrant Reference (Compass Direction)	Estimated Distance From Site	Contact	NGR
192	Contemporary Trade Directory Entries Name: Urgent Detergent Location: 160, Camden Street, London, NW1 9PT Classification: Commercial Cleaning Services Status: Inactive Positional Accuracy: Automatically positioned to the address	A7SW (SW)	998	-	529006 184233
192	Contemporary Trade Directory Entries Name: Urgent Detergent Location: 160, Camden Street, London, NW1 9PT Classification: Cleaning Services - Domestic Status: Inactive Positional Accuracy: Automatically positioned to the address	A7SW (SW)	998	-	529006 184233
193	Contemporary Trade Directory Entries Name: Alara Wholefoods Ltd Location: 110-112, Camley Street, London, N1C 4PF Classification: Food Products - Manufacturers Status: Inactive Positional Accuracy: Automatically positioned to the address	A3NE (S)	999	-	529762 183942
194	Fuel Station Entries Name: Fairways Garage Location: 139-143, Camden Road Sandall Road, Camden Town , London, Inner London, NW1 9HA Brand: Total Premises Type: Not Applicable Status: Obsolete Positional Accuracy: Manually positioned to the address or location	A13SW (SW)	336	-	529530 184658
195	Fuel Station Entries Name: Shell Camden Town Location: 109-113, York Way Camden Park Road, Camden Town , London, Inner London, N7 9QE Brand: Shell Premises Type: Petrol Station Status: Open Positional Accuracy: Automatically positioned to the address	A13SE (SE)	355	-	529973 184699
196	Fuel Station Entries Name: Camden Express Location: 196-206, Camden Road , Camden Town , London, Inner London, NW1 9HG Brand: ESSO Premises Type: Petrol Station Status: Open Positional Accuracy: Automatically positioned to the address	A8NW (SW)	387	-	529541 184593
197	Fuel Station Entries Name: Mark Kass Location: 85-89, Camden Road , Camden Town , London, Inner London, NW1 9EX Brand: Obsolete Premises Type: Not Applicable Status: Obsolete Positional Accuracy: Manually positioned to the address or location	A7NE (SW)	667	-	529285 184428
198	Fuel Station Entries Name: Caledonian Service Station Location: 406-418, Caledonian Road , Barnsbury , London, Inner London, N7 8TE Brand: Obsolete Premises Type: Not Applicable Status: Obsolete Positional Accuracy: Manually positioned to the road within the address or location	A14SE (E)	914	-	530602 184686
199	Fuel Station Entries Name: Atheneum Service Station Location: Camden Road , Holloway , London, Inner London, N7 0SH Brand: Obsolete Premises Type: Not Applicable Status: Obsolete Positional Accuracy: Approximate location provided by supplier	A19NW (NE)	996	-	530310 185771
200	Underground Electrical Cables Unique Feature Identifier: 279509 Cable Status: Planned Cable Type: Alternating Current Record Last Updated: 4th June 2013	A13SE (SE)	52	8	529762 184916

Map ID	Details	Quadrant Reference (Compass Direction)	Estimated Distance From Site	Contact	NGR
201	Underground Electrical Cables Unique Feature Identifier: 264586 Cable Status: Commissioned Cable Type: Pilot (Communication) Record Last Updated: 4th June 2013	A13NW (W)	286	8	529413 184982
202	Underground Electrical Cables Unique Feature Identifier: 259473 Cable Status: Commissioned Cable Type: Alternating Current Record Last Updated: 15th August 2014	A13NW (W)	286	8	529414 184982
203	Underground Electrical Cables Unique Feature Identifier: 262994 Cable Status: Commissioned Cable Type: Alternating Current Record Last Updated: 15th August 2014	A13NW (NW)	288	8	529532 185192
204	Underground Electrical Cables Unique Feature Identifier: 266065 Cable Status: Commissioned Cable Type: Pilot (Communication) Record Last Updated: 4th June 2013	A13NW (NW)	289	8	529531 185193
205	Underground Electrical Cables Unique Feature Identifier: 262724 Cable Status: Commissioned Cable Type: Alternating Current Record Last Updated: 15th August 2014	A13NW (W)	290	8	529409 184980
206	Underground Electrical Cables Unique Feature Identifier: 266483 Cable Status: Commissioned Cable Type: Pilot (Communication) Record Last Updated: 4th June 2013	A13NW (W)	290	8	529408 184956
207	Underground Electrical Cables Unique Feature Identifier: 266509 Cable Status: Commissioned Cable Type: Pilot (Communication) Record Last Updated: 4th June 2013	A13NW (W)	290	8	529410 184980
208	Underground Electrical Cables Unique Feature Identifier: 263078 Cable Status: Commissioned Cable Type: Alternating Current Record Last Updated: 15th August 2014	A13NW (W)	291	8	529407 184956
209	Underground Electrical Cables Unique Feature Identifier: 266064 Cable Status: Commissioned Cable Type: Pilot (Communication) Record Last Updated: 4th June 2013	A13NW (NW)	302	8	529532 185210
210	Underground Electrical Cables Unique Feature Identifier: 262993 Cable Status: Commissioned Cable Type: Alternating Current Record Last Updated: 15th August 2014	A13NW (NW)	302	8	529532 185210

Map ID	Details	Quadrant Reference (Compass Direction)	Estimated Distance From Site	Contact	NGR
211	Underground Electrical Cables Unique Feature Identifier: 262995 Cable Status: Commissioned Cable Type: Alternating Current Record Last Updated: 15th August 2014	A13SW (SW)	342	8	529398 184786
212	Underground Electrical Cables Unique Feature Identifier: 266066 Cable Status: Commissioned Cable Type: Pilot (Communication) Record Last Updated: 4th June 2013	A13SW (SW)	343	8	529398 184787
213	Underground Electrical Cables Unique Feature Identifier: 262723 Cable Status: Commissioned Cable Type: Alternating Current Record Last Updated: 15th August 2014	A13NW (NW)	387	8	529397 185194
214	Underground Electrical Cables Unique Feature Identifier: 266007 Cable Status: Commissioned Cable Type: Pilot (Communication) Record Last Updated: 4th June 2013	A13NW (NW)	387	8	529397 185195
215	Underground Electrical Cables Unique Feature Identifier: 264576 Cable Status: Commissioned Cable Type: Pilot (Communication) Record Last Updated: 4th June 2013	A18SW (NW)	455	8	529529 185386
216	Underground Electrical Cables Unique Feature Identifier: 259570 Cable Status: Commissioned Cable Type: Alternating Current Record Last Updated: 15th August 2014	A18SW (NW)	456	8	529529 185386
217	Underground Electrical Cables Unique Feature Identifier: 263234 Cable Status: Commissioned Cable Type: Alternating Current Record Last Updated: 15th August 2014	A18SW (N)	492	8	529570 185441
218	Underground Electrical Cables Unique Feature Identifier: 266063 Cable Status: Commissioned Cable Type: Pilot (Communication) Record Last Updated: 4th June 2013	A18SW (N)	493	8	529570 185441
219	Underground Electrical Cables Unique Feature Identifier: 262996 Cable Status: Commissioned Cable Type: Alternating Current Record Last Updated: 15th August 2014	A12SE (SW)	522	8	529291 184624
220	Underground Electrical Cables Unique Feature Identifier: 266067 Cable Status: Commissioned Cable Type: Pilot (Communication) Record Last Updated: 4th June 2013	A12SE (SW)	522	8	529291 184625

Map ID	Details	Quadrant Reference (Compass Direction)	Estimated Distance From Site	Contact	NGR
221	Underground Electrical Cables Unique Feature Identifier: 262722 Cable Status: Commissioned Cable Type: Alternating Current Record Last Updated: 15th August 2014	A18SW (N)	647	8	529525 185589
222	Underground Electrical Cables Unique Feature Identifier: 266006 Cable Status: Commissioned Cable Type: Pilot (Communication) Record Last Updated: 4th June 2013	A18SW (N)	647	8	529525 185590
223	Underground Electrical Cables Unique Feature Identifier: 262992 Cable Status: Commissioned Cable Type: Alternating Current Record Last Updated: 15th August 2014	A18NW (N)	684	8	529595 185644
224	Underground Electrical Cables Unique Feature Identifier: 266062 Cable Status: Commissioned Cable Type: Pilot (Communication) Record Last Updated: 4th June 2013	A18NW (N)	685	8	529595 185645
225	Underground Electrical Cables Unique Feature Identifier: 266005 Cable Status: Commissioned Cable Type: Pilot (Communication) Record Last Updated: 4th June 2013	A18NE (N)	716	8	529715 185687
226	Underground Electrical Cables Unique Feature Identifier: 262721 Cable Status: Commissioned Cable Type: Alternating Current Record Last Updated: 15th August 2014	A18NE (N)	717	8	529715 185688
227	Underground Electrical Cables Unique Feature Identifier: 266068 Cable Status: Commissioned Cable Type: Pilot (Communication) Record Last Updated: 4th June 2013	A12SE (SW)	732	8	529040 184632
228	Underground Electrical Cables Unique Feature Identifier: 262997 Cable Status: Commissioned Cable Type: Alternating Current Record Last Updated: 15th August 2014	A12SE (SW)	732	8	529040 184632
229	Underground Electrical Cables Unique Feature Identifier: 266061 Cable Status: Commissioned Cable Type: Pilot (Communication) Record Last Updated: 4th June 2013	A18NE (N)	759	8	529760 185729
230	Underground Electrical Cables Unique Feature Identifier: 262991 Cable Status: Commissioned Cable Type: Alternating Current Record Last Updated: 15th August 2014	A18NE (N)	760	8	529761 185730

Map ID	Details	Quadrant Reference (Compass Direction)	Estimated Distance From Site	Contact	NGR
231	Underground Electrical Cables Unique Feature Identifier: 266482 Cable Status: Commissioned Cable Type: Pilot (Communication) Record Last Updated: 4th June 2013	A12SW (W)	775	8	528932 184832
232	Underground Electrical Cables Unique Feature Identifier: 263079 Cable Status: Commissioned Cable Type: Alternating Current Record Last Updated: 15th August 2014	A12SW (W)	776	8	528932 184833
233	Underground Electrical Cables Unique Feature Identifier: 266004 Cable Status: Commissioned Cable Type: Pilot (Communication) Record Last Updated: 4th June 2013	A18NW (N)	930	8	529708 185901
234	Underground Electrical Cables Unique Feature Identifier: 262720 Cable Status: Commissioned Cable Type: Alternating Current Record Last Updated: 15th August 2014	A18NW (N)	930	8	529708 185901
235	Underground Electrical Cables Unique Feature Identifier: 262998 Cable Status: Commissioned Cable Type: Alternating Current Record Last Updated: 15th August 2014	A12SW (W)	932	8	528820 184638
236	Underground Electrical Cables Unique Feature Identifier: 266069 Cable Status: Commissioned Cable Type: Pilot (Communication) Record Last Updated: 4th June 2013	A12SW (W)	932	8	528820 184638
237	Underground Electrical Cables Unique Feature Identifier: 262221 Cable Status: Commissioned Cable Type: Alternating Current Record Last Updated: 4th June 2013	A7SE (SW)	938	8	529320 184088
238	Underground Electrical Cables Unique Feature Identifier: 262082 Cable Status: Commissioned Cable Type: Alternating Current Record Last Updated: 4th June 2013	A7SE (SW)	939	8	529320 184087
239	Underground Electrical Cables Unique Feature Identifier: 265556 Cable Status: Commissioned Cable Type: Pilot (Communication) Record Last Updated: 4th June 2013	A7SE (SW)	939	8	529320 184087
240	Underground Electrical Cables Unique Feature Identifier: 265575 Cable Status: Commissioned Cable Type: Pilot (Communication) Record Last Updated: 4th June 2013	A7SE (SW)	940	8	529319 184086

Map ID	Details	Quadrant Reference (Compass Direction)	Estimated Distance From Site	Contact	NGR
241	<p>Underground Electrical Cables</p> <p>Unique Feature Identifier: 262236</p> <p>Cable Status: Commissioned</p> <p>Cable Type: Alternating Current</p> <p>Record Last Updated: 4th June 2013</p>	A8SW (S)	978	8	529419 184007
242	<p>Underground Electrical Cables</p> <p>Unique Feature Identifier: 265576</p> <p>Cable Status: Commissioned</p> <p>Cable Type: Pilot (Communication)</p> <p>Record Last Updated: 4th June 2013</p>	A8SW (S)	983	8	529428 183999

Agency & Hydrological	Version	Update Cycle
Contaminated Land Register Entries and Notices		
London Borough of Barnet - Environmental Health Department	January 2015	Annual Rolling Update
London Borough of Camden - Pollution Projects Team	March 2013	Annual Rolling Update
London Borough of Lambeth - Environmental Health Department	November 2014	Annual Rolling Update
City of London - Environmental Health Department	October 2014	Annual Rolling Update
London Borough of Haringey - Planning and Environmental Health	October 2014	Annual Rolling Update
London Borough of Tower Hamlets - Environmental Health Department	October 2014	Annual Rolling Update
Westminster City Council - Environmental Health Department	October 2014	Annual Rolling Update
London Borough of Hackney - Environmental Health Department	October 2017	Annual Rolling Update
London Borough of Brent - Environmental Health Department	September 2014	Annual Rolling Update
London Borough of Enfield - Environmental Services	September 2014	Annual Rolling Update
London Borough of Islington - Public Protection	September 2017	Annual Rolling Update
Discharge Consents		
Environment Agency - Thames Region	April 2019	Quarterly
Enforcement and Prohibition Notices		
Environment Agency - Thames Region	March 2013	Annual Rolling Update
Integrated Pollution Controls		
Environment Agency - Thames Region	October 2008	Variable
Integrated Pollution Prevention And Control		
Environment Agency - South East Region - Kent & South London Area	April 2019	Quarterly
Environment Agency - South East Region - North East Thames Area	April 2019	Quarterly
Environment Agency - Thames Region	April 2019	Quarterly
Local Authority Integrated Pollution Prevention And Control		
London Borough of Barnet - Environmental Health Department	April 2013	Variable
City of London - Environmental Health Department	August 2014	Variable
London Borough of Enfield - Environmental Health Department	January 2015	Variable
London Borough of Islington - Environmental Health Department	January 2015	Variable
London Borough of Haringey - Planning and Environmental Health	June 2014	Variable
London Borough of Hackney - Environmental Health Department	March 2015	Variable
London Borough of Brent - Environmental Health Department	March 2016	Variable
London Borough of Lambeth - Environmental Health Department	May 2016	Variable
Westminster City Council - Environmental Health Department	November 2015	Variable
London Borough of Camden - Pollution Projects Team	October 2014	Variable
London Borough of Tower Hamlets - Environmental Health Department	October 2014	Variable
London Port Health Authority - Environmental Services	October 2014	Variable
Local Authority Pollution Prevention and Controls		
City of London - Environmental Health Department	August 2014	Not Applicable
London Borough of Barnet - Environmental Health Department	December 2014	Annual Rolling Update
London Borough of Enfield - Environmental Health Department	January 2015	Annual Rolling Update
London Borough of Islington - Environmental Health Department	January 2015	Annual Rolling Update
London Borough of Haringey - Planning and Environmental Health	June 2014	Annual Rolling Update
London Borough of Hackney - Environmental Health Department	March 2015	Annual Rolling Update
London Borough of Brent - Environmental Health Department	March 2016	Annual Rolling Update
London Borough of Lambeth - Environmental Health Department	May 2016	Annual Rolling Update
Westminster City Council - Environmental Health Department	November 2015	Not Applicable
London Borough of Camden - Pollution Projects Team	October 2014	Annual Rolling Update
London Borough of Tower Hamlets - Environmental Health Department	October 2014	Annual Rolling Update
London Port Health Authority - Environmental Services	October 2014	Annual Rolling Update

Agency & Hydrological	Version	Update Cycle
Local Authority Pollution Prevention and Control Enforcements		
City of London - Environmental Health Department	August 2014	Variable
London Borough of Barnet - Environmental Health Department	December 2014	Variable
London Borough of Enfield - Environmental Health Department	January 2015	Variable
London Borough of Islington - Environmental Health Department	January 2015	Variable
London Borough of Haringey - Planning and Environmental Health	June 2014	Variable
London Borough of Hackney - Environmental Health Department	March 2015	Variable
London Borough of Brent - Environmental Health Department	March 2016	Variable
London Borough of Lambeth - Environmental Health Department	May 2016	Variable
Westminster City Council - Environmental Health Department	November 2015	Variable
London Borough of Camden - Pollution Projects Team	October 2014	Variable
London Borough of Tower Hamlets - Environmental Health Department	October 2014	Variable
London Port Health Authority - Environmental Services	October 2014	Variable
Nearest Surface Water Feature		
Ordnance Survey	January 2019	
Pollution Incidents to Controlled Waters		
Environment Agency - Thames Region	September 1999	Not Applicable
Prosecutions Relating to Authorised Processes		
Environment Agency - Thames Region	March 2013	Annual Rolling Update
Prosecutions Relating to Controlled Waters		
Environment Agency - Thames Region	March 2013	Annual Rolling Update
Registered Radioactive Substances		
Environment Agency - Thames Region	June 2016	
River Quality		
Environment Agency - Head Office	November 2001	Not Applicable
River Quality Biology Sampling Points		
Environment Agency - Head Office	July 2012	Annually
River Quality Chemistry Sampling Points		
Environment Agency - Head Office	July 2012	Annually
Substantiated Pollution Incident Register		
Environment Agency - South East Region - Kent & South London Area	April 2019	Quarterly
Environment Agency - South East Region - North East Thames Area	April 2019	Quarterly
Environment Agency - Thames Region - North East Area	April 2019	Quarterly
Environment Agency - Thames Region - South East Area	April 2019	Quarterly
Water Abstractions		
Environment Agency - Thames Region	July 2019	Quarterly
Water Industry Act Referrals		
Environment Agency - Thames Region	October 2017	Quarterly
Groundwater Vulnerability Map		
Environment Agency - Head Office	June 2018	Annually
Bedrock Aquifer Designations		
Environment Agency - Head Office	January 2018	Annually
Superficial Aquifer Designations		
Environment Agency - Head Office	January 2018	Annually
Source Protection Zones		
Environment Agency - Head Office	July 2019	Quarterly
Extreme Flooding from Rivers or Sea without Defences		
Environment Agency - Head Office	May 2019	Quarterly
Flooding from Rivers or Sea without Defences		
Environment Agency - Head Office	May 2019	Quarterly
Areas Benefiting from Flood Defences		
Environment Agency - Head Office	May 2019	Quarterly

Agency & Hydrological	Version	Update Cycle
Flood Water Storage Areas Environment Agency - Head Office	May 2019	Quarterly
Flood Defences Environment Agency - Head Office	May 2019	Quarterly
OS Water Network Lines Ordnance Survey	April 2019	Quarterly
BGS Groundwater Flooding Susceptibility British Geological Survey - National Geoscience Information Service	May 2013	Annually

Waste	Version	Update Cycle
BGS Recorded Landfill Sites British Geological Survey - National Geoscience Information Service	June 1996	Not Applicable
Historical Landfill Sites Environment Agency - Head Office	July 2019	Quarterly
Integrated Pollution Control Registered Waste Sites Environment Agency - Thames Region	October 2008	Not Applicable
Licensed Waste Management Facilities (Landfill Boundaries) Environment Agency - South East Region - Kent & South London Area Environment Agency - South East Region - North East Thames Area Environment Agency - Thames Region - North East Area Environment Agency - Thames Region - South East Area	July 2018 July 2018 July 2018 July 2018	Quarterly Quarterly Quarterly Quarterly
Licensed Waste Management Facilities (Locations) Environment Agency - South East Region - Kent & South London Area Environment Agency - South East Region - North East Thames Area Environment Agency - Thames Region - North East Area Environment Agency - Thames Region - South East Area	April 2019 April 2019 April 2019 April 2019	Quarterly Quarterly Quarterly Quarterly
Local Authority Landfill Coverage City of London - Environmental Health Department London Borough of Barnet London Borough of Brent - Environmental Health Department London Borough of Camden London Borough of Enfield - Environmental Health Department London Borough of Hackney London Borough of Haringey - Planning Department London Borough of Islington - Environmental Health Department London Borough of Lambeth - Environmental Health Department London Borough of Tower Hamlets - Environmental Health Department Westminster City Council - Environmental Health Department	May 2000 May 2000 May 2000 May 2000 May 2000 May 2000 May 2000 May 2000 May 2000 May 2000 May 2000 May 2000	Not Applicable Not Applicable Not Applicable Not Applicable Not Applicable Not Applicable Not Applicable Not Applicable Not Applicable Not Applicable Not Applicable Not Applicable
Local Authority Recorded Landfill Sites London Borough of Tower Hamlets - Environmental Health Department London Borough of Enfield - Environmental Health Department City of London - Environmental Health Department London Borough of Barnet London Borough of Brent - Environmental Health Department London Borough of Camden London Borough of Hackney London Borough of Haringey - Planning Department London Borough of Islington - Environmental Health Department London Borough of Lambeth - Environmental Health Department Westminster City Council - Environmental Health Department	April 2003 February 2003 May 2000 May 2000 May 2000 May 2000 May 2000 May 2000 May 2000 May 2000 May 2000 May 2000	Not Applicable Not Applicable Not Applicable Not Applicable Not Applicable Not Applicable Not Applicable Not Applicable Not Applicable Not Applicable Not Applicable Not Applicable
Registered Landfill Sites Environment Agency - Thames Region - North East Area Environment Agency - Thames Region - South East Area	March 2003 March 2003	Not Applicable Not Applicable
Registered Waste Transfer Sites Environment Agency - Thames Region - North East Area Environment Agency - Thames Region - South East Area	March 2003 March 2003	Not Applicable Not Applicable
Registered Waste Treatment or Disposal Sites Environment Agency - Thames Region - North East Area Environment Agency - Thames Region - South East Area	June 2015 March 2003	Not Applicable Not Applicable

Hazardous Substances	Version	Update Cycle
Control of Major Accident Hazards Sites (COMAH) Health and Safety Executive	April 2018	Bi-Annually
Explosive Sites Health and Safety Executive	March 2017	Annually
Notification of Installations Handling Hazardous Substances (NIHHS) Health and Safety Executive	November 2000	Not Applicable
Planning Hazardous Substance Enforcements City of London London Borough of Barnet London Borough of Camden London Borough of Enfield - Planning Department London Borough of Hackney London Borough of Haringey London Borough of Lambeth - Planning Department London Borough of Tower Hamlets Westminster City Council London Port Health Authority - Environmental Services London Borough of Brent London Borough of Islington	February 2016 February 2016 February 2016 February 2016 February 2016 February 2016 February 2016 February 2016 February 2016 January 2008 January 2016 October 2015	Variable Variable Variable Variable Variable Variable Variable Variable Variable Annual Rolling Update Variable Variable
Planning Hazardous Substance Consents City of London London Borough of Barnet London Borough of Camden London Borough of Enfield - Planning Department London Borough of Hackney London Borough of Haringey London Borough of Lambeth - Planning Department London Borough of Tower Hamlets Westminster City Council London Port Health Authority - Environmental Services London Borough of Brent London Borough of Islington	February 2016 February 2016 February 2016 February 2016 February 2016 February 2016 February 2016 February 2016 February 2016 January 2008 January 2016 October 2015	Variable Variable Variable Variable Variable Variable Variable Variable Variable Annual Rolling Update Variable Variable

Geological	Version	Update Cycle
BGS 1:625,000 Solid Geology British Geological Survey - National Geoscience Information Service	January 2009	Not Applicable
BGS Recorded Mineral Sites British Geological Survey - National Geoscience Information Service	April 2019	Bi-Annually
CBSCB Compensation District Cheshire Brine Subsidence Compensation Board (CBSCB)	August 2011	Not Applicable
Coal Mining Affected Areas The Coal Authority - Property Searches	March 2014	Annual Rolling Update
Mining Instability Ove Arup & Partners	October 2000	Not Applicable
Non Coal Mining Areas of Great Britain British Geological Survey - National Geoscience Information Service	May 2015	Not Applicable
Potential for Collapsible Ground Stability Hazards British Geological Survey - National Geoscience Information Service	January 2019	Annually
Potential for Compressible Ground Stability Hazards British Geological Survey - National Geoscience Information Service	January 2019	Annually
Potential for Ground Dissolution Stability Hazards British Geological Survey - National Geoscience Information Service	January 2019	Annually
Potential for Landslide Ground Stability Hazards British Geological Survey - National Geoscience Information Service	January 2019	Annually
Potential for Running Sand Ground Stability Hazards British Geological Survey - National Geoscience Information Service	January 2019	Annually
Potential for Shrinking or Swelling Clay Ground Stability Hazards British Geological Survey - National Geoscience Information Service	January 2019	Annually
Radon Potential - Radon Affected Areas British Geological Survey - National Geoscience Information Service	July 2011	Annually
Radon Potential - Radon Protection Measures British Geological Survey - National Geoscience Information Service	July 2011	Annually
Industrial Land Use	Version	Update Cycle
Contemporary Trade Directory Entries Thomson Directories	April 2019	Quarterly
Fuel Station Entries Catalist Ltd - Experian	May 2019	Quarterly
Gas Pipelines National Grid	July 2014	
Underground Electrical Cables National Grid	December 2015	

Sensitive Land Use	Version	Update Cycle
Ancient Woodland Natural England	August 2018	Bi-Annually
Areas of Adopted Green Belt London Borough of Barnet London Borough of Enfield London Borough of Haringey	March 2019 March 2019 March 2019	As notified As notified As notified
Areas of Unadopted Green Belt London Borough of Barnet London Borough of Enfield London Borough of Haringey	March 2019 March 2019 March 2019	As notified As notified As notified
Areas of Outstanding Natural Beauty Natural England	June 2019	Bi-Annually
Environmentally Sensitive Areas Natural England	January 2017	
Forest Parks Forestry Commission	April 1997	Not Applicable
Local Nature Reserves Natural England	March 2019	Bi-Annually
Marine Nature Reserves Natural England	July 2019	Bi-Annually
National Nature Reserves Natural England	July 2019	Bi-Annually
National Parks Natural England	April 2017	Bi-Annually
Nitrate Vulnerable Zones Department for Environment, Food and Rural Affairs (DEFRA - formerly FRCA)	October 2015	
Ramsar Sites Natural England	April 2019	Bi-Annually
Sites of Special Scientific Interest Natural England	March 2019	Bi-Annually
Special Areas of Conservation Natural England	June 2019	Bi-Annually
Special Protection Areas Natural England	April 2019	Bi-Annually

A selection of organisations who provide data within this report

Data Supplier	Data Supplier Logo
Ordnance Survey	
Environment Agency	
Scottish Environment Protection Agency	
The Coal Authority	
British Geological Survey	 British Geological Survey <small>NATURAL ENVIRONMENT RESEARCH COUNCIL</small>
Centre for Ecology and Hydrology	 Centre for Ecology & Hydrology <small>NATURAL ENVIRONMENT RESEARCH COUNCIL</small>
Natural Resources Wales	
Scottish Natural Heritage	
Natural England	
Public Health England	
Ove Arup	
Peter Brett Associates	

Contact	Name and Address	Contact Details
1	British Geological Survey - Enquiry Service British Geological Survey, Environmental Science Centre, Keyworth, Nottingham, Nottinghamshire, NG12 5GG	Telephone: 0115 936 3143 Fax: 0115 936 3276 Email: enquiries@bgs.ac.uk Website: www.bgs.ac.uk
2	London Borough of Camden - Pollution Projects Team Seventh Floor, Town Hall Extension, Argyle Street, London, WC1H 8EQ	Telephone: 020 7278 4444 Fax: 020 7860 5713 Website: www.camden.gov.uk
3	London Borough of Islington - Environmental Health Department 159 Upper Street, Islington, London, N1 1RE	Telephone: 020 7527 2000 Fax: 020 7477 3057 Website: www.islington.gov.uk
4	Environment Agency - National Customer Contact Centre (NCCC) PO Box 544, Templeborough, Rotherham, S60 1BY	Telephone: 03708 506 506 Email: enquiries@environment-agency.gov.uk
5	Environment Agency - Head Office Rio House, Waterside Drive, Aztec West, Almondsbury, Bristol, Avon, BS32 4UD	Telephone: 01454 624400 Fax: 01454 624409
6	Ordnance Survey Adanac Drive, Southampton, Hampshire, SO16 0AS	Telephone: 03456 05 05 05 Email: customerservices@ordnancesurvey.co.uk Website: www.ordnancesurvey.gov.uk
7	London Borough of Camden Town Hall, Judd Street, London, WC1H 9JE	Telephone: 020 7974 4444 Fax: 020 7974 6866 Email: info@camden.gov.uk Website: www.camden.gov.uk
8	Landmark Information Group Limited Imperium, Imperial Way, Reading, Berkshire, RG2 0TD	Telephone: 0844 844 9966 Fax: 0844 844 9951 Email: helpdesk@landmark.co.uk Website: www.landmark.co.uk
9	Natural England County Hall, Spetchley Road, Worcester, WR5 2NP	Telephone: 0300 060 3900 Email: enquiries@naturalengland.org.uk Website: www.naturalengland.org.uk
-	Public Health England - Radon Survey, Centre for Radiation, Chemical and Environmental Hazards Chilton, Didcot, Oxfordshire, OX11 0RQ	Telephone: 01235 822622 Fax: 01235 833891 Email: radon@phe.gov.uk Website: www.ukradon.org
-	Landmark Information Group Limited Imperium, Imperial Way, Reading, Berkshire, RG2 0TD	Telephone: 0844 844 9952 Fax: 0844 844 9951 Email: customerservices@landmarkinfo.co.uk Website: www.landmarkinfo.co.uk

Please note that the Environment Agency / Natural Resources Wales / SEPA have a charging policy in place for enquiries.