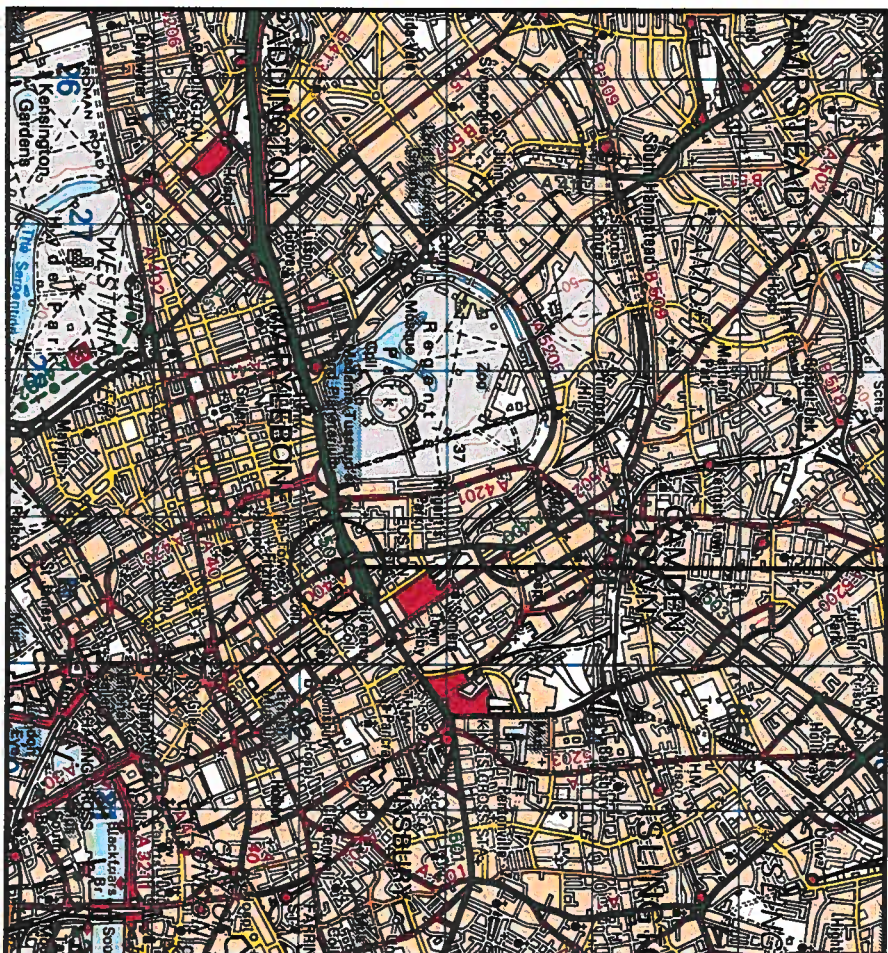
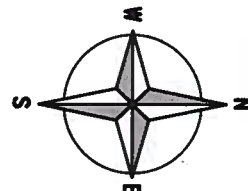


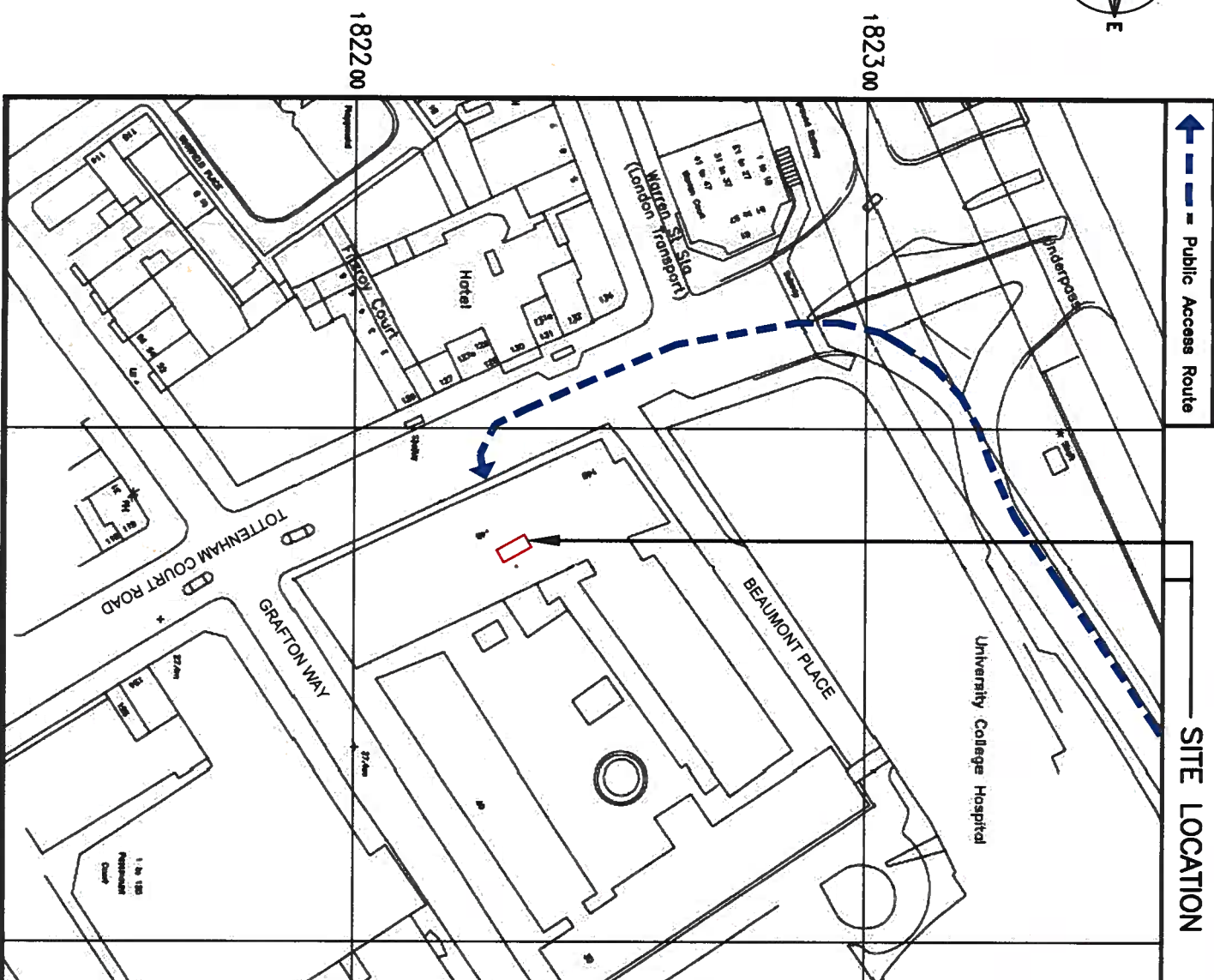
SITE LOCATION



SITE LOCATION
(Scale 1:50000)
Ordnance Survey map extract
based upon Landranger map series
with the permission of the controller of
Her Majesty's Stationary Office
Licence No. 0100023487
Crown copyright.



SITE LOCATION



DETAILED SITE LOCATION
(Scale 1:1250)
Based upon Ordnance Survey map extract
with the permission of the Controller of
Her Majesty's Stationary Office.
Crown copyright.
Licence No. 100060010



SITE PHOTOGRAPH

The drawings comply with TEF & Vodafone Standard ICNIRP guidelines.
Designed in accordance with CTIL document SDN008

ALL DIMENSIONS ARE IN mm UNLESS NOTED OTHERWISE
N.G.R. E: 529315 N: 182245
CONCESSION REQUIRED NO

DIRECTIONS TO SITE:
FROM THE M40 MOTORWAY FOLLOW ONTO
THE A40 TO LONDON, CONTINUE THROUGH
WARRLEBONE ON THE A501 TO EUSTON, AT
WARREN ST. STATION BEAR RIGHT ONTO
TOTTENHAM COURT ROAD, THE SITE IS
LOCATED ON THE LEFT HAND SIDE.

NOTES:

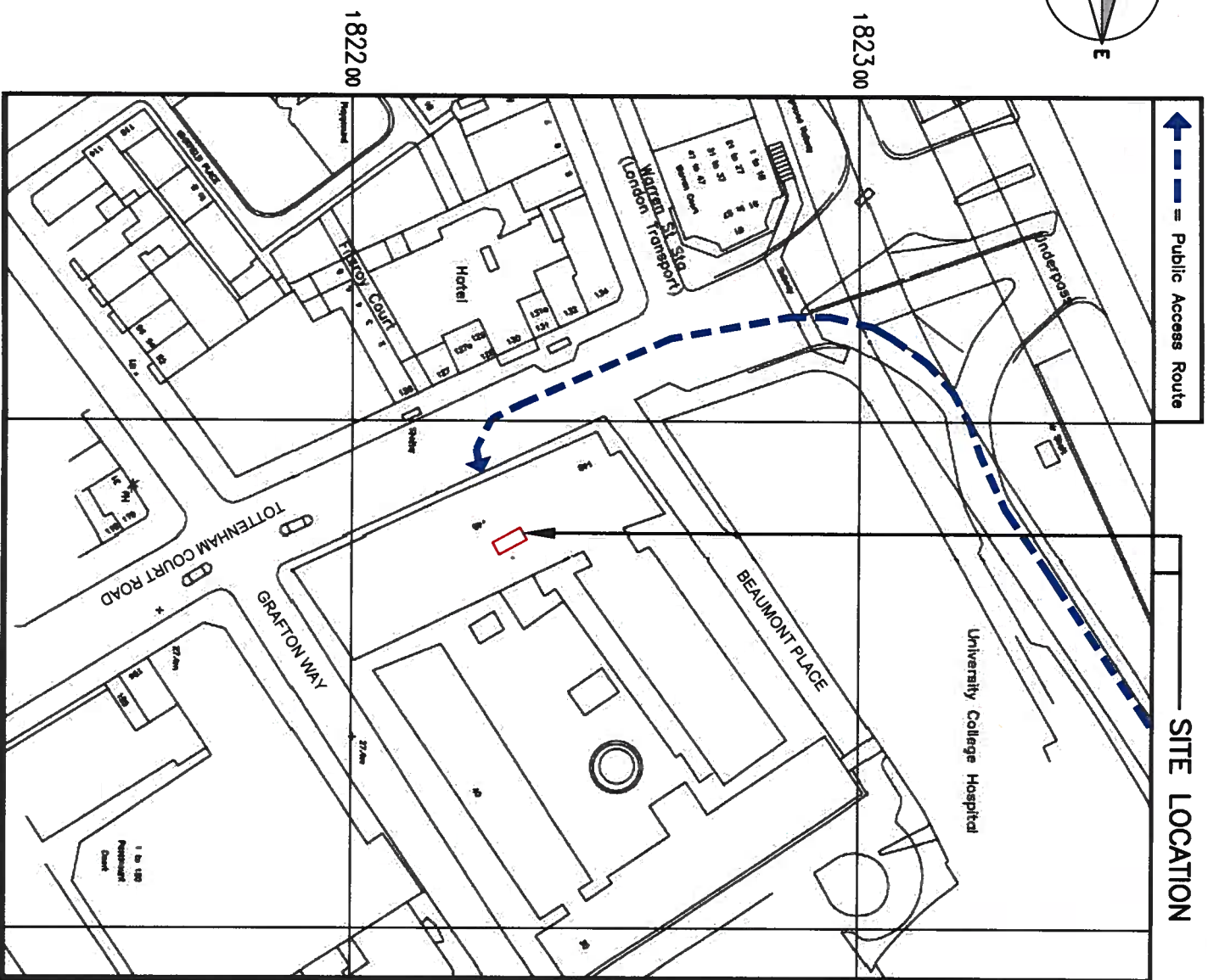
REV	DESCRIPTION	BY	CH	DATE
A	Issued for Approval	CS	SB8	11.07.19

CLARKE telecom
Unit 5, Madison Place, Northampton Road,
Mansfield, MK40 3AE
Tel: 0161 785 4500
Fax: 0161 785 4501
Web: www.clarke-telecom.com

CTIL - NON-BEACON	
Cell Name	MAPLE HOUSE
Cell ID No	
CTIL	TEF
VF	
300853	35997
	78789

Site Address / Contact Details	
MAPLE HOUSE 149 TOTTENHAM COURT ROAD LONDON W1T 7NF	

Drawing Title:	SITE LOCATION MAPS
Purpose of Issue:	PLANNING
Drawing Number:	100
Original Sheet Size:	A3
Surveyed By:	SB8
Drawn:	CS
Date:	11.07.19
Checked:	SB8
Date:	11.07.19
Issue:	A

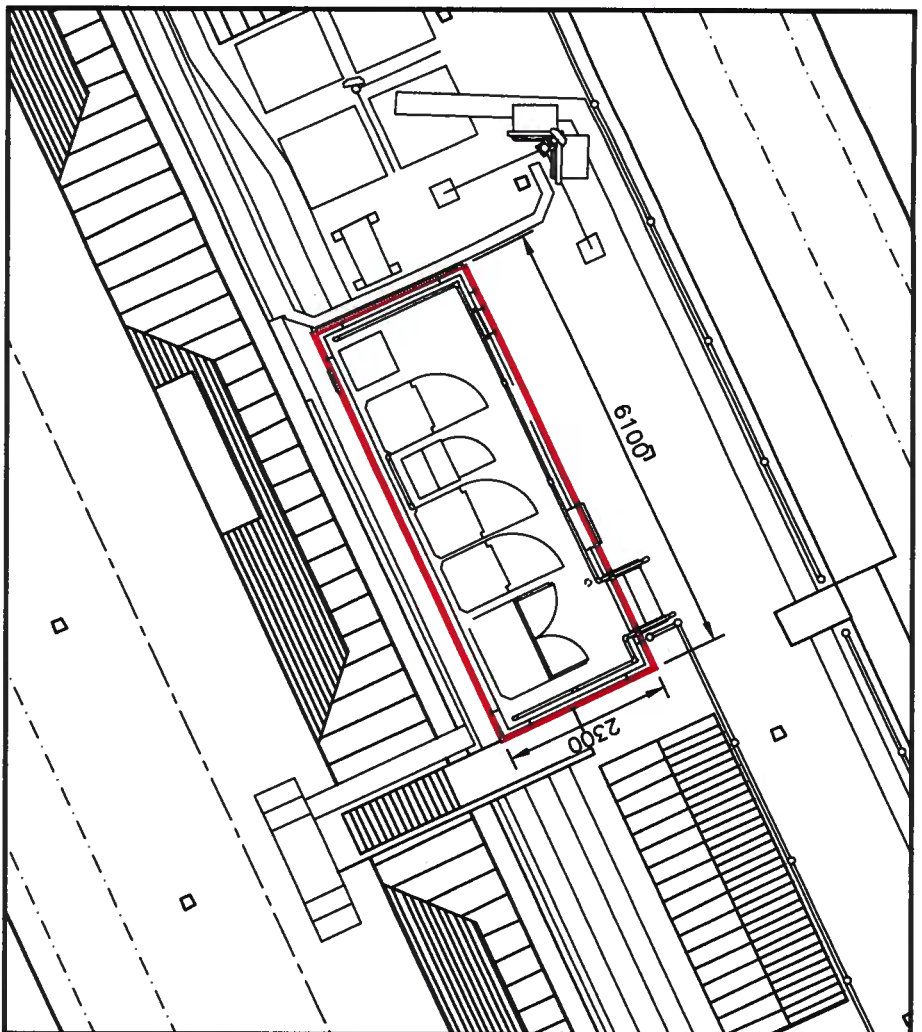


Public Access Route
SITE LOCATION

DETAILED SITE LOCATION

(Scale 1:1250)

Based upon Ordnance Survey map extract with the permission of the Controller of Her Majesty's Stationary Office. Crown copyright. Licence No. 100060010



DEMISE PLAN
(1:100)

ALL DIMENSIONS ARE IN mm UNLESS NOTED OTHERWISE
N.G.R. E: 529315 N: 182245
CONCESSION REQUIRED NO

DIRECTIONS TO SITE:
FROM THE M40 MOTORWAY FOLLOW ONTO THE A40 TO LONDON, CONTINUE THROUGH MARLBORNE ON THE A501 TO EUSTON. AT WARREN ST. STATION BEAR RIGHT ONTO TOTTENHAM COURT ROAD. THE SITE IS LOCATED ON THE LEFT HAND SIDE.

NOTES:

REV	DESCRIPTION	BY	CH	DATE
A	Issued for Approval	CB	SRB	11.07.19

CLARKE telecom
Unit E, Madison Place, Northampton Road, Manchester, M4Q 5AG
Tel: 0161 785 4500
Fax: 0161 785 4501
Web: www.clarke-telecom.com

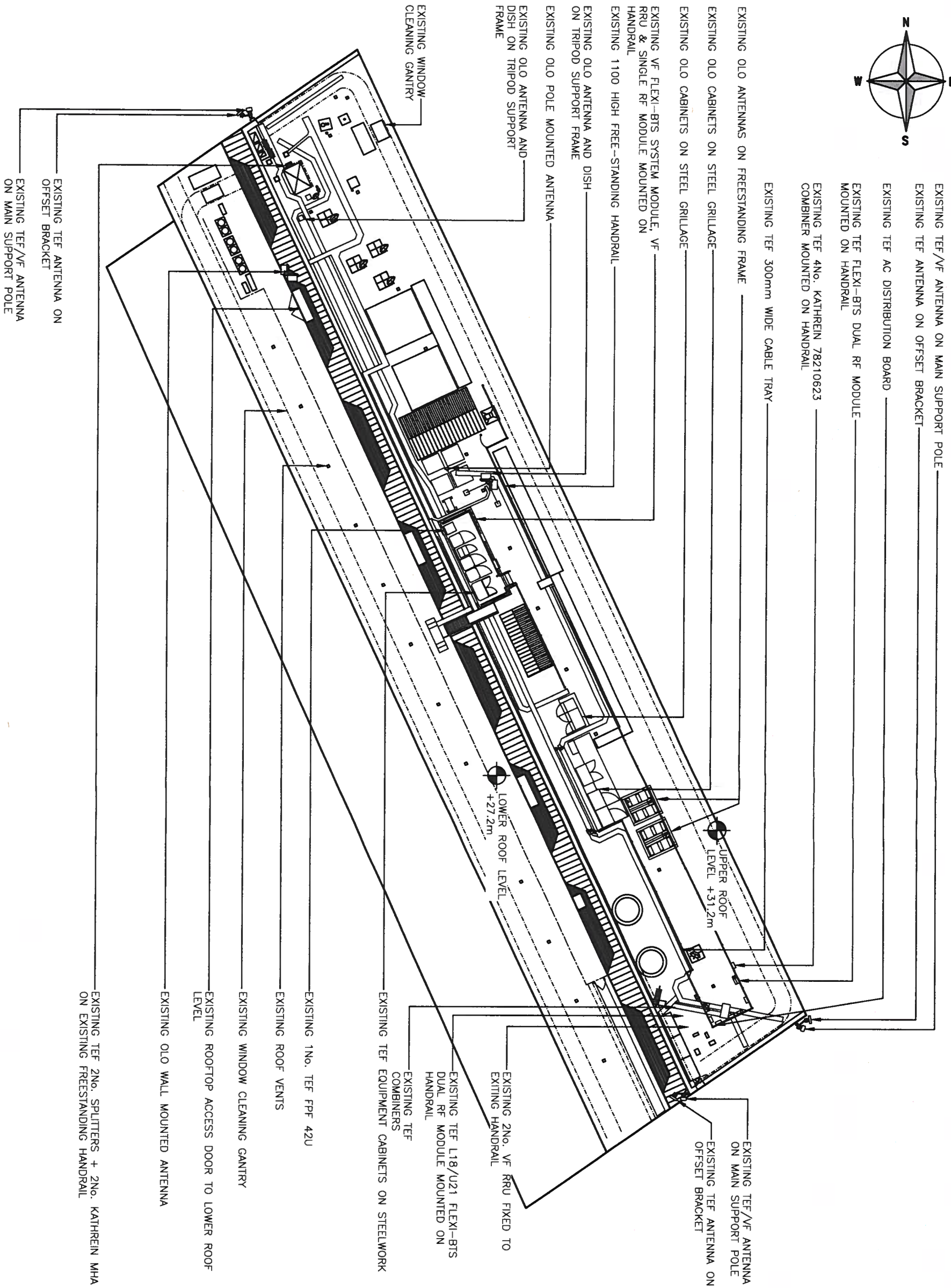
Cell Name	MAPLE HOUSE	Opt.	-
Cell ID No	300853	TEF	35997
		VF	78789

CTIL - NON-BEACON
Site Address / Contact Details
MAPLE HOUSE
149 TOTTENHAM COURT ROAD
LONDON
W1T 7NF

Drawing Title: LEASE DRAWING
Purpose of Issue: PLANNING
Drawing Number: 101

Surveyed By: SRB
Date: 11.07.19
Checked: SRB
Date: 11.07.19
Pack Issue: A

The drawings comply with TEF & Vodafone Standard ICNIRP guidelines.
Designed in accordance with CTIL document SDN008



EXISTING SITE PLAN
(1:250)

ALL DIMENSIONS ARE IN mm UNLESS NOTED OTHERWISE

N.G.R | E: 529315 N: 182245

CONCESSION REQUIRED | NO

NOTES:

REV	MODIFICATION	BY	DATE
A	Issued for Approval	CB	11.07.18



CTIL - NON-BEACON	
Cell Name	MAPLE HOUSE
Cell ID No	300853
	35997
	78789

Site Address / Contact Details	
MAPLE HOUSE 149 TOTTENHAM COURT ROAD LONDON W1T 7NF	

Drawing Title:	EXISTING SITE PLAN		
Purpose of issue:	PLANNING		
Drawing Number:	200		
Surveyed By:	S98	Original Sheet Size:	A3
Drawn:	CB	Checked:	S98
Date:	11.07.18	Date:	11.07.18
Issue:	A	Issue:	A

EXISTING 2No TEF WALL MOUNTED ANTENNAS TO BE RELOCATED ONTO PROPOSED TRIPOD SUPPORT POLE.

EXISTING 2No. TEF ANTENNAS TO BE RELOCATED FROM EXISTING WALL ONTO NEW PROPOSED TRIPOD RE-USING EXISTING PLINTHS (C/W STAND OFF BRACKETS). EXISTING CHS POLES TO BE RE-USED WHEREVER POSSIBLE. (TYP.)

EXISTING OLO ANTENNA AND DISH ON TRIPOD SUPPORT FRAME (IN FRONT)

EXISTING OLO ANTENNA AND DISH ON TRIPOD SUPPORT FRAME
EXISTING OLO WALL MOUNTED ANTENNA

EXISTING OLO EQUIPMENT CABINETS ON STEEL GRILLAGE
EXISTING OLO POLE MOUNTED ANTENNA

EXISTING OLO ANTENNA AND DISH ON TRIPOD SUPPORT FRAME
EXISTING 1No. ALFABS FLAT PACK FRAME

EXISTING TEF ULTRASITE CABINET

EXISTING TEF/VF EQUIPMENT CABINETS ON STEELWORK

EXISTING VF RRU FIXED TO HANDRAIL
EXISTING ACCESS LADDER TO LOWER ROOF LEVEL

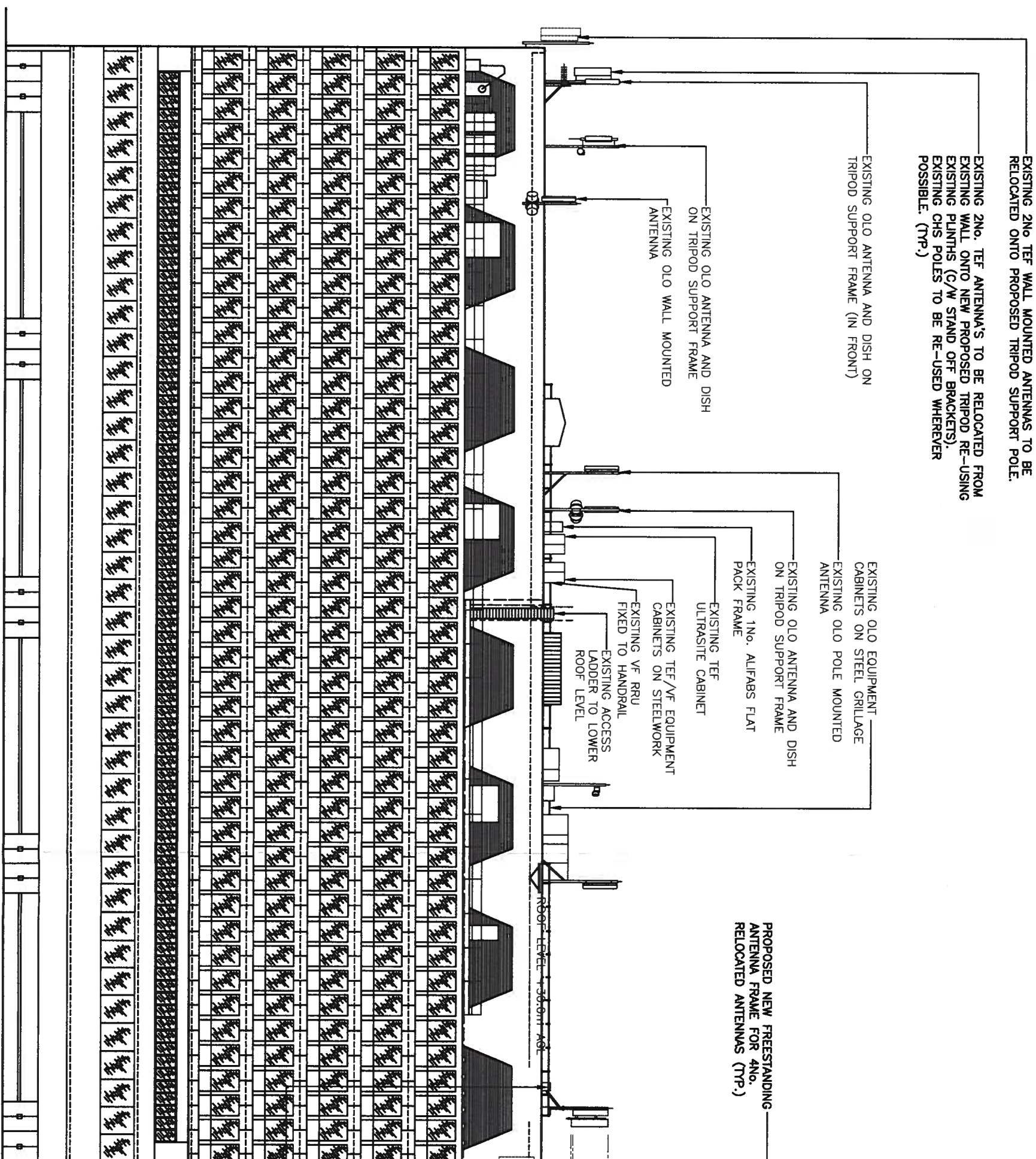
PROPOSED NEW FREESTANDING ANTENNA FRAME FOR 4No. RELOCATED ANTENNAS (TYP.)

TOP OF EXISTING TEF ANTENNA +34.50m AGL

U/S OF EXISTING TEF ANTENNA +32.50m AGL

U/S OF EXISTING TEF ANTENNA +32.40m AGL

EXISTING 2No. TEF ANTENNAS ON SUPPORT POLE AND STAND-OFF BRACKETS TO BE RELOCATED TO NEW PROPOSED FREESTANDING ANTENNA FRAME (TYP.)
2No. VF RRU's FIXED TO EXISTING 1100mm HIGH FREE-STANDING HANDRAIL



ALL DIMENSIONS ARE IN mm UNLESS NOTED OTHERWISE

N.G.R E: 529315 N: 182245

CONCESSION REQUIRED NO

NOTES:

EXISTING F/S HANDRAIL TO BE REVISED TO ENABLE INSTALLATION OF PROPOSED TEF F/S ANTENNA FRAME

EXISTING RRU'S/RRU'S & FLEXI BTS MODULES TO BE RELOCATED ONTO REVISED F/S HANDRAIL

EXISTING SITE PROVIDER AERIALS TO BE RE-LOCATED TO ALLOW FOR RELOCATION OF TEF ANTENNAS AT SECTOR 3

REV	Issued for Approval	DATE
A	08/08/11	11.07.10

CLARKE telecom
Unit 5, Madison Place, Northampton Road, Maresfield, East Sussex TN11 8JG
Tel: 0161 785 4500
Fax: 0161 785 4501
Web: www.clarke-telecom.com



CTIL - NON-BEACON

Cell Name	Opt.
MAPLE HOUSE	-
Cell ID No	
CTIL	TEF
	VF
300853	35997
	78789

Site Address / Contact Details
MAPLE HOUSE
149 TOTTENHAM COURT ROAD
LONDON
W1T 7NF

Drawing Title: PROPOSED SITE ELEVATION			
Purpose of Issue: PLANNING			
Drawing Number: 301		Dwg Rev: A	
Surveyed By: SBB	Original Sheet Size: A3	Issue:	
Drawn: 08	Date: 11.07.10	Checked: SBB	Date: 11.07.10

The drawings comply with TEF & Vodafone Standard ICNIRP guidelines.
Designed in accordance with CTIL document: SDN0008

PROPOSED SOUTH EAST ELEVATION
(1:250)