



LOCATION B WITHOUT POLE

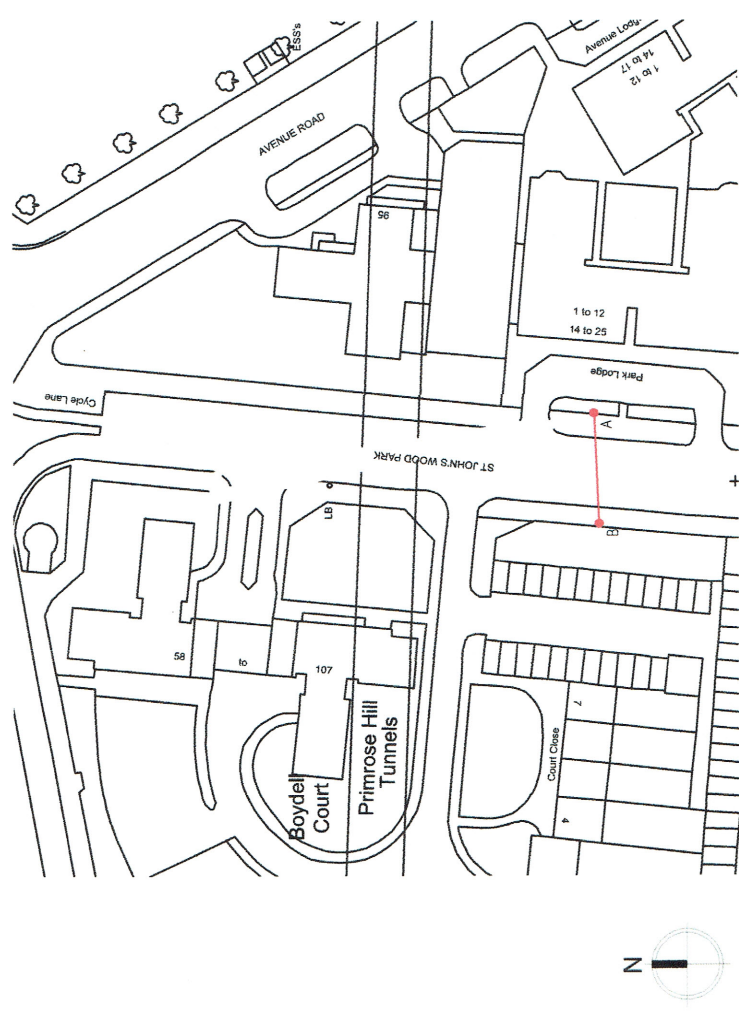


LOCATION B WITH POLE

**DESCRIPTION:**

A 5.5-metre high, 76dia pole at the rear of the footpath approx 1450 to the north of the existing parking sign pole which it is to replace, with a clear nylon filament crossing St John's Wood Park to a matching pole adjacent to the railings opposite 350 to the south of the full height railing panel; remove the parking sign from the parking post to the south and fix to the new pole at the existing height.

Reinstate footpaths disturbed by the pole removals to match existing.



LOCATION PLAN SCALE 1:1250

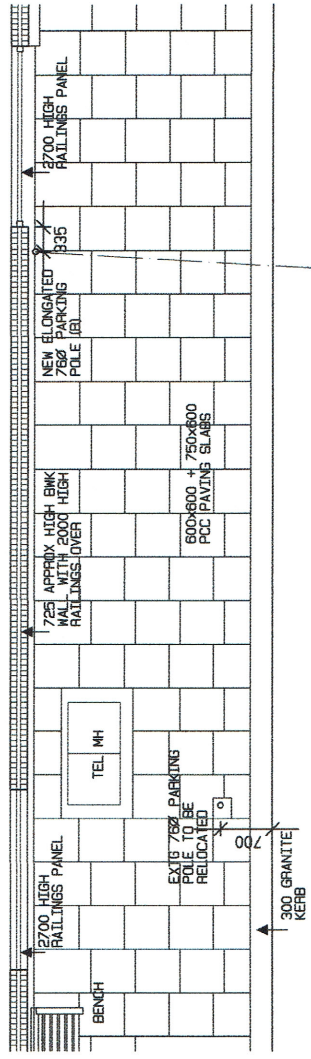
Rev'n D

DRAWING REF: 881.17B WEST

**ROSENFELDER ASSOCIATES**

Chartered Architects + Planning Consultants  
10-12 Perrins Court Hampstead LONDON NW3 (020) 7794 4425


**N WESTMINSTER ERUV  
LOCATION 17- ST JOHNS WOOD PARK**



LOCAL PLAN SCALE 1:100



LOCATION A WITHOUT POLE



LOCATION A WITH POLE

**DESCRIPTION:**

The kerbside parking sign pole to be replaced with a 5.5-metre high tapered pole in a similar light grey colour, at the rear of the footpath on the line of junction of 18 and 19 Prince Albert Road; the sign to be refixed at the existing height, now in front of the tall hedge and the kerbside footpath to be reinstated.



LOCATION PLAN SCALE 1:1250

Rev'n B

DRAWING REF: 881.25A

**N WESTMINSTER ERUV  
LOCATION 25A PRINCE ALBERT ROAD**

**ROSENFELDER ASSOCIATES**

Chartered Architects + Planning Consultants  
10-12 Perrins Court Hampstead LONDON NW3 (020) 7794 4425