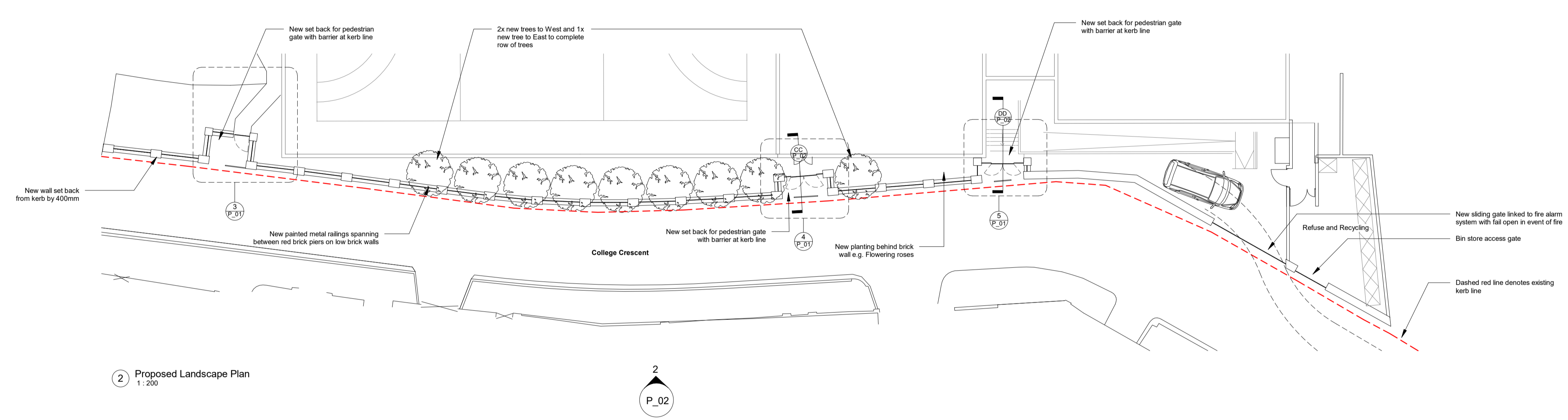
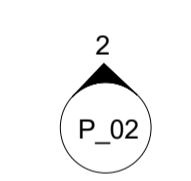


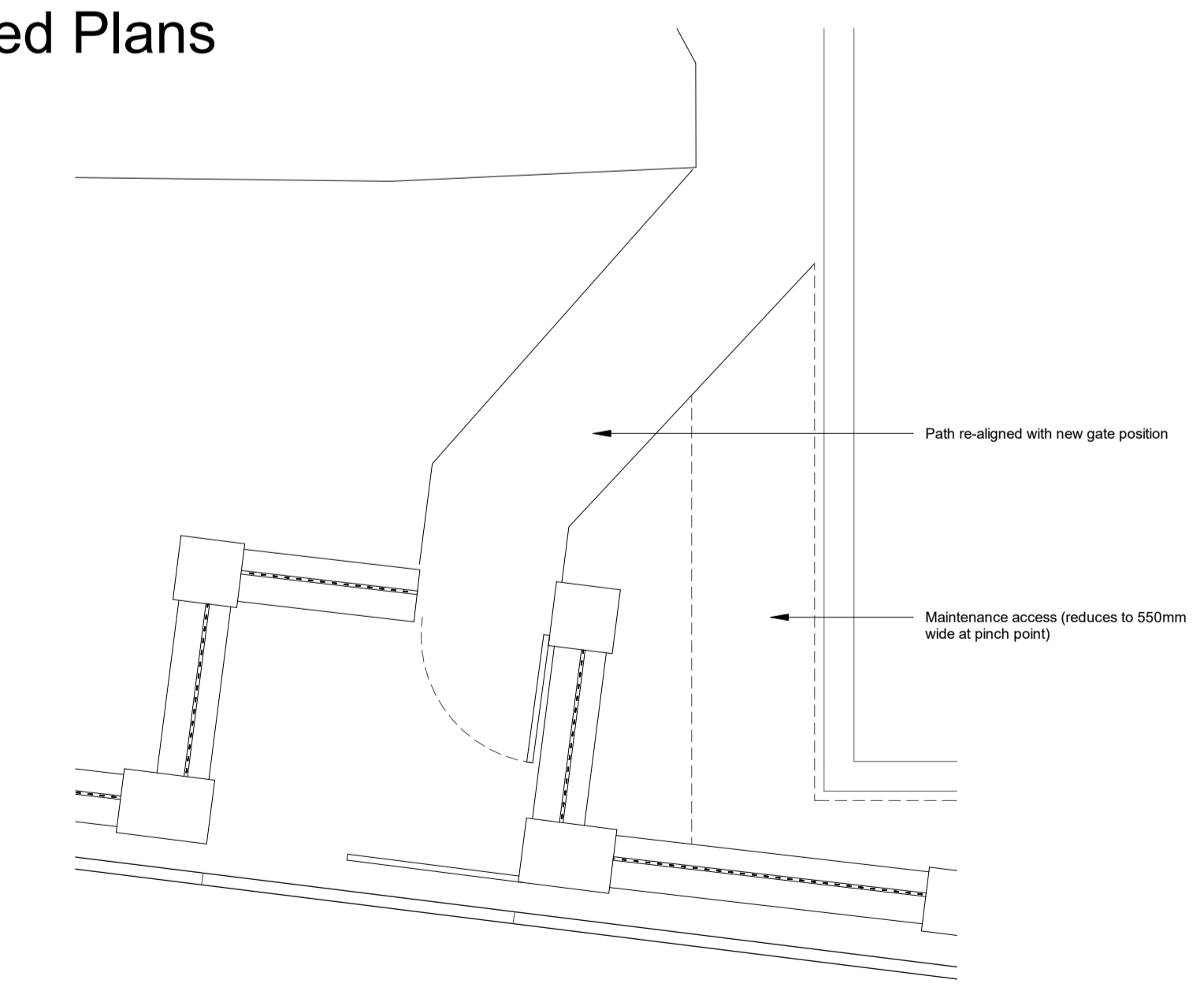
1 Existing Landscape Plan
1:200



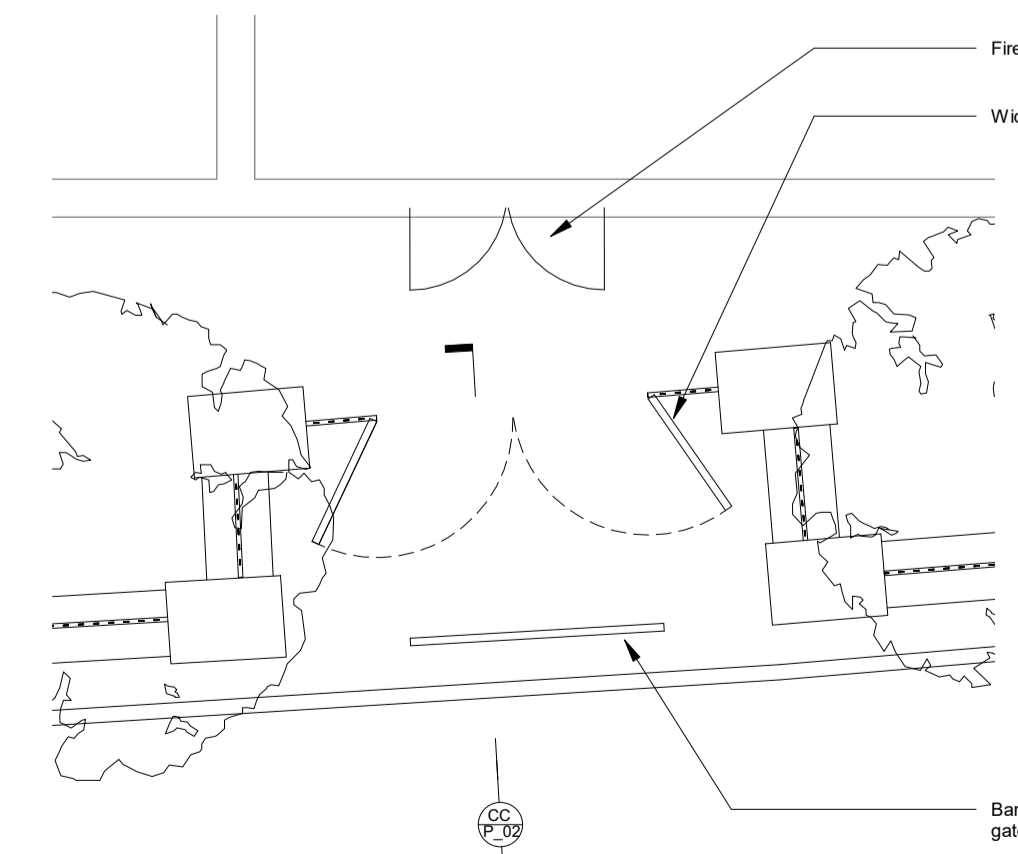
2 Proposed Landscape Plan
1:200



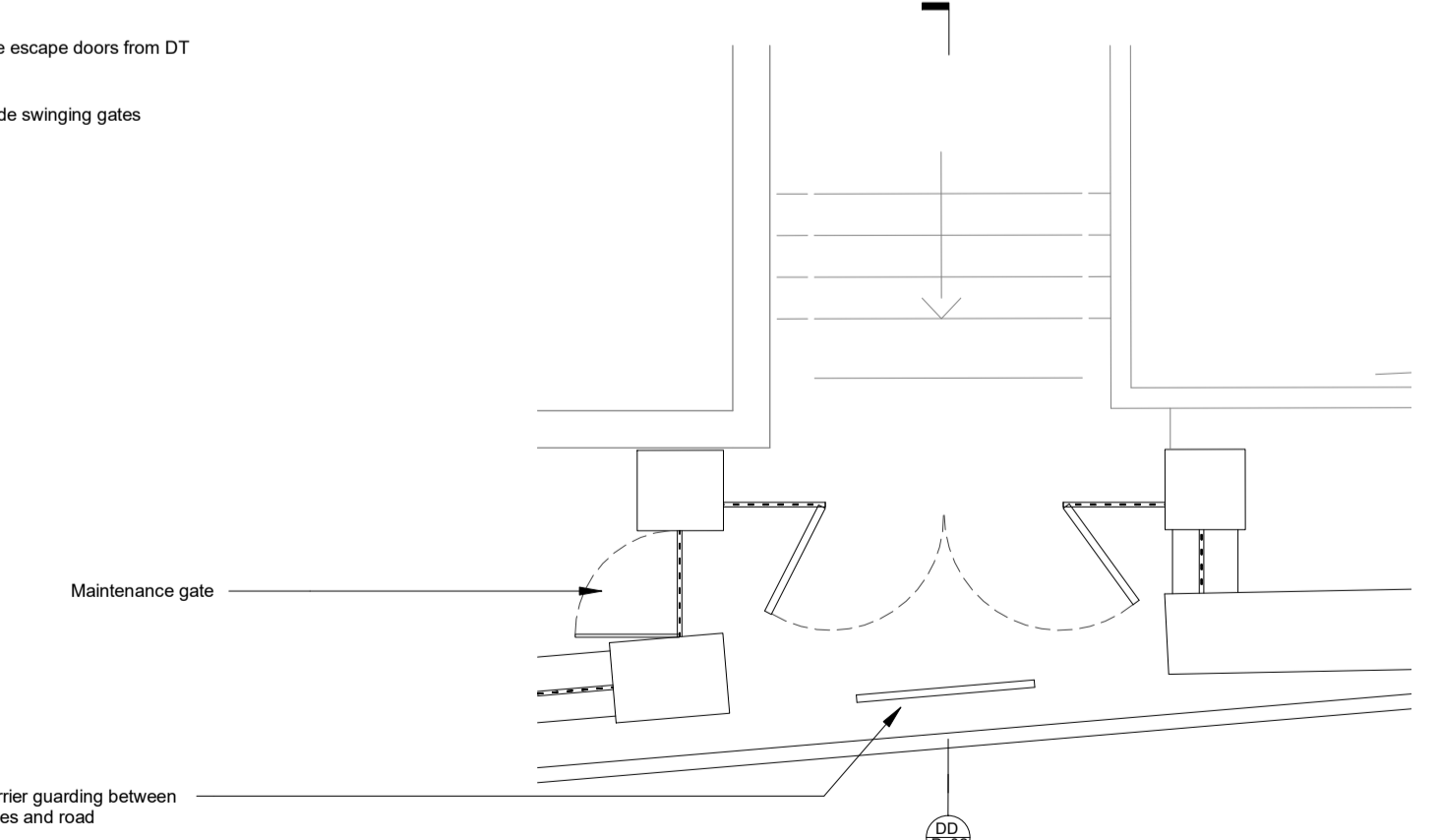
Enlarged Plans



3 West Pedestrian Gate - Enlarged Plan
1:50



4 Central Pedestrian Gate - Enlarged Plan
1:50



5 East Pedestrian Gate - Enlarged Plan
1:50

Drawing Notes
 1. Do not scale this drawing.
 2. All dimensions must be checked on site and any discrepancies verified with the architect.
 3. Unless shown otherwise, all dimensions are to structural surfaces.
 4. All work must comply with relevant building Standards and Building Regulations requirements. Drawing errors and omissions to be reported to the architect.
 THIS IS NOT A CONSTRUCTION DRAWING, IT IS UNSUITABLE FOR THE PURPOSE OF CONSTRUCTION AND MUST ON NO ACCOUNT BE USED AS SUCH.

A 30.04.18 Dropped kerb removed and barrier in line with wall

rev	date	note

CODE	SUITABILITY DESCRIPTION

STATUS	PURPOSE OF ISSUE

MAP architecture
 Edspace
 Hackney Community College
 Falkirk Street, N1 6HQ
 tel: 07843 421187
 email: studio@map-architecture.co.uk

PROJECT NO:

1805

PROJECT

SHHS Boundary Wall

TITLE

Existing and Proposed Plans

CLIENT

GDST - SHHS

DRAWN BY	CHECKED BY	DATE
Author	Checker	10/25/17

SCALE (@ A1)	PROJECT NUMBER
As indicated	1805

DRAWING NUMBER	REV
P_01	A