

## Envirocheck<sup>®</sup> Report:

### Datasheet

#### Order Details:

**Order Number:**

190860850\_1\_1

**Customer Reference:**

STR4646

**National Grid Reference:**

529370, 183960

**Slice:**

A

**Site Area (Ha):**

0.5

**Search Buffer (m):**

1000

#### Site Details:

St Pancras Campus, Camden

#### Client Details:

Ms R Brown

Soiltechnics

Cedar Barn

White Lodge

Walgrave

Northampton

NN6 9PY

Report Section	Page Number
Summary	-
Agency & Hydrological	1
Waste	19
Hazardous Substances	26
Geological	27
Industrial Land Use	32
Sensitive Land Use	102
Data Currency	103
Data Suppliers	111
Useful Contacts	112

#### Introduction

The Environment Act 1995 has made site sensitivity a key issue, as the legislation pays as much attention to the pathways by which contamination could spread, and to the vulnerable targets of contamination, as it does the potential sources of contamination.

For this reason, Landmark's Site Sensitivity maps and Datasheet(s) place great emphasis on statutory data provided by the Environment Agency/Natural Resources Wales and the Scottish Environment Protection Agency; it also incorporates data from Natural England (and the Scottish and Welsh equivalents) and Local Authorities; and highlights hydrogeological features required by environmental and geotechnical consultants. It does not include any information concerning past uses of land. The datasheet is produced by querying the Landmark database to a distance defined by the client from a site boundary provided by the client.

In this datasheet the National Grid References (NGRs) are rounded to the nearest 10m in accordance with Landmark's agreements with a number of Data Suppliers.

#### Copyright Notice

© Landmark Information Group Limited 2019. The Copyright on the information and data and its format as contained in this Envirocheck® Report ("Report") is the property of Landmark Information Group Limited ("Landmark") and several other Data Providers, including (but not limited to) Ordnance Survey, British Geological Survey, the Environment Agency/Natural Resources Wales and Natural England, and must not be reproduced in whole or in part by photocopying or any other method. The Report is supplied under Landmark's Terms and Conditions accepted by the Customer. A copy of Landmark's Terms and Conditions can be found with the Index Map for this report. Additional copies of the Report may be obtained from Landmark, subject to Landmark's charges in force from time to time. The Copyright, design rights and any other intellectual rights shall remain the exclusive property of Landmark and /or other Data providers, whose Copyright material has been included in this Report.

© Environment Agency & United Kingdom Research and Innovation 2019. © Natural Resources Wales & United Kingdom Research and Innovation 2019.

#### Natural England Copyright Notice

Site of Special Scientific Interest, National Nature Reserve, Ramsar, Special Protection Area, Special Conservation Area, Marine Nature Reserve data (derived from Ordnance Survey 1:10000 raster) is provided by, and used with the permission of, Natural England who retain the copyright and Intellectual Property Rights for the data.

#### Scottish Natural Heritage Copyright

Contains SNH information licensed under the Open Government Licence v3.0.

#### Ove Arup Copyright Notice

The Mining Instability data was obtained on licence from Ove Arup & Partners Limited (for further information, contact mining.review@arup.com). No reproduction or further use of such Data is to be made without the prior written consent of Ove Arup & Partners Limited. The supplied Mining Instability data is derived from publicly available records and other third party sources and neither Ove Arup & Partners nor Landmark warrant the accuracy or completeness of such information or data.

#### Peter Brett Associates Copyright Notice

The cavity data presented has been extracted from the PBA enhanced version of the original DEFRA national cavity databases. PBA/DEFRA retain the copyright & intellectual property rights in the data. Whilst all reasonable efforts are made to check that the information contained in the cavity databases is accurate we do not warrant that the data is complete or error free. The information is based upon our own researches and those collated from a number of external sources and is continually being augmented and updated by PBA. In no event shall PBA/DEFRA or Landmark be liable for any loss or damage including, without limitation, indirect or consequential loss or damage arising from the use of this data.

#### Radon Potential dataset Copyright Notice

Information supplied from a joint dataset compiled by The British Geological Survey and Public Health England.

#### Natural Resources Wales Copyright Notice

Contains Natural Resources Wales information © Natural Resources Wales and Database Right. All rights Reserved. Contains Ordnance Survey Data. Ordnance Survey Licence number 100019741. Crown Copyright and Database Right. Contains Natural Resources Wales information © Natural Resources Wales and Database Right. All rights Reserved. Some features of this information are based on digital spatial data licensed from the Centre for Ecology & Hydrology © NERC (CEH). Defra, Met Office and DARD Rivers Agency © Crown copyright. © Cranfield University. © James Hutton Institute. Contains OS data © Crown copyright and database right 2019. Land & Property Services © Crown copyright and database right.



Data Type	Page Number	On Site	0 to 250m	251 to 500m	501 to 1000m (*up to 2000m)
<b>Agency &amp; Hydrological</b>					
BGS Groundwater Flooding Susceptibility					n/a
Contaminated Land Register Entries and Notices					
Discharge Consents	pg 1				3
Prosecutions Relating to Controlled Waters			n/a	n/a	n/a
Enforcement and Prohibition Notices					
Integrated Pollution Controls					
Integrated Pollution Prevention And Control					
Local Authority Integrated Pollution Prevention And Control					
Local Authority Pollution Prevention and Controls	pg 1			4	19
Local Authority Pollution Prevention and Control Enforcements	pg 5				2
Nearest Surface Water Feature	pg 5		Yes		
Pollution Incidents to Controlled Waters	pg 5			1	3
Prosecutions Relating to Authorised Processes	pg 6				1
Registered Radioactive Substances	pg 6		1	16	2
River Quality	pg 9		2		
River Quality Biology Sampling Points					
River Quality Chemistry Sampling Points					
Substantiated Pollution Incident Register	pg 9				1
Water Abstractions	pg 9			1	16 (*12)
Water Industry Act Referrals					
Groundwater Vulnerability	pg 16	Yes	n/a	n/a	n/a
Drift Deposits			n/a	n/a	n/a
Bedrock Aquifer Designations	pg 16	Yes	n/a	n/a	n/a
Superficial Aquifer Designations			n/a	n/a	n/a
Source Protection Zones					
Extreme Flooding from Rivers or Sea without Defences				n/a	n/a
Flooding from Rivers or Sea without Defences				n/a	n/a
Areas Benefiting from Flood Defences				n/a	n/a
Flood Water Storage Areas				n/a	n/a
Flood Defences				n/a	n/a
OS Water Network Lines	pg 17		1	3	8

Data Type	Page Number	On Site	0 to 250m	251 to 500m	501 to 1000m (*up to 2000m)
<b>Waste</b>					
BGS Recorded Landfill Sites					
Historical Landfill Sites					
Integrated Pollution Control Registered Waste Sites					
Licensed Waste Management Facilities (Landfill Boundaries)					
Licensed Waste Management Facilities (Locations)	pg 19			3	5
Local Authority Landfill Coverage		1	n/a	n/a	n/a
Local Authority Recorded Landfill Sites					
Potentially Infilled Land (Non-Water)					
Potentially Infilled Land (Water)	pg 20				7
Registered Landfill Sites					
Registered Waste Transfer Sites	pg 21			1	7
Registered Waste Treatment or Disposal Sites	pg 23			1	4
<b>Hazardous Substances</b>					
Control of Major Accident Hazards Sites (COMAH)					
Explosive Sites					
Notification of Installations Handling Hazardous Substances (NIHHS)	pg 26				1
Planning Hazardous Substance Consents					
Planning Hazardous Substance Enforcements					

Data Type	Page Number	On Site	0 to 250m	251 to 500m	501 to 1000m (*up to 2000m)
<b>Geological</b>					
BGS 1:625,000 Solid Geology	pg 27	Yes	n/a	n/a	n/a
BGS Estimated Soil Chemistry					
BGS Recorded Mineral Sites	pg 27				3
BGS Urban Soil Chemistry	pg 27		Yes	Yes	Yes
BGS Urban Soil Chemistry Averages	pg 30	Yes			
CBSCB Compensation District			n/a	n/a	n/a
Coal Mining Affected Areas			n/a	n/a	n/a
Mining Instability			n/a	n/a	n/a
Man-Made Mining Cavities					
Natural Cavities					
Non Coal Mining Areas of Great Britain				n/a	n/a
Potential for Collapsible Ground Stability Hazards	pg 30	Yes		n/a	n/a
Potential for Compressible Ground Stability Hazards				n/a	n/a
Potential for Ground Dissolution Stability Hazards				n/a	n/a
Potential for Landslide Ground Stability Hazards	pg 30	Yes	Yes	n/a	n/a
Potential for Running Sand Ground Stability Hazards	pg 31	Yes		n/a	n/a
Potential for Shrinking or Swelling Clay Ground Stability Hazards	pg 31	Yes		n/a	n/a
Radon Potential - Radon Affected Areas			n/a	n/a	n/a
Radon Potential - Radon Protection Measures			n/a	n/a	n/a
<b>Industrial Land Use</b>					
Contemporary Trade Directory Entries	pg 32	4	39	141	264
Fuel Station Entries	pg 69			1	9
Points of Interest - Commercial Services	pg 70		7	50	66
Points of Interest - Education and Health	pg 80			6	1
Points of Interest - Manufacturing and Production	pg 81	1	2	27	50
Points of Interest - Public Infrastructure	pg 88		5	2	26
Points of Interest - Recreational and Environmental	pg 90		4	16	53
Gas Pipelines					
Underground Electrical Cables	pg 96		12	7	32

Data Type	Page Number	On Site	0 to 250m	251 to 500m	501 to 1000m (*up to 2000m)
<b>Sensitive Land Use</b>					
Ancient Woodland					
Areas of Adopted Green Belt					
Areas of Unadopted Green Belt					
Areas of Outstanding Natural Beauty					
Environmentally Sensitive Areas					
Forest Parks					
Local Nature Reserves	pg 102				1
Marine Nature Reserves					
National Nature Reserves					
National Parks					
Nitrate Sensitive Areas					
Nitrate Vulnerable Zones					
Ramsar Sites					
Sites of Special Scientific Interest					
Special Areas of Conservation					
Special Protection Areas					
World Heritage Sites					

Map ID	Details	Quadrant Reference (Compass Direction)	Estimated Distance From Site	Contact	NGR
1	<b>Discharge Consents</b> Operator: The Jim Henson Studio Property Type: SPORT, AMUSEMENT+RECREATION/GOLF CLUB/GYM/THEME PK/SPA Location: 30 Oval Road, Camden Town, London, Nw1 7de Authority: Environment Agency, Thames Region Catchment Area: Not Given Reference: CATM.2853 Permit Version: 1 Effective Date: 1st April 1997 Issued Date: 1st April 1997 Revocation Date: 30th September 2005 Discharge Type: Trade Discharges - Cooling Water Discharge: Canal Environment: Receiving Water: Guc - Paddington Arm <b>Status: Revoked (Water Resources Act 1991, Section 88 &amp; Schedule 10 as amended by Environment Act 1995)</b> Positional Accuracy: Located by supplier to within 10m	A12NW (W)	728	2	528600 184050
1	<b>Discharge Consents</b> Operator: Rushes Motion Control Property Type: SPORT, AMUSEMENT+RECREATION/GOLF CLUB/GYM/THEME PK/SPA Location: 30 Oval Road, Camden Town, London, Nw1 7de Authority: Environment Agency, Thames Region Catchment Area: Not Given Reference: Cntm.1566 Permit Version: 1 Effective Date: 1st September 1994 Issued Date: 1st September 1994 Revocation Date: 1st October 1996 Discharge Type: Trade Discharges - Cooling Water Discharge: Freshwater Stream/River Environment: Receiving Water: Guc - Paddington Arm <b>Status: Lapsed (under Environment Act 1995, Schedule 23)</b> Positional Accuracy: Located by supplier to within 100m	A12NW (W)	728	2	528600 184050
2	<b>Discharge Consents</b> Operator: National Grid Company Plc. Property Type: SUB-STATION/ELECTRICITY/GAS/AIR CONDITIONING SUPPLY Location: Fitzroy Bridge Outlet, Primrosehill, Camden, London Authority: Environment Agency, Thames Region Catchment Area: Not Given Reference: CTMR.0387 Permit Version: 1 Effective Date: 28th March 1980 Issued Date: 28th March 1980 Revocation Date: Not Supplied Discharge Type: Trade Discharges - Cooling Water Discharge: Canal Environment: Receiving Water: Grand Unioncanal <b>Status: Transferred from Rivers (Prevention of Pollution) Act 1951-1961</b> Positional Accuracy: Located by supplier to within 100m	A12SW (W)	966	2	528360 183920
3	<b>Local Authority Pollution Prevention and Controls</b> Name: Camden Cleaners Location: 122 Camden Road, London, Nw1 9ee Authority: London Borough of Camden, Pollution Projects Team Permit Reference: PPC/DC32/06 Dated: 25th January 2007 Process Type: Local Authority Pollution Prevention and Control Description: PG6/46 Dry cleaning <b>Status: Permitted</b> Positional Accuracy: Located by supplier to within 10m	A13NW (NW)	269	3	529240 184236
4	<b>Local Authority Pollution Prevention and Controls</b> Name: Castle Cement Ltd Location: Kings Cross Depot, York Way, London, N1 0AU Authority: London Borough of Camden, Pollution Projects Team Permit Reference: PPC6 Dated: 15th June 1992 Process Type: Local Authority Pollution Prevention and Control Description: PG3/1Blending, packing, loading and use of bulk cement <b>Status: Permitted</b> Positional Accuracy: Located by supplier to within 10m	A14NW (E)	399	3	529818 183968

Map ID	Details	Quadrant Reference (Compass Direction)	Estimated Distance From Site	Contact	NGR
5	<b>Local Authority Pollution Prevention and Controls</b> Name: Crowndale Dry Cleaners Location: 2 Crowndale Road, London, Nw1 1tt Authority: London Borough of Camden, Pollution Projects Team Permit Reference: PPC/DC49 Dated: 26th February 2007 Process Type: Local Authority Pollution Prevention and Control Description: PG6/46 Dry cleaning <b>Status: Permitted</b> Positional Accuracy: Located by supplier to within 10m	A8NE (S)	430	3	529510 183503
6	<b>Local Authority Pollution Prevention and Controls</b> Name: Hanson Products Europe Ltd Location: British Rail Goods Yard, York Way, Camden, N1 0AU Authority: London Borough of Camden, Pollution Projects Team Permit Reference: PPC8 Dated: 11th October 1993 Process Type: Local Authority Pollution Prevention and Control Description: PG3/1Blending, packing, loading and use of bulk cement <b>Status: Permitted</b> Positional Accuracy: Located by supplier to within 10m	A14SW (E)	483	3	529902 183945
7	<b>Local Authority Pollution Prevention and Controls</b> Name: Camden Dry Cleaners Location: 27 Camden High Street, London, Nw1 7je Authority: London Borough of Camden, Pollution Projects Team Permit Reference: PPC/DC22 Dated: 25th January 2007 Process Type: Local Authority Pollution Prevention and Control Description: PG6/46 Dry cleaning <b>Status: Permitted</b> Positional Accuracy: Located by supplier to within 10m	A8NW (SW)	504	3	529141 183454
8	<b>Local Authority Pollution Prevention and Controls</b> Name: Tarmac Topmix Location: British Rail Goods Yard, York Way, Camden, N1 0AU Authority: London Borough of Camden, Pollution Projects Team Permit Reference: PPC7 Dated: 15th June 1992 Process Type: Local Authority Pollution Prevention and Control Description: PG3/1Blending, packing, loading and use of bulk cement <b>Status: Permitted</b> Positional Accuracy: Located by supplier to within 10m	A14NW (E)	557	3	529968 184042
9	<b>Local Authority Pollution Prevention and Controls</b> Name: W Starling Location: 9 -11 Leybourne Road, CAMDEN, NW1 8QY Authority: London Borough of Camden, Pollution Projects Team Permit Reference: PPC1 Dated: 9th January 1996 Process Type: Local Authority Pollution Prevention and Control Description: PG6/34 Respraying of road vehicles <b>Status: Permitted</b> Positional Accuracy: Automatically positioned to the address	A12NE (NW)	564	3	528811 184208
10	<b>Local Authority Pollution Prevention and Controls</b> Name: Tesco Location: 196-206 Camden Road, LONDON, NW1 9HG Authority: London Borough of Camden, Pollution Projects Team Permit Reference: PPC14 Dated: 12th September 1998 Process Type: Local Authority Pollution Prevention and Control Description: PG1/14 Petrol filling station <b>Status: Authorised</b> Positional Accuracy: Automatically positioned to the address	A18SE (N)	609	3	529541 184593
11	<b>Local Authority Pollution Prevention and Controls</b> Name: Paradise Cleaners Ltd Location: 58 Parkway, London, Nw1 7ah Authority: London Borough of Camden, Pollution Projects Team Permit Reference: PPC/DC39 Dated: 12th January 2007 Process Type: Local Authority Pollution Prevention and Control Description: PG6/46 Dry cleaning <b>Status: Permitted</b> Positional Accuracy: Located by supplier to within 10m	A12SE (W)	610	3	528753 183762

Map ID	Details	Quadrant Reference (Compass Direction)	Estimated Distance From Site	Contact	NGR
12	<b>Local Authority Pollution Prevention and Controls</b> Name: Fairways Camden Location: 135-143 Camden Road, LONDON, NW1 9HA Authority: London Borough of Camden, Pollution Projects Team Permit Reference: Not Given Dated: 11th December 1998 Process Type: Local Authority Air Pollution Control Description: PG1/14 Petrol filling station <b>Status: Site Closed</b> Positional Accuracy: Manually positioned to the address or location	A18NE (N)	655	3	529516 184646
13	<b>Local Authority Pollution Prevention and Controls</b> Name: Smart Dry Cleaners Location: 104 Parkway, London, Nw1 7an Authority: London Borough of Camden, Pollution Projects Team Permit Reference: PPC/DC20 Dated: 26th January 2007 Process Type: Local Authority Pollution Prevention and Control Description: PG6/46 Dry cleaning <b>Status: Permitted</b> Positional Accuracy: Located by supplier to within 10m	A12SW (W)	706	3	528685 183676
13	<b>Local Authority Pollution Prevention and Controls</b> Name: Jet Petrol Station Location: 120 Parkway, LONDON, NW1 7NY Authority: London Borough of Camden, Pollution Projects Team Permit Reference: Not Given Dated: 11th December 1998 Process Type: Local Authority Air Pollution Control Description: PG1/14 Petrol filling station <b>Status: Authorised</b> Positional Accuracy: Manually positioned to the address or location	A12SW (SW)	748	3	528655 183640
14	<b>Local Authority Pollution Prevention and Controls</b> Name: Esso Location: 29 Chalk Farm Road, LONDON, NW1 8AG Authority: London Borough of Camden, Pollution Projects Team Permit Reference: PPC15 Dated: 24th December 1998 Process Type: Local Authority Pollution Prevention and Control Description: PG1/14 Petrol filling station <b>Status: Permitted</b> Positional Accuracy: Manually positioned to the address or location	A12NW (NW)	821	3	528567 184291
15	<b>Local Authority Pollution Prevention and Controls</b> Name: Cemex Uk Materials Location: 14 Randalls Road, LONDON, N1 0DJ Authority: London Borough of Islington, Environmental Health Department Permit Reference: PPC PERMIT 001 Dated: 13th October 1992 Process Type: Local Authority Pollution Prevention and Control Description: PG3/1Blending, packing, loading and use of bulk cement <b>Status: Permitted</b> Positional Accuracy: Manually positioned to the address or location	A14NE (E)	879	4	530298 183962
16	<b>Local Authority Pollution Prevention and Controls</b> Name: Wm Morrisons Supermarkets Plc Location: Chalk Farm Road, London, Nw1 8aa Authority: London Borough of Camden, Pollution Projects Team Permit Reference: PPC/DC1 Dated: 26th January 2007 Process Type: Local Authority Pollution Prevention and Control Description: PG6/46 Dry cleaning <b>Status: Permitted</b> Positional Accuracy: Located by supplier to within 10m	A12NW (W)	902	3	528439 184146
16	<b>Local Authority Pollution Prevention and Controls</b> Name: Wm Morrisons Supermarkets Plc Location: Chalk Farm Road, LONDON, NW1 8AA Authority: London Borough of Camden, Pollution Projects Team Permit Reference: PPC19 Dated: 22nd December 1998 Process Type: Local Authority Pollution Prevention and Control Description: PG1/14 Petrol filling station <b>Status: Permitted</b> Positional Accuracy: Located by supplier to within 10m	A12NW (W)	902	3	528439 184146

Map ID	Details	Quadrant Reference (Compass Direction)	Estimated Distance From Site	Contact	NGR
17	<b>Local Authority Pollution Prevention and Controls</b> Name: Prince Of Wales Dry Cleaners Location: 17 Prince Of Wales Road, London, Nw5 3lh Authority: London Borough of Camden, Pollution Projects Team Permit Reference: PPC/DC12 Dated: 12th January 2007 Process Type: Local Authority Pollution Prevention and Control Description: PG6/46 Dry cleaning <b>Status: Permitted</b> Positional Accuracy: Located by supplier to within 10m	A17NE (NW)	906	3	528777 184696
18	<b>Local Authority Pollution Prevention and Controls</b> Name: Galliford Roadstone Location: Kings Cross Goods Depot, Goods Way, CAMDEN, NW1 Authority: London Borough of Camden, Pollution Projects Team Permit Reference: Not Given Dated: 22nd October 1993 Process Type: Local Authority Air Pollution Control Description: PG3/8 Quarry processes including roadstone plants and the size reduction of bricks, tiles and concrete <b>Status: Authorisation revoked</b> Positional Accuracy: Manually positioned to the road within the address or location	A9NE (SE)	911	3	530219 183509
19	<b>Local Authority Pollution Prevention and Controls</b> Name: Totalfinaelf Location: 109-113 York Way, LONDON, N7 9QE Authority: London Borough of Camden, Pollution Projects Team Permit Reference: PPC20 Dated: 4th January 1999 Process Type: Local Authority Pollution Prevention and Control Description: PG1/14 Petrol filling station <b>Status: Permitted</b> Positional Accuracy: Automatically positioned to the address	A19NW (NE)	912	3	529973 184699
20	<b>Local Authority Pollution Prevention and Controls</b> Name: Bp Euston Location: 142 Hampstead Road, London, NW1 2PT Authority: London Borough of Camden, Pollution Projects Team Permit Reference: PPC17 Dated: 24th December 1998 Process Type: Local Authority Pollution Prevention and Control Description: PG1/14 Petrol filling station <b>Status: Permitted</b> Positional Accuracy: Automatically positioned to the address	A8SW (S)	962	3	529225 182954
21	<b>Local Authority Pollution Prevention and Controls</b> Name: City Centre Dry Cleaners Location: 118 Eversholt Street, London, Nw1 1bp Authority: London Borough of Camden, Pollution Projects Team Permit Reference: PPC/DC17 Dated: 12th January 2007 Process Type: Local Authority Pollution Prevention and Control Description: PG6/46 Dry cleaning <b>Status: Permitted</b> Positional Accuracy: Located by supplier to within 10m	A8SE (S)	970	3	529523 182950
22	<b>Local Authority Pollution Prevention and Controls</b> Name: Stephanie'S Dry Cleaner Location: 52 Phoenix Road, London, Nw1 1es Authority: London Borough of Camden, Pollution Projects Team Permit Reference: PPC/DC36 Dated: 12th January 2007 Process Type: Local Authority Pollution Prevention and Control Description: PG6/46 Dry cleaning <b>Status: Permitted</b> Positional Accuracy: Located by supplier to within 10m	A9SW (S)	977	3	529744 183007
23	<b>Local Authority Pollution Prevention and Controls</b> Name: Bp Goodsway Location: Goods Way, LONDON, NW1 1UR Authority: London Borough of Camden, Pollution Projects Team Permit Reference: PPC16 Dated: 23rd December 1998 Process Type: Local Authority Pollution Prevention and Control Description: PG1/14 Petrol filling station <b>Status: Permitted</b> Positional Accuracy: Manually positioned to the address or location	A9NE (SE)	988	3	530289 183475

Map ID	Details	Quadrant Reference (Compass Direction)	Estimated Distance From Site	Contact	NGR
24	<b>Local Authority Pollution Prevention and Control Enforcements</b> Location: Kings Cross Depot, York Way, London, N1 0au Type: Air Pollution Control Enforcement Notice Reference: Not Given Date Issued: 28th October 1998 Enforcement Date: Not Supplied Details: Dust Emissions Positional Accuracy: Manually positioned to the address or location	A14NE (E)	671	3	530081 184057
25	<b>Local Authority Pollution Prevention and Control Enforcements</b> Location: British Rail Goods Yard, York Way, LONDON, N1 0AU Type: Air Pollution Control Enforcement Notice Reference: Not Given Date Issued: 10th August 2000 Enforcement Date: Not Supplied Details: Dust Emissions Positional Accuracy: Automatically positioned to the address	A14NE (E)	723	3	530134 184053
	<b>Nearest Surface Water Feature</b>	A13NE (NE)	12	-	529396 184009
26	<b>Pollution Incidents to Controlled Waters</b> Property Type: Not Given Location: LONDON Authority: Environment Agency, Thames Region Pollutant: Oils - Unknown Note: Not Supplied Incident Date: 15th January 1996 Incident Reference: SE960036 Catchment Area: Not Given Receiving Water: Not Given Cause of Incident: Not Given Incident Severity: Category 3 - Minor Incident Positional Accuracy: Located by supplier to within 100m	A13NW (NW)	356	2	529100 184250
27	<b>Pollution Incidents to Controlled Waters</b> Property Type: Not Given Location: CAMDEN TOWN Authority: Environment Agency, Thames Region Pollutant: Miscellaneous - Natural Note: Not Supplied Incident Date: 11th August 1998 Incident Reference: THNE1998039947 Catchment Area: Not Given Receiving Water: Not Given Cause of Incident: Not Given Incident Severity: Category 3 - Minor Incident Positional Accuracy: Located by supplier to within 100m	A9NW (SE)	514	2	529800 183600
28	<b>Pollution Incidents to Controlled Waters</b> Property Type: Not Given Location: ST PANCRAS Authority: Environment Agency, Thames Region Pollutant: Miscellaneous - Other Note: Not Supplied Incident Date: Not Supplied Incident Reference: SE960379 Catchment Area: Not Given Receiving Water: Not Given Cause of Incident: Not Given Incident Severity: Category 3 - Minor Incident Positional Accuracy: Located by supplier to within 100m	A9NW (SE)	655	2	529900 183500
29	<b>Pollution Incidents to Controlled Waters</b> Property Type: Not Given Location: E S W Goods Yard, Kings Cross, LONDON, NW Authority: Environment Agency, Thames Region Pollutant: Oils - Unknown Note: Not Supplied Incident Date: 21st February 1998 Incident Reference: 37838 Catchment Area: Not Given Receiving Water: Not Given Cause of Incident: Not Given Incident Severity: Category 3 - Minor Incident Positional Accuracy: Located by supplier to within 100m	A14SE (E)	696	2	530100 183800

Map ID	Details	Quadrant Reference (Compass Direction)	Estimated Distance From Site	Contact	NGR
30	<b>Prosecutions Relating to Authorised Processes</b> Location: Kings Cross Goods Yard, York Way, Kings Cross, LONDON, N1 0AU Prosecution Text: ENDS Report 294 (July 1999), Three breaches of a local pollution control authorisation. An emission of cement dust on 28th October 1998 and two record keeping offences from two other alleged similar incidents.) Prosecution Act: EPA90 s23(1) Hearing Date: Not Supplied Verdict: Guilty Fine: 10000 Costs: 3500 Positional Accuracy: Manually positioned to the road within the address or location	A9NE (SE)	992	2	530328 183546
31	<b>Registered Radioactive Substances</b> Name: Proxima Concepts Location: Royal College Street,, LONDON, NW1 0TU Authority: Environment Agency, Thames Region Permit Reference: Br9600 Dated: 5th September 2002 Process Type: Registration under S7 RSA for the keeping and use of Radioactive materials (was RSA60 S1) Description: Registration under the Act of an open source which is also the subject of an authorisation <b>Status: Application has been authorised and any conditions apply to the operator</b> Positional Accuracy: Manually positioned to the road within the address or location	A13SW (W)	8	2	529326 183956
32	<b>Registered Radioactive Substances</b> Name: Gene Expression Technologies Ltd (Dissolved) Location: Royal College Street, London, Nw1 0tu Authority: Environment Agency, Thames Region Permit Reference: Bt4478 Dated: 25th November 2002 Process Type: Registration under S7 RSA for the keeping and use of Radioactive materials (was RSA60 S1) Description: Registration under the Act of an open source which is also the subject of an authorisation <b>Status: Authorisation either revoked or cancelled</b> Positional Accuracy: Manually positioned to the road within the address or location	A13SE (S)	256	2	529476 183677
33	<b>Registered Radioactive Substances</b> Name: Royal Veterinary College Location: The Beaumont Animals Hospital, Royal College Street, LONDON, Greater London, NW1 0TU Authority: Environment Agency, Thames Region Permit Reference: AE5241 Dated: 31st March 1991 Process Type: Authorisation under S13 RSA for the disposal of Radioactive waste (was RSA60 S7) Description: Authorisation under RSA <b>Status: Authorisation either revoked or cancelled</b> Positional Accuracy: Automatically positioned to the address	A13SE (SE)	319	2	529553 183651
33	<b>Registered Radioactive Substances</b> Name: Proxima Concepts Location: Royal College Street, London, NW1 0TU Authority: Environment Agency, Thames Region Permit Reference: Br9618 Dated: 5th September 2002 Process Type: Authorisation under S13 RSA for the disposal of Radioactive waste (was RSA60 S7) Description: Authorisation under RSA <b>Status: Application has been authorised and any conditions apply to the operator</b> Positional Accuracy: Automatically positioned to the address	A13SE (SE)	320	2	529548 183646
33	<b>Registered Radioactive Substances</b> Name: Royal Veterinary College Location: University Of London, Royal College Street, LONDON, NW1 0TU Authority: Environment Agency, Thames Region Permit Reference: Bi1188 Dated: 9th June 2000 Process Type: Authorisation under S13 RSA for the disposal of Radioactive waste (was RSA60 S7) Description: Minor variation to authorisation under RSA <b>Status: Authorisation superseded by a substantial or non substantial variation</b> Positional Accuracy: Automatically positioned to the address	A13SE (SE)	320	2	529548 183646

Map ID	Details	Quadrant Reference (Compass Direction)	Estimated Distance From Site	Contact	NGR
33	<b>Registered Radioactive Substances</b> Name: Royal Veterinary College Location: University Of London, Royal College Street, LONDON, NW1 0TU Authority: Environment Agency, Thames Region Permit Reference: CC8028 Dated: 27th January 2009 Process Type: Authorisation under S13 RSA for the disposal of Radioactive waste (was RSA60 S7) Description: Substantial variation to authorisation under RSA <b>Status: Application has been authorised and any conditions apply to the operator</b> Positional Accuracy: Manually positioned to the address or location	A13SE (SE)	321	2	529548 183645
33	<b>Registered Radioactive Substances</b> Name: Royal Veterinary College Location: Royal College Street, LONDON, NW1 0TU Authority: Environment Agency, Thames Region Permit Reference: CC7501 Dated: 5th August 2008 Process Type: Registration under S7 RSA for the keeping and use of Radioactive materials (was RSA60 S1) Description: Substantial variation to a registration under the Act of an open source which is also the subject of an authorisation <b>Status: Application has been authorised and any conditions apply to the operator</b> Positional Accuracy: Manually positioned to the address or location	A13SE (SE)	321	2	529548 183645
33	<b>Registered Radioactive Substances</b> Name: Royal Veterinary College Location: Royal College Street, LONDON, NW1 0TU Authority: Environment Agency, Thames Region Permit Reference: Bz7046 Dated: 24th May 2006 Process Type: Registration under S7 RSA for the keeping and use of Radioactive materials (was RSA60 S1) Description: Minor variation to a registration under the Act of an open source which is also the subject of an authorisation <b>Status: Authorisation superseded by a substantial or non substantial variation</b> Positional Accuracy: Automatically positioned to the address	A13SE (SE)	321	2	529548 183646
33	<b>Registered Radioactive Substances</b> Name: Royal Veterinary College Location: Royal College Street, London, NW1 0TU Authority: Environment Agency, Thames Region Permit Reference: By9434 Dated: 11th November 2005 Process Type: Authorisation under S13 RSA for the disposal of Radioactive waste (was RSA60 S7) Description: Minor variation to authorisation under RSA <b>Status: Authorisation superseded by a substantial or non substantial variation</b> Positional Accuracy: Automatically positioned to the address	A13SE (SE)	321	2	529548 183646
33	<b>Registered Radioactive Substances</b> Name: Royal Veterinary College Location: Royal College Street, LONDON, NW1 0TU Authority: Environment Agency, Thames Region Permit Reference: Bw7333 Dated: 1st December 2003 Process Type: Authorisation under S13 RSA for the disposal of Radioactive waste (was RSA60 S7) Description: Minor variation to authorisation under RSA <b>Status: Authorisation superseded by a substantial or non substantial variation</b> Positional Accuracy: Automatically positioned to the address	A13SE (SE)	321	2	529548 183646
33	<b>Registered Radioactive Substances</b> Name: Royal Veterinary College Location: The Beaumont Animals Hospital, Royal College Street, LONDON, Greater London, NW1 0TU Authority: Environment Agency, Thames Region Permit Reference: AE5250 Dated: 31st March 1991 Process Type: Authorisation under S13 RSA for the disposal of Radioactive waste (was RSA60 S7) Description: Authorisation under RSA <b>Status: Authorisation either revoked or cancelled</b> Positional Accuracy: Automatically positioned to the address	A13SE (SE)	321	2	529548 183646

Map ID	Details	Quadrant Reference (Compass Direction)	Estimated Distance From Site	Contact	NGR
33	<b>Registered Radioactive Substances</b> Name: Royal Veterinary College Location: The Beaumont Animals Hospital, Royal College Street, LONDON, Greater London, NW1 0TU Authority: Environment Agency, Thames Region Permit Reference: AE5268 Dated: 31st March 1991 Process Type: Registration under S7 RSA for the keeping and use of Radioactive materials (was RSA60 S1) Description: Registration under the Act of an open source which is also the subject of an authorisation <b>Status: Authorisation superseded by a substantial or non substantial variation</b> Positional Accuracy: Automatically positioned to the address	A13SE (SE)	325	2	529548 183641
33	<b>Registered Radioactive Substances</b> Name: Royal Veterinary College Location: The Beaumont Animals Hospital, Royal College Street, LONDON, Greater London, NW1 0TU Authority: Environment Agency, Thames Region Permit Reference: AQ1510 Dated: 28th March 1995 Process Type: Authorisation under S13 RSA for the disposal of Radioactive waste (was RSA60 S7) Description: Authorisation under RSA <b>Status: Authorisation superseded by a substantial or non substantial variation</b> Positional Accuracy: Automatically positioned to the address	A13SE (SE)	327	2	529553 183641
34	<b>Registered Radioactive Substances</b> Name: Gene Expression Technologies Ltd (Dissolved) Location: Royal College Street, London, Nw1 0tu Authority: Environment Agency, Thames Region Permit Reference: Bt4460 Dated: 25th November 2002 Process Type: Authorisation under S13 RSA for the disposal of Radioactive waste (was RSA60 S7) Description: Authorisation under RSA <b>Status: Authorisation either revoked or cancelled</b> Positional Accuracy: Manually positioned to the road within the address or location	A8NE (S)	330	2	529512 183613
35	<b>Registered Radioactive Substances</b> Name: Spirogen Ltd Location: 2, Royal College Street, London, NW1 0NH Authority: Environment Agency, Thames Region Permit Reference: CA5052 Dated: 20th December 2006 Process Type: Registration under S7 RSA for the keeping and use of Radioactive materials (was RSA60 S1) Description: Registration under the Act of an open source which is also the subject of an authorisation <b>Status: Authorisation either revoked or cancelled</b> Positional Accuracy: Automatically positioned to the address	A12SE (W)	400	2	528965 183798
35	<b>Registered Radioactive Substances</b> Name: Spirogen Ltd Location: 2, Royal College Street, London, NW1 0NH Authority: Environment Agency, Thames Region Permit Reference: CA5079 Dated: 20th December 2006 Process Type: Authorisation under S13 RSA for the disposal of Radioactive waste (was RSA60 S7) Description: Authorisation under RSA <b>Status: Authorisation either revoked or cancelled</b> Positional Accuracy: Automatically positioned to the address	A12SE (W)	400	2	528965 183798
36	<b>Registered Radioactive Substances</b> Name: London School Of Hygiene And Tropical Medicine Location: St. Pancras Hospital, 4 St. Pancras Way, LONDON, Greater London, NW1 0PE Authority: Environment Agency, Thames Region Permit Reference: AC4503 Dated: 31st March 1991 Process Type: Authorisation under S13 RSA for the disposal of Radioactive waste (was RSA60 S7) Description: Authorisation under RSA <b>Status: Authorisation either revoked or cancelled</b> Positional Accuracy: Unknown	A8NE (SE)	432	2	529689 183607

Map ID	Details	Quadrant Reference (Compass Direction)	Estimated Distance From Site	Contact	NGR
37	<b>Registered Radioactive Substances</b> Name: Unilabs Clinical Pathology Location: Bewlay House, 32 Jamestown Road, LONDON, Greater London, NW1 7BY Authority: Environment Agency, Thames Region Permit Reference: BC2742 Dated: 21st October 1998 Process Type: Authorisation under S13 RSA for the disposal of Radioactive waste (was RSA60 S7) Description: Authorisation under RSA <b>Status: Application made in error</b> Positional Accuracy: Unknown	A12NW (W)	655	2	528671 184018
37	<b>Registered Radioactive Substances</b> Name: Omnilabs (UK) Ltd Location: Bewlay House, 32 Jamestown Road, LONDON, Greater London, NW1 7BY Authority: Environment Agency, Thames Region Permit Reference: AE8755 Dated: 31st March 1991 Process Type: Authorisation under S13 RSA for the disposal of Radioactive waste (was RSA60 S7) Description: Authorisation under RSA <b>Status: Authorisation either revoked or cancelled</b> Positional Accuracy: Unknown	A12NW (W)	684	2	528642 184022
	<b>River Quality</b> Name: Guc (Regent'S Canal) GQA Grade: River Quality C Reach: Camden Road - Hertford Union Estimated Distance (km): 7.1 Flow Rate: Flow greater than 80 cumecs Flow Type: Canal Year: 2000	A13NE (NE)	7	2	529400 184001
	<b>River Quality</b> Name: Guc (Paddington Arm) GQA Grade: River Quality E Reach: Canal Feeder - Camden Road Estimated Distance (km): 10.5 Flow Rate: Flow greater than 80 cumecs Flow Type: Canal Year: 2000	A13NW (W)	161	2	529172 184024
38	<b>Substantiated Pollution Incident Register</b> Authority: Environment Agency - Thames Region, North East Area Incident Date: 9th February 2008 Incident Reference: 562771 Water Impact: Category 4 - No Impact Air Impact: Category 2 - Significant Incident Land Impact: Category 4 - No Impact Positional Accuracy: Located by supplier to within 10m Pollutant: Atmospheric Pollutants And Effects: Smoke	A12NE (W)	638	2	528712 184151
39	<b>Water Abstractions</b> Operator: British Waterways Board Licence Number: 28/39/39/0172 Permit Version: 100 Location: Grand Union Canal At Camley Street Nature Park, London Authority: Environment Agency, Thames Region Abstraction: Environmental: Non-remedial River/Wetland Support: Make-Up or Top Up Water Abstraction Type: Water may be abstracted from a single point Source: Surface Daily Rate (m3): 16 Yearly Rate (m3): 2273 Details: Camley Street Nature Park, Camden, London, Nw1 Authorised Start: 01 January Authorised End: 31 December Permit Start Date: 18th September 1991 Permit End Date: Not Supplied Positional Accuracy: Located by supplier to within 10m	A9NW (SE)	478	2	529750 183600

Map ID	Details	Quadrant Reference (Compass Direction)	Estimated Distance From Site	Contact	NGR
40	<b>Water Abstractions</b> Operator: Hanson Quarry Products Europe Ltd Licence Number: Th/039/0039/027 Permit Version: 2 Location: Kings Cross Concrete Plant-Borehole Authority: Environment Agency, Thames Region Abstraction: Mineral Products: General use relating to Secondary Category (High Loss) Abstraction Type: Water may be abstracted from a single point Source: Groundwater Daily Rate (m3): Not Supplied Yearly Rate (m3): Not Supplied Details: Kings Cross Concrete Plant, Off York Way, London. Authorised Start: 01 January Authorised End: 31 December Permit Start Date: 13th August 2012 Permit End Date: Not Supplied Positional Accuracy: Located by supplier to within 10m	A14NW (E)	509	2	529920 184040
40	<b>Water Abstractions</b> Operator: Hanson Quarry Products Europe Ltd Licence Number: Th/039/0039/027 Permit Version: 1 Location: Kings Cross Concrete Plant-Borehole Authority: Environment Agency, Thames Region Abstraction: Mineral Products: General use relating to Secondary Category (High Loss) Abstraction Type: Water may be abstracted from a single point Source: Groundwater Daily Rate (m3): Not Supplied Yearly Rate (m3): Not Supplied Details: Kings Cross Concrete Plant, Off York Way, London. Authorised Start: 01 January Authorised End: 31 December Permit Start Date: 21st April 2010 Permit End Date: Not Supplied Positional Accuracy: Located by supplier to within 10m	A14NW (E)	509	2	529920 184040
40	<b>Water Abstractions</b> Operator: Hanson Quarry Products Europe Ltd Licence Number: 28/39/39/0222 Permit Version: 1 Location: Kings Cross Concrete Plant-Borehole Authority: Environment Agency, Thames Region Abstraction: Mineral Products: General use relating to Secondary Category (High Loss) Abstraction Type: Water may be abstracted from a single point Source: Groundwater Daily Rate (m3): Not Supplied Yearly Rate (m3): Not Supplied Details: Kings Cross Concrete Plant, Off York Way, London. Authorised Start: 01 January Authorised End: 31 December Permit Start Date: 31st August 2006 Permit End Date: Not Supplied Positional Accuracy: Located by supplier to within 10m	A14NW (E)	509	2	529920 184040
41	<b>Water Abstractions</b> Operator: British Waterways Licence Number: 28/39/39/0164B Permit Version: Not Supplied Location: Southampton Bridge, LONDON, Nw8 Authority: Environment Agency, Thames Region Abstraction: Industrial Cooling (Cegb) Abstraction Type: Not Supplied Source: River Daily Rate (m3): 3840 Yearly Rate (m3): 1 Details: Annual Abstraction Total Aggregated To Another Licence For Quantity Purposes. Authorised Start: Not Supplied Authorised End: Not Supplied Permit Start Date: Not Supplied Permit End Date: Not Supplied Positional Accuracy: Located by supplier to within 100m	A12NW (W)	825	2	528500 184000

Map ID	Details	Quadrant Reference (Compass Direction)	Estimated Distance From Site	Contact	NGR
41	<b>Water Abstractions</b> Operator: Canal And River Trust Licence Number: 28/39/39/0164 Permit Version: 101 Location: Southampton Bridge, London, Nw8 - Regents Canal Authority: Environment Agency, Thames Region Abstraction: Amenity: Spray Irrigation - Direct Abstraction Type: Water may be abstracted from a single point Source: Surface Daily Rate (m3): Not Supplied Yearly Rate (m3): Not Supplied Details: Pipeline Alongside The Regents Canal, London Authorised Start: 01 January Authorised End: 31 December Permit Start Date: 17th December 2007 Permit End Date: Not Supplied Positional Accuracy: Located by supplier to within 10m	A12NW (W)	826	2	528500 184020
41	<b>Water Abstractions</b> Operator: British Waterways Board Licence Number: 28/39/39/0164 Permit Version: 100 Location: Southampton Bridge, London, Nw8 - Regents Canal Authority: Environment Agency, Thames Region Abstraction: Amenity: Spray Irrigation - Direct Abstraction Type: Water may be abstracted from a single point Source: Surface Daily Rate (m3): 3840 Yearly Rate (m3): 1 Details: Pipeline Alongside The Regents Canal, London Authorised Start: 01 January Authorised End: 31 December Permit Start Date: 25th April 1983 Permit End Date: Not Supplied Positional Accuracy: Located by supplier to within 10m	A12NW (W)	826	2	528500 184020
41	<b>Water Abstractions</b> Operator: British Waterways Board Licence Number: 28/39/39/0173 Permit Version: 100 Location: Oval Road, Camden - Grand Union Regents Canal Authority: Environment Agency, Thames Region Abstraction: Other Industrial/Commercial/Public Services: Non-Evaporative Cooling Abstraction Type: Water may be abstracted from a single point Source: Surface Daily Rate (m3): 20 Yearly Rate (m3): 7000 Details: Land At Oval Road, Camden, London Authorised Start: 01 January Authorised End: 31 December Permit Start Date: 8th December 1994 Permit End Date: Not Supplied Positional Accuracy: Located by supplier to within 10m	A12NW (W)	836	2	528490 184020
42	<b>Water Abstractions</b> Operator: Greenwich Leisure Limited Licence Number: 28/39/39/0091 Permit Version: 101 Location: Kentish Town Sports Centre, Prince Of Wales St Authority: Environment Agency, Thames Region Abstraction: Commercial/Industrial/Public Services: Drinking; Cooking; Sanitary; Washing; (Small Garden) Abstraction Type: Water may be abstracted from a single point Source: Groundwater Daily Rate (m3): Not Supplied Yearly Rate (m3): Not Supplied Details: Kentish Town Sports Centre, Prince Of Wales Road, London Authorised Start: 01 January Authorised End: 31 December Permit Start Date: 25th May 2012 Permit End Date: Not Supplied Positional Accuracy: Located by supplier to within 100m	A17NE (NW)	896	2	528800 184700

Map ID	Details	Quadrant Reference (Compass Direction)	Estimated Distance From Site	Contact	NGR
42	<b>Water Abstractions</b> Operator: Greenwich Leisure Limited Licence Number: 28/39/39/0091 Permit Version: 101 Location: Kentish Town Sports Centre, Prince Of Wales St Authority: Environment Agency, Thames Region Abstraction: Other Industrial/Commercial/Public Services: Process Water Abstraction Type: Water may be abstracted from a single point Source: Groundwater Daily Rate (m3): Not Supplied Yearly Rate (m3): Not Supplied Details: St. Pancras Public Baths, Prince Of Wales Road, London Nw1 Authorised Start: 01 January Authorised End: 31 December Permit Start Date: 25th May 2012 Permit End Date: Not Supplied Positional Accuracy: Located by supplier to within 100m	A17NE (NW)	896	2	528800 184700
42	<b>Water Abstractions</b> Operator: Greenwich Leisure Ltd Licence Number: 28/39/39/0091 Permit Version: 101 Location: Two Bores At Kentish Town Sports Centre, Prince Of Wales St Authority: Environment Agency, Thames Region Abstraction: Other Industrial/Commercial/Public Services: Process Water Abstraction Type: Water may be abstracted from a single point Source: Groundwater Daily Rate (m3): Not Supplied Yearly Rate (m3): Not Supplied Details: St. Pancras Public Baths, Prince Of Wales Road, London Nw1 Authorised Start: 01 January Authorised End: 31 December Permit Start Date: 5th April 2012 Permit End Date: Not Supplied Positional Accuracy: Located by supplier to within 100m	A17NE (NW)	896	2	528800 184700
42	<b>Water Abstractions</b> Operator: London Borough Of Camden Licence Number: 28/39/39/0091 Permit Version: 100 Location: Two Bores At Kentish Town Sports Centre, Prince Of Wales St Authority: Environment Agency, Thames Region Abstraction: Commercial/Industrial/Public Services: Drinking; Cooking; Sanitary; Washing; (Small Garden) Abstraction Type: Water may be abstracted from a single point Source: Groundwater Daily Rate (m3): 605 Yearly Rate (m3): 76509 Details: Kentish Town Sports Centre, Prince Of Wales Road, London Authorised Start: 01 January Authorised End: 31 December Permit Start Date: 13th June 1966 Permit End Date: Not Supplied Positional Accuracy: Located by supplier to within 100m	A17NE (NW)	896	2	528800 184700
42	<b>Water Abstractions</b> Operator: London Borough Of Camden Licence Number: 28/39/39/0091 Permit Version: 100 Location: Two Bores At Kentish Town Sports Centre, Prince Of Wales St Authority: Environment Agency, Thames Region Abstraction: Industrial; Commercial And Public Services: Laundry Use Abstraction Type: Water may be abstracted from a single point Source: Groundwater Daily Rate (m3): Not Supplied Yearly Rate (m3): Not Supplied Details: St. Pancras Public Baths, Prince Of Wales Road, London Nw1 Authorised Start: 01 January Authorised End: 31 December Permit Start Date: 13th June 1966 Permit End Date: Not Supplied Positional Accuracy: Located by supplier to within 10m	A17NE (NW)	896	2	528800 184700

Map ID	Details	Quadrant Reference (Compass Direction)	Estimated Distance From Site	Contact	NGR
42	<b>Water Abstractions</b> Operator: London Borough Of Camden Licence Number: 28/39/39/0091 Permit Version: 100 Location: Two Bores At Kentish Town Sports Centre, Prince Of Wales St Authority: Environment Agency, Thames Region Abstraction: Other Industrial/Commercial/Public Services: Process Water Abstraction Type: Water may be abstracted from a single point Source: Groundwater Daily Rate (m3): Not Supplied Yearly Rate (m3): Not Supplied Details: St. Pancras Public Baths, Prince Of Wales Road, London Nw1 Authorised Start: 01 January Authorised End: 31 December Permit Start Date: 13th June 1966 Permit End Date: Not Supplied Positional Accuracy: Located by supplier to within 10m	A17NE (NW)	896	2	528800 184700
43	<b>Water Abstractions</b> Operator: Canal And River Trust Licence Number: 28/39/39/0164 Permit Version: 101 Location: Maiden Lane Bridge, London, Nw1 - Regents Canal Authority: Environment Agency, Thames Region Abstraction: Amenity: Spray Irrigation - Direct Abstraction Type: Water may be abstracted from a single point Source: Surface Daily Rate (m3): Not Supplied Yearly Rate (m3): Not Supplied Details: Pipeline Alongside The Regents Canal, London Authorised Start: 01 January Authorised End: 31 December Permit Start Date: 17th December 2007 Permit End Date: Not Supplied Positional Accuracy: Located by supplier to within 10m	A9NE (SE)	987	2	530310 183520
43	<b>Water Abstractions</b> Operator: British Waterways Board Licence Number: 28/39/39/0164 Permit Version: 100 Location: Maiden Lane Bridge, London, Nw1 - Regents Canal Authority: Environment Agency, Thames Region Abstraction: Amenity: Spray Irrigation - Direct Abstraction Type: Water may be abstracted from a single point Source: Surface Daily Rate (m3): 3840 Yearly Rate (m3): 1 Details: Pipeline Alongside The Regents Canal, London Authorised Start: 01 January Authorised End: 31 December Permit Start Date: 25th April 1983 Permit End Date: Not Supplied Positional Accuracy: Located by supplier to within 10m	A9NE (SE)	987	2	530310 183520
43	<b>Water Abstractions</b> Operator: British Waterways Licence Number: 28/39/39/0164C Permit Version: Not Supplied Location: Maiden Lane Bridge, LONDON, Nw1 Authority: Environment Agency, Thames Region Abstraction: Industrial Cooling (Cegb) Abstraction Type: Not Supplied Source: River Daily Rate (m3): 3840 Yearly Rate (m3): 1 Details: Annual Abstraction Total Aggregated To Another Licence For Quantity Purposes. Authorised Start: Not Supplied Authorised End: Not Supplied Permit Start Date: Not Supplied Permit End Date: Not Supplied Positional Accuracy: Located by supplier to within 100m	A9NE (SE)	987	2	530300 183500

Map ID	Details	Quadrant Reference (Compass Direction)	Estimated Distance From Site	Contact	NGR
	<b>Water Abstractions</b> Operator: Bnp Paribas Jersey Trust Corp Ltd And Anley Trustees Ltd Licence Number: Th/039/0039/055 Permit Version: 2 Location: Regent Quarter - Borehole A Authority: Environment Agency, Thames Region Abstraction: Other Industrial/Commercial/Public Services: Heat Pump Abstraction Type: Water may be abstracted from a single point Source: Groundwater Daily Rate (m3): Not Supplied Yearly Rate (m3): Not Supplied Details: Regent Quarter, Kings Cross, London Authorised Start: 01 April Authorised End: 31 March Permit Start Date: 25th June 2014 Permit End Date: Not Supplied Positional Accuracy: Located by supplier to within 10m	A9NE (SE)	1150	2	530368 183294
	<b>Water Abstractions</b> Operator: Bnp Paribas Jersey Trust Corp Ltd And Anley Trustees Ltd Licence Number: Th/039/0039/055 Permit Version: 1 Location: Regent Quarter - Borehole A Authority: Environment Agency, Thames Region Abstraction: Other Industrial/Commercial/Public Services: Heat Pump Abstraction Type: Water may be abstracted from a single point Source: Groundwater Daily Rate (m3): Not Supplied Yearly Rate (m3): Not Supplied Details: Not Supplied Authorised Start: 01 April Authorised End: 31 March Permit Start Date: 6th February 2013 Permit End Date: Not Supplied Positional Accuracy: Located by supplier to within 10m	A9NE (SE)	1150	2	530368 183294
	<b>Water Abstractions</b> Operator: University College London Licence Number: Th/039/0039/064 Permit Version: 2 Location: Borehole At Bidborough House, 20 Mabledon Place, London Authority: Environment Agency, Thames Region Abstraction: Other Industrial/Commercial/Public Services: Heat Pump Abstraction Type: Water may be abstracted from a single point Source: Groundwater Daily Rate (m3): Not Supplied Yearly Rate (m3): Not Supplied Details: Bidborough House, 20 Mabledon Place London Authorised Start: 01 April Authorised End: 31 March Permit Start Date: 21st November 2014 Permit End Date: Not Supplied Positional Accuracy: Located by supplier to within 10m	A4NE (SE)	1374	2	530052 182718
	<b>Water Abstractions</b> Operator: London Borough Of Camden Licence Number: Th/039/0039/064 Permit Version: 1 Location: Borehole At Bidborough House, 20 Mabledon Place, London Authority: Environment Agency, Thames Region Abstraction: Other Industrial/Commercial/Public Services: Heat Pump Abstraction Type: Water may be abstracted from a single point Source: Groundwater Daily Rate (m3): Not Supplied Yearly Rate (m3): Not Supplied Details: Bidborough House, 20 Mabledon Place London Authorised Start: 01 April Authorised End: 31 March Permit Start Date: 16th April 2013 Permit End Date: Not Supplied Positional Accuracy: Located by supplier to within 10m	A4NE (SE)	1374	2	530052 182718

Map ID	Details	Quadrant Reference (Compass Direction)	Estimated Distance From Site	Contact	NGR
	<b>Water Abstractions</b> Operator: London Borough Of Camden Licence Number: Th/039/0039/001 Permit Version: 1 Location: Bidborough House 20 Mabledon Place London Authority: Environment Agency, Thames Region Abstraction: Other Industrial/Commercial/Public Services: Heat Pump Abstraction Type: Water may be abstracted from a single point Source: Groundwater Daily Rate (m3): Not Supplied Yearly Rate (m3): Not Supplied Details: Bidborough House, 20 Mabledon Place London Authorised Start: 01 January Authorised End: 31 December Permit Start Date: 9th April 2009 Permit End Date: Not Supplied Positional Accuracy: Located by supplier to within 10m	A4NE (SE)	1374	2	530052 182718
	<b>Water Abstractions</b> Operator: Zoological Society Of London Licence Number: 28/39/39/0035 Permit Version: 100 Location: Borehole At Regent'S Park, London Nw1 Authority: Environment Agency, Thames Region Abstraction: Zoos/Kennels/Stables: Animal Watering & General Use (Non Agricultural) Abstraction Type: Water may be abstracted from a single point Source: Groundwater Daily Rate (m3): 59 Yearly Rate (m3): 681 Details: Regent'S Park, London Nw1 Authorised Start: 01 January Authorised End: 31 December Permit Start Date: 4th April 1966 Permit End Date: Not Supplied Positional Accuracy: Located by supplier to within 100m	A6NW (W)	1444	2	528000 183400
	<b>Water Abstractions</b> Operator: Thames Water Utilities Ltd Licence Number: 28/39/39/0207 Permit Version: 1 Location: Barnard Park, Islington - Borehole Authority: Environment Agency, Thames Region Abstraction: Public Water Supply: Potable Water Supply - Direct Abstraction Type: Water may be abstracted from a single point Source: Groundwater Daily Rate (m3): Not Supplied Yearly Rate (m3): Not Supplied Details: Not Specified S.46(4) Water Resources Act 1991 Authorised Start: 01 January Authorised End: 31 December Permit Start Date: 8th January 2004 Permit End Date: Not Supplied Positional Accuracy: Located by supplier to within 10m	A15SE (E)	1621	2	531020 183690
	<b>Water Abstractions</b> Operator: Thames Water Utilities Ltd Licence Number: Th/039/0039/057 Permit Version: 1 Location: Borehole At Barnard Park Authority: Environment Agency, Thames Region Abstraction: Public Water Supply: Potable Water Supply - Direct Abstraction Type: Water may be abstracted from a single point Source: Groundwater Daily Rate (m3): Not Supplied Yearly Rate (m3): Not Supplied Details: Not Supplied Authorised Start: 01 April Authorised End: 31 March Permit Start Date: 1st April 2013 Permit End Date: Not Supplied Positional Accuracy: Located by supplier to within 10m	A15SE (E)	1624	2	531022 183681

Map ID	Details	Quadrant Reference (Compass Direction)	Estimated Distance From Site	Contact	NGR
	<b>Water Abstractions</b> Operator: Thames Water Utilities Ltd Licence Number: 28/39/39/0231 Permit Version: 1 Location: Barrow Hill Pumping Station - Borehole Authority: Environment Agency, Thames Region Abstraction: Public Water Supply: Potable Water Supply - Direct Abstraction Type: Water may be abstracted from a single point Source: Groundwater Daily Rate (m3): Not Supplied Yearly Rate (m3): Not Supplied Details: Barrow Hill Pumping Station Authorised Start: 01 January Authorised End: 31 December Permit Start Date: 1st April 2007 Permit End Date: Not Supplied Positional Accuracy: Located by supplier to within 10m	(W)	1708	2	527640 183690
	<b>Water Abstractions</b> Operator: Thames Water Utilities Ltd Licence Number: 28/39/39/0202 Permit Version: 1 Location: Barrow Hill Pumping Station - Borehole Authority: Environment Agency, Thames Region Abstraction: Public Water Supply: Potable Water Supply - Direct Abstraction Type: Water may be abstracted from a single point Source: Groundwater Daily Rate (m3): Not Supplied Yearly Rate (m3): Not Supplied Details: Barrow Hill Pumping Station Authorised Start: 01 January Authorised End: 31 December Permit Start Date: 26th September 2002 Permit End Date: Not Supplied Positional Accuracy: Located by supplier to within 10m	(W)	1708	2	527640 183690
	<b>Water Abstractions</b> Operator: Thames Water Utilities Ltd Licence Number: Th/039/0039/058 Permit Version: 1 Location: Borehole At Barrow Hill Authority: Environment Agency, Thames Region Abstraction: Public Water Supply: Potable Water Supply - Direct Abstraction Type: Water may be abstracted from a single point Source: Groundwater Daily Rate (m3): Not Supplied Yearly Rate (m3): Not Supplied Details: Not Supplied Authorised Start: 01 April Authorised End: 31 March Permit Start Date: 1st April 2013 Permit End Date: Not Supplied Positional Accuracy: Located by supplier to within 10m	(W)	1711	2	527636 183697
	<b>Water Abstractions</b> Operator: Sir Ritblat Licence Number: Th/039/0039/022 Permit Version: 1 Location: Doric Villa, York Terrace East, London Authority: Environment Agency, Thames Region Abstraction: Production of Energy: Electricity: Heat Pump Abstraction Type: Water may be abstracted from a single point Source: Groundwater Daily Rate (m3): Not Supplied Yearly Rate (m3): Not Supplied Details: Not Supplied Authorised Start: 01 January Authorised End: 31 December Permit Start Date: 26th February 2010 Permit End Date: Not Supplied Positional Accuracy: Located by supplier to within 10m	(SW)	1936	2	528407 182223
	<b>Groundwater Vulnerability</b> Soil Classification: Not classified Map Sheet: Sheet 39 West London Scale: 1:100,000	A13NW (NW)	0	2	529371 183957
	<b>Drift Deposits</b> None				
	<b>Bedrock Aquifer Designations</b> Aquifer Designation: Unproductive Strata	A13NW (NW)	0	5	529371 183957

Map ID	Details	Quadrant Reference (Compass Direction)	Estimated Distance From Site	Contact	NGR
	<b>Superficial Aquifer Designations</b> No Data Available				
	<b>Extreme Flooding from Rivers or Sea without Defences</b> None				
	<b>Flooding from Rivers or Sea without Defences</b> None				
	<b>Areas Benefiting from Flood Defences</b> None				
	<b>Flood Water Storage Areas</b> None				
	<b>Flood Defences</b> None				
44	<b>OS Water Network Lines</b> Watercourse Form: Canal Watercourse Length: 1186.7 Watercourse Level: On ground surface Permanent: True Watercourse Name: Grand Union Canal Catchment Name: Thames Primacy: 1	A13NE (NE)	16	6	529404 184009
45	<b>OS Water Network Lines</b> Watercourse Form: Canal Watercourse Length: 79.7 Watercourse Level: On ground surface Permanent: True Watercourse Name: Grand Union Canal Catchment Name: Thames Primacy: 1	A12NE (NW)	401	6	528955 184130
46	<b>OS Water Network Lines</b> Watercourse Form: Canal Watercourse Length: 84.9 Watercourse Level: On ground surface Permanent: True Watercourse Name: Grand Union Canal Catchment Name: Thames Primacy: 2	A12NE (NW)	401	6	528955 184130
47	<b>OS Water Network Lines</b> Watercourse Form: Canal Watercourse Length: 57.8 Watercourse Level: On ground surface Permanent: True Watercourse Name: Grand Union Canal Catchment Name: Thames Primacy: 1	A12NE (NW)	477	6	528886 184161
48	<b>OS Water Network Lines</b> Watercourse Form: Canal Watercourse Length: 58.7 Watercourse Level: On ground surface Permanent: True Watercourse Name: Grand Union Canal Catchment Name: Thames Primacy: 1	A12NE (W)	530	6	528829 184163
49	<b>OS Water Network Lines</b> Watercourse Form: Canal Watercourse Length: 60.2 Watercourse Level: On ground surface Permanent: True Watercourse Name: Grand Union Canal Catchment Name: Thames Primacy: 2	A12NE (W)	533	6	528829 184169
50	<b>OS Water Network Lines</b> Watercourse Form: Canal Watercourse Length: 135.4 Watercourse Level: On ground surface Permanent: True Watercourse Name: Grand Union Canal Catchment Name: Thames Primacy: 1	A12NE (W)	567	6	528782 184141

Map ID	Details	Quadrant Reference (Compass Direction)	Estimated Distance From Site	Contact	NGR
51	<b>OS Water Network Lines</b> Watercourse Form: Canal Watercourse Length: 60.3 Watercourse Level: On ground surface Permanent: True Watercourse Name: Grand Union Canal Catchment Name: Thames Primacy: 2	A9NW (SE)	612	6	529927 183602
52	<b>OS Water Network Lines</b> Watercourse Form: Canal Watercourse Length: 62.2 Watercourse Level: On ground surface Permanent: True Watercourse Name: Grand Union Canal Catchment Name: Thames Primacy: 1	A9NW (SE)	612	6	529927 183602
53	<b>OS Water Network Lines</b> Watercourse Form: Canal Watercourse Length: 2244.6 Watercourse Level: On ground surface Permanent: True Watercourse Name: Grand Union Canal Catchment Name: Thames Primacy: 1	A12NW (W)	666	6	528666 184072
54	<b>OS Water Network Lines</b> Watercourse Form: Canal Watercourse Length: 582.0 Watercourse Level: On ground surface Permanent: True Watercourse Name: Grand Union Canal Catchment Name: Thames Primacy: 1	A9NW (SE)	666	6	529959 183555
55	<b>OS Water Network Lines</b> Watercourse Form: Canal Watercourse Length: 35.1 Watercourse Level: On ground surface Permanent: True Watercourse Name: Not Supplied Catchment Name: Thames Primacy: 1	A12NW (W)	667	6	528666 184081

Map ID	Details	Quadrant Reference (Compass Direction)	Estimated Distance From Site	Contact	NGR
56	<b>Licensed Waste Management Facilities (Locations)</b> Licence Number: 80302 Location: 7 St Pancras Way, London, NW1 0PB Operator Name: Arbuckle William David Operator Location: Not Supplied Authority: Environment Agency - Thames Region, North East Area Site Category: Metal Recycling Sites (Mixed) <b>Licence Status: Issued</b> Issued: 5th June 1997 Last Modified: Not Supplied Expires: Not Supplied Suspended: Not Supplied Revoked: Not Supplied Surrendered: Not Supplied IPPC Reference: Not Supplied Positional Accuracy: Located by supplier to within 10m	A8NE (SE)	393	2	529589 183586
57	<b>Licensed Waste Management Facilities (Locations)</b> Licence Number: 80310 Location: off, York Way, Kings Cross, London, NW1 Operator Name: Murphy Ltd Operator Location: Not Supplied Authority: Environment Agency - Thames Region, North East Area Site Category: Household, Commercial And Industrial Transfer Stations <b>Licence Status: Surrendered</b> Issued: 4th September 1995 Last Modified: Not Supplied Expires: Not Supplied Suspended: Not Supplied Revoked: Not Supplied Surrendered: 6th August 2002 IPPC Reference: Not Supplied Positional Accuracy: Located by supplier to within 10m	A14SW (E)	424	2	529843 183948
58	<b>Licensed Waste Management Facilities (Locations)</b> Licence Number: 80341 Location: 1-2 Engineers Cottages York Way, London, N1 0BA Operator Name: York Way Metals Ltd Operator Location: Not Supplied Authority: Environment Agency - Thames Region, North East Area Site Category: Metal Recycling Sites (Mixed) <b>Licence Status: Surrendered</b> Issued: 11th November 1996 Last Modified: Not Supplied Expires: Not Supplied Suspended: Not Supplied Revoked: Not Supplied Surrendered: 29th October 1999 IPPC Reference: Not Supplied Positional Accuracy: Located by supplier to within 100m	A14NW (E)	484	2	529900 184000
59	<b>Licensed Waste Management Facilities (Locations)</b> Licence Number: 80299 Location: Kings Cross Goods Depot, Goods Way, Kings Cross, London, NW1 Operator Name: G R S ( Roadstone ) Ltd Operator Location: Not Supplied Authority: Environment Agency - Thames Region, North East Area Site Category: Household, Commercial And Industrial Transfer Stations <b>Licence Status: Surrendered</b> Issued: 30th March 1993 Last Modified: 18th September 1997 Expires: Not Supplied Suspended: Not Supplied Revoked: Not Supplied Surrendered: 15th October 2002 IPPC Reference: Not Supplied Positional Accuracy: Located by supplier to within 10m	A14SW (E)	528	2	529908 183746
60	<b>Licensed Waste Management Facilities (Locations)</b> Licence Number: 80482 Location: 28 Jamestown Road, London, NW1 7BY Operator Name: Camden London Borough Council Operator Location: Not Supplied Authority: Environment Agency - Thames Region, North East Area Site Category: Household Waste Amenity Sites <b>Licence Status: Surrendered</b> Issued: 15th October 1994 Last Modified: Not Supplied Expires: Not Supplied Suspended: Not Supplied Revoked: Not Supplied Surrendered: 25th July 1997 IPPC Reference: Not Supplied Positional Accuracy: Located by supplier to within 10m	A12NW (W)	660	2	528667 184035

Map ID	Details	Quadrant Reference (Compass Direction)	Estimated Distance From Site	Contact	NGR
61	<b>Licensed Waste Management Facilities (Locations)</b> Licence Number: 80327 Location: 2 Camley Street, Kings Cross, London, NW1 Operator Name: Rutland ( Waste Disposal ) Ltd Operator Location: Not Supplied Authority: Environment Agency - Thames Region, North East Area Site Category: Household, Commercial And Industrial Transfer Stations <b>Licence Status: Surrendered</b> Issued: 17th February 1992 Last Modified: 15th July 1997 Expires: Not Supplied Suspended: Not Supplied Revoked: Not Supplied Surrendered: 7th January 2000 IPPC Reference: Not Supplied Positional Accuracy: Located by supplier to within 10m	A9NW (SE)	710	2	529928 183449
62	<b>Licensed Waste Management Facilities (Locations)</b> Licence Number: 80335 Location: 86 Pancras Road, London, NW1 1WJ Operator Name: Hall Ronald Herbert Charles Operator Location: Not Supplied Authority: Environment Agency - Thames Region, North East Area Site Category: Metal Recycling Sites (Mixed) <b>Licence Status: Issued</b> Issued: 20th November 1992 Last Modified: Not Supplied Expires: Not Supplied Suspended: Not Supplied Revoked: Not Supplied Surrendered: Not Supplied IPPC Reference: Not Supplied Positional Accuracy: Located by supplier to within 10m	A9NW (SE)	712	2	529833 183365
63	<b>Licensed Waste Management Facilities (Locations)</b> Licence Number: 80329 Location: 1 Camley Street, Camden, London, NW1 1UU Operator Name: Shanks Waste Services Ltd Operator Location: Not Supplied Authority: Environment Agency - Thames Region, North East Area Site Category: Household, Commercial And Industrial Transfer Stations <b>Licence Status: Surrendered</b> Issued: 16th February 1993 Last Modified: Not Supplied Expires: Not Supplied Suspended: Not Supplied Revoked: Not Supplied Surrendered: 6th March 2001 IPPC Reference: Not Supplied Positional Accuracy: Located by supplier to within 10m	A9NW (SE)	779	2	529975 183399
	<b>Local Authority Landfill Coverage</b> Name: London Borough of Camden - Has no landfill data to supply		0	7	529371 183957
	<b>Local Authority Landfill Coverage</b> Name: London Borough of Islington - Has no landfill data to supply		720	4	530080 184232
64	<b>Potentially Infilled Land (Water)</b> Use: Unknown Filled Ground (Pond, marsh, river, stream, dock etc) Date of Mapping: 1951	A12NW (W)	648	10	528679 184034
65	<b>Potentially Infilled Land (Water)</b> Use: Unknown Filled Ground (Pond, marsh, river, stream, dock etc) Date of Mapping: 1951	A12NW (W)	688	10	528638 184010
66	<b>Potentially Infilled Land (Water)</b> Use: Unknown Filled Ground (Pond, marsh, river, stream, dock etc) Date of Mapping: 1951	A12NW (W)	711	10	528614 184005
67	<b>Potentially Infilled Land (Water)</b> Use: Unknown Filled Ground (Pond, marsh, river, stream, dock etc) Date of Mapping: 1920	A9NE (SE)	788	10	530085 183523
68	<b>Potentially Infilled Land (Water)</b> Use: Unknown Filled Ground (Pond, marsh, river, stream, dock etc) Date of Mapping: 1951	A7NE (SW)	797	10	528759 183387
69	<b>Potentially Infilled Land (Water)</b> Use: Unknown Filled Ground (Pond, marsh, river, stream, dock etc) Date of Mapping: 1920	A19NW (NE)	913	10	529902 184756

Map ID	Details	Quadrant Reference (Compass Direction)	Estimated Distance From Site	Contact	NGR
70	<b>Potentially Infilled Land (Water)</b> Use: Unknown Filled Ground (Pond, marsh, river, stream, dock etc) Date of Mapping: 1951	A7SE (SW)	925	10	528928 183090
71	<b>Registered Waste Transfer Sites</b> Licence Holder: Murphy Ltd Licence Reference: DL599 Site Location: Br Goods Yard, Off York Way, Kings Cross, London, Nw1 Operator Location: 2 Ashley House, Ashley Road, LONDON, Greater London, N17 9LZ Authority: Environment Agency - Thames Region, North East Area Site Category: Transfer Max Input Rate: Small (Equal to or greater than 10,000 and less than 25,000 tonnes per year) Waste Source: No known restriction on source of waste Restrictions: Licence Status: Operational as far as is knownOperational Dated: 4th September 1995 Preceded By: Not Given Licence: Superseded By: Not Given Licence: Positional Accuracy: Located by supplier to within 100m Boundary Quality: Not Supplied Authorised Waste: Dry Cell Batteries Electric Cable/Wire Max.Waste Permitted By Licence Most Lwra Cat. A = Inert Wastes Solidified Tar, Pitch, Bitumen Wood, Paper, Plastics, Tincans, Cement Prohibited Waste: Clinical - As In Coll/Disp.Reg's Of '88 Special Wastes Waste N.O.S.	A14SW (E)	421	2	529840 183940
72	<b>Registered Waste Transfer Sites</b> Licence Holder: Rutland (Haulage) Ltd Licence Reference: DL241 Site Location: 2 Camley Street, KINGS CROSS, London, NW1 Operator Location: 64 Pancras Road, Kings Cross, CAMDEN, London, NW1 Authority: Environment Agency - Thames Region, North East Area Site Category: Transfer Max Input Rate: Medium (Equal to or greater than 25,000 and less than 75,000 tonnes per year) Waste Source: No known restriction on source of waste Restrictions: Licence Status: Record supersededSuperseded Dated: 1st December 1986 Preceded By: Not Given Licence: Superseded By: DL241 Licence: Positional Accuracy: Manually positioned to the address or location Boundary Quality: Not Supplied Authorised Waste: Commercial Waste Construction Ind. Wastes Max.Waste Permitted By Licence(Stated) Prohibited Waste: Clinical Wastes Notifiable Wastes Putrescible Waste Special Wastes	A8NE (SE)	524	2	529620 183450
73	<b>Registered Waste Transfer Sites</b> Licence Holder: N.L.W.A. Licence Reference: CR/018 Site Location: Jamestown Road, CAMDEN, London, NW1 Operator Location: Camden Town Hall, Euston Road, CAMDEN, London, NW1 2RU Authority: Environment Agency - Thames Region, North East Area Site Category: Transfer - Road Max Input Rate: Medium (Equal to or greater than 25,000 and less than 75,000 tonnes per year) Waste Source: No known restriction on source of waste Restrictions: Licence Status: Record supersededSuperseded Dated: 1st June 1977 Preceded By: Not Given Licence: Superseded By: DL251 Licence: Positional Accuracy: Manually positioned to the road within the address or location Boundary Quality: Not Supplied Authorised Waste: Civic Amenity/Refuse Amenity Waste House, Com + Ind.Waste Waste Oil Prohibited Waste: Clinical Wastes Difficult Waste N.O.S	A12NE (W)	575	2	528750 184000

Map ID	Details	Quadrant Reference (Compass Direction)	Estimated Distance From Site	Contact	NGR
74	<b>Registered Waste Transfer Sites</b> Licence Holder: L.B. of Camden Licence Reference: DL251 Site Location: Jamestown Road Recycling Centre, 28 Jamestown Road, CAMDEN, London, NW1 Operator Location: Old Town Hall, Haverstock Hill, CAMDEN, London, NW3 4QP Authority: Environment Agency - Thames Region, North East Area Site Category: Transfer Max Input Rate: Small (Equal to or greater than 10,000 and less than 25,000 tonnes per year) Waste Source: No known restriction on source of waste Restrictions: Licence Status: Licence has completion certificateSurrendered Dated: 5th October 1994 Preceded By: DL251 Licence: Superseded By: Not Given Licence: Positional Accuracy: Manually positioned to the address or location Boundary Quality: Not Supplied Authorised Waste: Lead/Acid Batteries Lwra Cat. A = Inert Wastes Lwra Cat. Bi Gen.Non-Putresc Mineral Oils Mostlwra Cat. C 'Putresc' Some Lwra Cat Bii Gen. Scrap Metal W. W.For Recycling (Cats A, Bi, C) Prohibited Waste: Clinical - As In Coll/Disp.Regis Of '88 Special Wastes N.O.S. Waste N.O.S.	A12NW (W)	636	2	528690 184020
74	<b>Registered Waste Transfer Sites</b> Licence Holder: L.B. of Camden Licence Reference: DL251 Site Location: 28 Jamestown Road, CAMDEN, London, NW1 Operator Location: Old Town Hall, Haverstock Hill, CAMDEN, London, NW3 4QP Authority: Environment Agency - Thames Region, North East Area Site Category: Transfer Max Input Rate: Very Small (Less than 10,000 tonnes per year) Waste Source: No known restriction on source of waste Restrictions: Licence Status: Record supersededSuperseded Dated: 1st April 1987 Preceded By: CR/018 Licence: Superseded By: DL251 Licence: Positional Accuracy: Manually positioned to the address or location Boundary Quality: Not Supplied Authorised Waste: Civic Amenity/Refuse Amenity Waste Max.Waste Permitted By Licence(Stated) Metal Scrap Waste Mineral Oil Prohibited Waste: Clinical Wastes Notifiable Wastes Special Wastes	A12NW (W)	636	2	528690 184020
75	<b>Registered Waste Transfer Sites</b> Licence Holder: Rutland Waste Disposal Ltd Licence Reference: DL241 Site Location: 2 Camley Street, KINGS CROSS, London, NW1 Operator Location: 139 Watling Street, GILLINGHAM, Kent, ME7 2YY Authority: Environment Agency - Thames Region, North East Area Site Category: Transfer Max Input Rate: Large (Equal to or greater than 75,000 and less than 250,000 tonnes per year) Waste Source: No known restriction on source of waste Restrictions: Licence Status: Licence has completion certificateSurrendered Dated: 7th February 1992 Preceded By: DL241 Licence: Superseded By: Not Given Licence: Positional Accuracy: Manually positioned to the address or location Boundary Quality: Not Supplied Authorised Waste: Lwra Cat. A = Inert Wastes Lwra Cat. Bi Gen.Non-Putresc Max.Waste Permitted By Licence-Stated Prohibited Waste: Clinical - As In Coll/Disp.Regis Of '88 Special Wastes	A9NW (SE)	704	2	529920 183450

Map ID	Details	Quadrant Reference (Compass Direction)	Estimated Distance From Site	Contact	NGR
75	<b>Registered Waste Transfer Sites</b> Licence Holder: Shanks & Mc Ewan (Southern) Ltd Licence Reference: DL199 Site Location: Kings Cross Transfer Station, 1 Camley Street, CAMDEN, London, NW1 1UU Operator Location: Woodside House, Church Road, WOBURN SANDS, Buckinghamshire, MK17 8TA Authority: Environment Agency - Thames Region, North East Area Site Category: Transfer Max Input Rate: Large (Equal to or greater than 75,000 and less than 250,000 tonnes per year) Waste Source: No known restriction on source of waste Restrictions: Licence Status: Licence has completion certificateSurrendered Dated: 1st March 1985 Preceded By: Not Given Licence: Superseded By: Not Given Licence: Positional Accuracy: Manually positioned to the address or location Boundary Quality: Not Supplied Authorised Waste: L.W.R.A. Cat. A = Inert Wastes L.W.R.A. Cat. B = General Wastes L.W.R.A. Cat. C = Putresc.Waste (Some) Lwra Cat. E = Difficult Gen.W (Some) Max.Waste Permitted By Licence-States Clinical - As In Coll/Disp.Regis Of '88 Special Wastes Waste N.O.S. Prohibited Waste	A9NW (SE)	754	2	529950 183410
76	<b>Registered Waste Transfer Sites</b> Licence Holder: Kings Cross Iron & Steel Licence Reference: DL089 Site Location: 1 Camley Street, CAMDEN, London, NW1 Operator Location: As Site Address Authority: Environment Agency - Thames Region, North East Area Site Category: Transfer Max Input Rate: Medium (Equal to or greater than 25,000 and less than 75,000 tonnes per year) Waste Source: No known restriction on source of waste Restrictions: Licence Status: Licence lapsed/cancelled/defunct/not applicable/surrenderedCancelled Dated: 1st November 1981 Preceded By: Not Given Licence: Superseded By: Not Given Licence: Positional Accuracy: Manually positioned to the address or location Boundary Quality: Not Supplied Authorised Waste: Commercial Waste Construction And Demolition Wastes Prohibited Waste: Biodegradable/Putrescible Waste Notifiable Wastes Special Wastes	A9NW (SE)	761	2	529950 183400
77	<b>Registered Waste Treatment or Disposal Sites</b> Licence Holder: W/d Arbuckle t/a W J Arbuckle Licence Reference: T/NE/0484756 (ARB003) Site Location: 7-9 St Pancras Way, CAMDEN, London, NW1 0PB Operator Location: As Site Address Authority: Environment Agency - Thames Region, North East Area Site Category: Scrapyard Max Input Rate: Very Small (Less than 10,000 tonnes per year) Waste Source: No known restriction on source of waste Restrictions: Licence Status: Operational as far as is knownOperational Dated: 6th June 1997 Preceded By: Not Given Licence: Superseded By: Not Given Licence: Positional Accuracy: Manually positioned to the address or location Boundary Quality: Not Supplied Authorised Waste: Electric Cable & Wire Lead/Acid Batteries Light Ferrous Metal Scrap Light Non-Ferrous Metal Scrap Non-Ferrous Metal Turnings & Swarf Non-Ferrous Metals Unsorted Scrap Metal Prohibited Waste: Clinical - As In Control.Waste Regs'92 Spec.Waste (Epa'90:S62/1996 Regs)N.O.S Waste N.O.S.	A8NE (SE)	390	2	529590 183590

Map ID	Details	Quadrant Reference (Compass Direction)	Estimated Distance From Site	Contact	NGR
78	<b>Registered Waste Treatment or Disposal Sites</b> Licence Holder: G.R.S (Roadstone) Ltd Licence Reference: DL440 Site Location: Kings Cross Goods Depot, Goods Way, KINGS CROSS, London, NW1 Operator Location: Wolvey, HINCKLEY, Leicestershire, LE10 3HL Authority: Environment Agency - Thames Region, North East Area Site Category: Transfer - with treatment Max Input Rate: Very Large (Equal to or greater than 250,000 tonnes per year) Waste Source: No known restriction on source of waste Restrictions: Licence Status: Operational as far as is knownOperational Dated: 1st September 1997 Preceded By: DL440 Licence: Superseded By: Not Given Licence: Positional Accuracy: Located by supplier to within 100m Boundary Quality: Not Supplied Authorised Waste: Lwra Cat. A = Inert Wastes Lwra Cat. Bi Gen.Non-Putresc Max.Storage In Licence Prohibited Waste: Waste N.O.S.	A14SW (E)	523	2	529900 183740
78	<b>Registered Waste Treatment or Disposal Sites</b> Licence Holder: Galliford Roadstone Ltd Licence Reference: DL440 Site Location: Kings Cross Goods Depot, Goods Way, KINGS CROSS, London, NW1 Operator Location: Wolvey, HINCKLEY, Leicestershire, LE10 3HL Authority: Environment Agency - Thames Region, North East Area Site Category: Transfer - with treatment Max Input Rate: Very Large (Equal to or greater than 250,000 tonnes per year) Waste Source: No known restriction on source of waste Restrictions: Licence Status: Record supersededSuperseded Dated: 1st March 1993 Preceded By: Not Given Licence: Superseded By: DL440 Licence: Positional Accuracy: Located by supplier to within 100m Boundary Quality: Not Supplied Authorised Waste: Sand,Excav.Road Metal Topsoil,Hardcore,Brick,Stone,Concrete, Prohibited Waste: Clinical - As In Control.Waste Regs'92 Special Wastes Waste N.O.S.	A14SW (E)	523	2	529900 183740
79	<b>Registered Waste Treatment or Disposal Sites</b> Licence Holder: R H C Hall t/a St Pancras Metals Licence Reference: DL414 Site Location: St Pancras Metals, 86 Pancras Road, CAMDEN, London, NW1 1WJ Operator Location: 13 Jeremy Bentham House, Pollard Street, LONDON, Greater London, E2 Authority: Environment Agency - Thames Region, North East Area Site Category: Scrapyard Max Input Rate: Very Small (Less than 10,000 tonnes per year) Waste Source: No known restriction on source of waste Restrictions: Licence Status: May not be working (licence suspended)Suspended Dated: 20th November 1992 Preceded By: Not Given Licence: Superseded By: Not Given Licence: Positional Accuracy: Located by supplier to within 100m Boundary Quality: Not Supplied Authorised Waste: Electric Cable/Wire Lwra Cat Bii Gen. Scrap Metal Waste Max.Waste Permitted By Licence Prohibited Waste: Clinical - As In Control.Waste Regs'92 Special Wastes Waste N.O.S.	A9NW (SE)	715	2	529830 183360

Map ID	Details	Quadrant Reference (Compass Direction)	Estimated Distance From Site	Contact	NGR
80	<p><b>Registered Waste Treatment or Disposal Sites</b></p> <p>Licence Holder: York Way Metals Ltd  Licence Reference: T/NE/0473377 (YOR008)  Site Location: 1-2 Engineers Cottages, York Way, ISLINGTON, London, N1 0BA  Operator Location: Highstone House, 165 High Street, BARNET, London, EN5 5SU  Authority: Environment Agency - Thames Region, North East Area  Site Category: Scrapyard  Max Input Rate: Small (Equal to or greater than 10,000 and less than 25,000 tonnes per year)  Waste Source: No known restriction on source of waste  Restrictions:  Licence Status: Licence has completion certificateSurrendered  Dated: 11th November 1996  Preceded By: Not Given  Licence:  Superseded By: Not Given  Licence:  Positional Accuracy: Located by supplier to within 100m  Boundary Quality: Not Supplied  Authorised Waste  Elec/Tronic Comp'T/Fix/Fit/Apps  Electric Cable &amp; Wire  Empty Used Containers  Lead/Acid Batteries As Part Of Vehs  Lighting Lamps/Tubes/Fluorescents  Lwra Cat Bii Gen. Scrap Metal Waste  Machinery  Mineral Oils As Part Of Vehs  Other Veh./Fluids As Part Of Vehs  Rubber/Latex  Tyres Only As Part Of Vehicles  Clinical - As In Control.Waste Regs'92  Spec.Waste (Epa'90:S62/1996 Regs)N.O.S  Waste N.O.S.</p> <p><b>Prohibited Waste</b></p>	A14SE (E)	780	2	530199 183936

Map ID	Details	Quadrant Reference (Compass Direction)	Estimated Distance From Site	Contact	NGR
81	<b>Notification of Installations Handling Hazardous Substances (NIHHS)</b> Name: Transco Location: St Pancras Holder Station, Battle Bridge Road, LONDON, NW1 2TR <b>Status: Not Active</b> Positional Accuracy: Located by supplier to within 100m	A9NE (SE)	938	8	530100 183300

Map ID	Details	Quadrant Reference (Compass Direction)	Estimated Distance From Site	Contact	NGR
	<b>BGS 1:625,000 Solid Geology</b> Description: Thames Group	A13NW (NW)	0	1	529371 183957
	<b>BGS Estimated Soil Chemistry</b> No data available				
82	<b>BGS Recorded Mineral Sites</b> Site Name: Kings Cross Rail Depot Location: King'S Cross, London, London Source: British Geological Survey, National Geoscience Information Service Reference: 13564 Type: Rail Depot <b>Status: Active</b> Operator: Tarmac (A Crh Company) Operator Location: Not Supplied Periodic Type: Not Available Geology: Quarry (Hard Rock) Commodity: Crushed Rock Positional Accuracy: Located by supplier to within 10m	A14SE (E)	679	1	530085 183810
82	<b>BGS Recorded Mineral Sites</b> Site Name: Kings Cross Rail Depot Location: King'S Cross, London, London Source: British Geological Survey, National Geoscience Information Service Reference: 13565 Type: Rail Depot <b>Status: Active</b> Operator: Hanson Aggregates Operator Location: Not Supplied Periodic Type: Quaternary Geology: Marine Deposits Commodity: Sand and Gravel Positional Accuracy: Located by supplier to within 10m	A14SE (E)	686	1	530090 183800
82	<b>BGS Recorded Mineral Sites</b> Site Name: Kings Cross Rail Depot Location: King'S Cross, London, London Source: British Geological Survey, National Geoscience Information Service Reference: 13565 Type: Rail Depot <b>Status: Active</b> Operator: Hanson Aggregates Operator Location: Not Supplied Periodic Type: Not Available Geology: Quarry (Hard Rock) Commodity: Crushed Rock Positional Accuracy: Located by supplier to within 10m	A14SE (E)	686	1	530090 183800
	<b>BGS Measured Urban Soil Chemistry</b> Source: British Geological Survey, National Geoscience Information Service Grid: 529183, 183833 Soil Sample Type: Topsoil Sample Area: London Arsenic Measured 15.90 mg/kg Concentration: Cadmium Measured 4.90 mg/kg Concentration: Chromium Measured 109.50 mg/kg Concentration: Lead Measured 248.10 mg/kg Concentration: Nickel Measured 37.40 mg/kg Concentration:	A13SW (SW)	192	1	529183 183833
	<b>BGS Measured Urban Soil Chemistry</b> Source: British Geological Survey, National Geoscience Information Service Grid: 529298, 184298 Soil Sample Type: Topsoil Sample Area: London Arsenic Measured 15.70 mg/kg Concentration: Cadmium Measured 0.60 mg/kg Concentration: Chromium Measured 79.60 mg/kg Concentration: Lead Measured 1602.60 mg/kg Concentration: Nickel Measured 31.30 mg/kg Concentration:	A18SW (N)	304	1	529298 184298

Map ID	Details	Quadrant Reference (Compass Direction)	Estimated Distance From Site	Contact	NGR
	<b>BGS Measured Urban Soil Chemistry</b> Source: British Geological Survey, National Geoscience Information Service Grid: 529681, 183579 Soil Sample Type: Topsoil Sample Area: London Arsenic Measured 18.90 mg/kg Concentration: Cadmium Measured 0.70 mg/kg Concentration: Chromium Measured 88.90 mg/kg Concentration: Lead Measured 239.80 mg/kg Concentration: Nickel Measured 23.60 mg/kg Concentration:	A8NE (SE)	450	1	529681 183579
	<b>BGS Measured Urban Soil Chemistry</b> Source: British Geological Survey, National Geoscience Information Service Grid: 529735, 184296 Soil Sample Type: Topsoil Sample Area: London Arsenic Measured 13.90 mg/kg Concentration: Cadmium Measured 1.30 mg/kg Concentration: Chromium Measured 95.30 mg/kg Concentration: Lead Measured 168.30 mg/kg Concentration: Nickel Measured 33.40 mg/kg Concentration:	A19SW (NE)	458	1	529735 184296
	<b>BGS Measured Urban Soil Chemistry</b> Source: British Geological Survey, National Geoscience Information Service Grid: 528869, 184298 Soil Sample Type: Topsoil Sample Area: London Arsenic Measured 14.30 mg/kg Concentration: Cadmium Measured 0.30 mg/kg Concentration: Chromium Measured 87.80 mg/kg Concentration: Lead Measured 1419.80 mg/kg Concentration: Nickel Measured 27.60 mg/kg Concentration:	A17SE (NW)	559	1	528869 184298
	<b>BGS Measured Urban Soil Chemistry</b> Source: British Geological Survey, National Geoscience Information Service Grid: 529329, 183274 Soil Sample Type: Topsoil Sample Area: London Arsenic Measured 29.20 mg/kg Concentration: Cadmium Measured 0.70 mg/kg Concentration: Chromium Measured 88.70 mg/kg Concentration: Lead Measured 682.00 mg/kg Concentration: Nickel Measured 44.90 mg/kg Concentration:	A8SW (S)	633	1	529329 183274
	<b>BGS Measured Urban Soil Chemistry</b> Source: British Geological Survey, National Geoscience Information Service Grid: 528707, 183811 Soil Sample Type: Topsoil Sample Area: London Arsenic Measured 20.20 mg/kg Concentration: Cadmium Measured 0.60 mg/kg Concentration: Chromium Measured 63.00 mg/kg Concentration: Lead Measured 2415.00 mg/kg Concentration: Nickel Measured 30.00 mg/kg Concentration:	A12SE (W)	639	1	528707 183811

Map ID	Details	Quadrant Reference (Compass Direction)	Estimated Distance From Site	Contact	NGR
	<b>BGS Measured Urban Soil Chemistry</b> Source: British Geological Survey, National Geoscience Information Service Grid: 529673, 184585 Soil Sample Type: Topsoil Sample Area: London Arsenic Measured 20.90 mg/kg Concentration: Cadmium Measured 0.40 mg/kg Concentration: Chromium Measured 103.80 mg/kg Concentration: Lead Measured 285.90 mg/kg Concentration: Nickel Measured 68.60 mg/kg Concentration:	A18SE (NE)	649	1	529673 184585
	<b>BGS Measured Urban Soil Chemistry</b> Source: British Geological Survey, National Geoscience Information Service Grid: 529791, 183371 Soil Sample Type: Topsoil Sample Area: London Arsenic Measured 17.30 mg/kg Concentration: Cadmium Measured 0.40 mg/kg Concentration: Chromium Measured 67.60 mg/kg Concentration: Lead Measured 350.90 mg/kg Concentration: Nickel Measured 31.10 mg/kg Concentration:	A9NW (SE)	684	1	529791 183371
	<b>BGS Measured Urban Soil Chemistry</b> Source: British Geological Survey, National Geoscience Information Service Grid: 529127, 184723 Soil Sample Type: Topsoil Sample Area: London Arsenic Measured 21.10 mg/kg Concentration: Cadmium Measured 0.50 mg/kg Concentration: Chromium Measured 96.30 mg/kg Concentration: Lead Measured 766.20 mg/kg Concentration: Nickel Measured 36.80 mg/kg Concentration:	A18NW (N)	761	1	529127 184723
	<b>BGS Measured Urban Soil Chemistry</b> Source: British Geological Survey, National Geoscience Information Service Grid: 530248, 183883 Soil Sample Type: Topsoil Sample Area: London Arsenic Measured 18.70 mg/kg Concentration: Cadmium Measured 0.40 mg/kg Concentration: Chromium Measured 78.90 mg/kg Concentration: Lead Measured 180.70 mg/kg Concentration: Nickel Measured 37.80 mg/kg Concentration:	A14SE (E)	831	1	530248 183883
	<b>BGS Measured Urban Soil Chemistry</b> Source: British Geological Survey, National Geoscience Information Service Grid: 528802, 184667 Soil Sample Type: Topsoil Sample Area: London Arsenic Measured 11.60 mg/kg Concentration: Cadmium Measured 0.40 mg/kg Concentration: Chromium Measured 21.60 mg/kg Concentration: Lead Measured 22.20 mg/kg Concentration: Nickel Measured 9.00 mg/kg Concentration:	A17NE (NW)	868	1	528802 184667

Map ID	Details	Quadrant Reference (Compass Direction)	Estimated Distance From Site	Contact	NGR
	<b>BGS Measured Urban Soil Chemistry</b> Source: British Geological Survey, National Geoscience Information Service Grid: 530312, 184326 Soil Sample Type: Topsoil Sample Area: London Arsenic Measured Concentration: 25.70 mg/kg Cadmium Measured Concentration: 0.60 mg/kg Chromium Measured Concentration: 94.80 mg/kg Lead Measured Concentration: 408.20 mg/kg Nickel Measured Concentration: 54.60 mg/kg	A19SE (E)	970	1	530312 184326
	<b>BGS Urban Soil Chemistry Averages</b> Source: British Geological Survey, National Geoscience Information Service Sample Area: London Count Id: 7209 Arsenic Minimum Concentration: 1.00 mg/kg Arsenic Average Concentration: 17.00 mg/kg Arsenic Maximum Concentration: 161.00 mg/kg Cadmium Minimum Concentration: 0.10 mg/kg Cadmium Average Concentration: 0.90 mg/kg Cadmium Maximum Concentration: 165.20 mg/kg Chromium Minimum Concentration: 13.00 mg/kg Chromium Average Concentration: 79.00 mg/kg Chromium Maximum Concentration: 2094.00 mg/kg Lead Minimum Concentration: 11.00 mg/kg Lead Average Concentration: 280.00 mg/kg Lead Maximum Concentration: 10000.00 mg/kg Nickel Minimum Concentration: 2.00 mg/kg Nickel Average Concentration: 28.00 mg/kg Nickel Maximum Concentration: 506.00 mg/kg	A13NW (NW)	0	1	529371 183957
	<b>Coal Mining Affected Areas</b> In an area that might not be affected by coal mining				
	<b>Non Coal Mining Areas of Great Britain</b> No Hazard				
	<b>Potential for Collapsible Ground Stability Hazards</b> Hazard Potential: Very Low Source: British Geological Survey, National Geoscience Information Service	A13NW (NW)	0	1	529371 183957
	<b>Potential for Compressible Ground Stability Hazards</b> Hazard Potential: No Hazard Source: British Geological Survey, National Geoscience Information Service	A13NW (NW)	0	1	529371 183957
	<b>Potential for Ground Dissolution Stability Hazards</b> Hazard Potential: No Hazard Source: British Geological Survey, National Geoscience Information Service	A13NW (NW)	0	1	529371 183957
	<b>Potential for Landslide Ground Stability Hazards</b> Hazard Potential: Very Low Source: British Geological Survey, National Geoscience Information Service	A13NW (NW)	0	1	529371 183957
	<b>Potential for Landslide Ground Stability Hazards</b> Hazard Potential: Low Source: British Geological Survey, National Geoscience Information Service	A13NE (E)	45	1	529461 183964
	<b>Potential for Landslide Ground Stability Hazards</b> Hazard Potential: Low Source: British Geological Survey, National Geoscience Information Service	A13NE (NE)	94	1	529435 184082

Map ID	Details	Quadrant Reference (Compass Direction)	Estimated Distance From Site	Contact	NGR
	<b>Potential for Landslide Ground Stability Hazards</b> Hazard Potential: Very Low Source: British Geological Survey, National Geoscience Information Service	A13NE (N)	136	1	529429 184132
	<b>Potential for Running Sand Ground Stability Hazards</b> Hazard Potential: Very Low Source: British Geological Survey, National Geoscience Information Service	A13NW (NW)	0	1	529371 183957
	<b>Potential for Shrinking or Swelling Clay Ground Stability Hazards</b> Hazard Potential: Moderate Source: British Geological Survey, National Geoscience Information Service	A13NW (NW)	0	1	529371 183957
	<b>Radon Potential - Radon Affected Areas</b> Affected Area: The property is in a Lower probability radon area (less than 1% of homes are estimated to be at or above the Action Level). Source: British Geological Survey, National Geoscience Information Service	A13NW (NW)	0	1	529371 183957
	<b>Radon Potential - Radon Protection Measures</b> Protection Measure: No radon protective measures are necessary in the construction of new dwellings or extensions Source: British Geological Survey, National Geoscience Information Service	A13NW (NW)	0	1	529371 183957

Map ID	Details	Quadrant Reference (Compass Direction)	Estimated Distance From Site	Contact	NGR
83	<b>Contemporary Trade Directory Entries</b> Name: Akermans Chocolates Ltd Location: Unit 11, St. Pancras Commercial Centre, Pratt Street, London, NW1 0BY Classification: Confectionery Manufacturers <b>Status: Inactive</b> Positional Accuracy: Automatically positioned to the address	A13SE (E)	0	-	529395 183953
83	<b>Contemporary Trade Directory Entries</b> Name: Finesse Ltd Location: Unit 7, St. Pancras Commercial Centre, Pratt Street, London, NW1 0BY Classification: Clothing & Fabrics - Manufacturers <b>Status: Inactive</b> Positional Accuracy: Automatically positioned to the address	A13NE (N)	0	-	529376 183993
83	<b>Contemporary Trade Directory Entries</b> Name: Big Apple Clothing Co Ltd Location: Unit 3, St. Pancras Commercial Centre, Pratt Street, London, NW1 0BY Classification: Clothing & Fabrics - Manufacturers <b>Status: Inactive</b> Positional Accuracy: Automatically positioned to the address	A13SW (SW)	0	-	529348 183938
83	<b>Contemporary Trade Directory Entries</b> Name: Rugina Ltd Location: Unit 7, St. Pancras Commercial Centre, Pratt Street, London, NW1 0BY Classification: Clothing & Fabrics - Manufacturers <b>Status: Inactive</b> Positional Accuracy: Automatically positioned to the address	A13NE (N)	0	-	529376 183993
83	<b>Contemporary Trade Directory Entries</b> Name: Scarlett Clothing Ltd Location: 38-40, St. Pancras Way, London, NW1 0QG Classification: Clothing & Fabrics - Manufacturers <b>Status: Inactive</b> Positional Accuracy: Automatically positioned to the address	A13SE (E)	24	-	529443 183947
83	<b>Contemporary Trade Directory Entries</b> Name: Wanted Clothing Ltd Location: 38-40, St. Pancras Way, London, NW1 0QG Classification: Clothing & Fabrics - Manufacturers <b>Status: Inactive</b> Positional Accuracy: Manually positioned to the address or location	A13SE (E)	24	-	529443 183947
84	<b>Contemporary Trade Directory Entries</b> Name: Ats Euromaster Ltd Location: 70-86, Royal College Street, London, NW1 0TH Classification: Tyre Dealers <b>Status: Active</b> Positional Accuracy: Automatically positioned to the address	A13SE (S)	33	-	529386 183884
85	<b>Contemporary Trade Directory Entries</b> Name: Stained Glass Design Location: 5, Rosendale Way, London, NW1 0XB Classification: Stained Glass Designers & Producers <b>Status: Inactive</b> Positional Accuracy: Automatically positioned to the address	A13NE (NE)	70	-	529449 184025
86	<b>Contemporary Trade Directory Entries</b> Name: S E I Bass Location: 142, Royal College Street, London, NW1 0TA Classification: Musical Instrument - Manufacturers <b>Status: Inactive</b> Positional Accuracy: Automatically positioned to the address	A13NW (NW)	83	-	529290 184049
86	<b>Contemporary Trade Directory Entries</b> Name: Pegram Bianco Location: 183, Royal College Street, London, NW1 0SG Classification: Cabinet Makers <b>Status: Inactive</b> Positional Accuracy: Automatically positioned to the address	A13NW (NW)	93	-	529260 184041
86	<b>Contemporary Trade Directory Entries</b> Name: G H Bass & Co Location: Unit 1-15 Lawfords Wharf, Lyme Street, London, NW1 0SF Classification: Footwear Manufacturers & Wholesale <b>Status: Inactive</b> Positional Accuracy: Manually positioned within the geographical locality	A13NW (NW)	116	-	529246 184060
87	<b>Contemporary Trade Directory Entries</b> Name: Mattacol Location: 22, St. Pancras Way, London, NW1 0QG Classification: Photographic Processors <b>Status: Inactive</b> Positional Accuracy: Manually positioned to the address or location	A13SE (E)	98	-	529508 183904

Map ID	Details	Quadrant Reference (Compass Direction)	Estimated Distance From Site	Contact	NGR
88	<b>Contemporary Trade Directory Entries</b> Name: Pacific Heights Uk Ltd Location: 5-12, Mandela Street, London, NW1 0DU Classification: Clothing & Fabrics - Manufacturers <b>Status: Inactive</b> Positional Accuracy: Automatically positioned to the address	A13SW (S)	122	-	529310 183796
88	<b>Contemporary Trade Directory Entries</b> Name: John Kaldor Fabricmaker Uk Ltd Location: Centro 4,20-23 Mandela Street, London, NW1 0DU Classification: Clothing & Fabrics - Manufacturers <b>Status: Inactive</b> Positional Accuracy: Automatically positioned to the address	A13SW (S)	154	-	529300 183766
89	<b>Contemporary Trade Directory Entries</b> Name: Howard Chairs Ltd Location: Lymehouse Studios, 30-31, Lyme Street, London, NW1 0EE Classification: Homefurnishings - Manufacturers <b>Status: Inactive</b> Positional Accuracy: Automatically positioned to the address	A13NW (W)	125	-	529204 184005
90	<b>Contemporary Trade Directory Entries</b> Name: C & M Cars & Ecobikes Location: 152 Royal College St, London, NW1 0TA Classification: Car Dealers - Used <b>Status: Inactive</b> Positional Accuracy: Manually positioned to the address or location	A13NW (NW)	139	-	529262 184098
91	<b>Contemporary Trade Directory Entries</b> Name: 88 Car Repairs Location: 87 Baynes St, London, NW1 0TZ Classification: Garage Services <b>Status: Inactive</b> Positional Accuracy: Manually positioned to the road within the address or location	A13NW (N)	142	-	529360 184146
91	<b>Contemporary Trade Directory Entries</b> Name: Burlington Camden Location: 90-94, Baynes Street, London, NW1 0TZ Classification: Garage Services <b>Status: Inactive</b> Positional Accuracy: Automatically positioned to the address	A13NW (N)	153	-	529352 184157
91	<b>Contemporary Trade Directory Entries</b> Name: Burlingtons Camden Location: 90-94, Baynes Street, London, NW1 0TZ Classification: Garage Services <b>Status: Inactive</b> Positional Accuracy: Automatically positioned to the address	A13NW (N)	153	-	529352 184157
91	<b>Contemporary Trade Directory Entries</b> Name: Stock Motors Co Location: 77-79 Randolph St, London, NW1 0SR Classification: Garage Services <b>Status: Inactive</b> Positional Accuracy: Manually positioned to the road within the address or location	A13NW (N)	190	-	529324 184187
91	<b>Contemporary Trade Directory Entries</b> Name: Joe Kenny Heating Location: 121, St. Pancras Way, London, NW1 0RD Classification: Boilers - Servicing, Replacements & Repairs <b>Status: Active</b> Positional Accuracy: Automatically positioned to the address	A13NW (N)	191	-	529368 184196
92	<b>Contemporary Trade Directory Entries</b> Name: P B P Services Ltd Location: 88, Camden Street, London, NW1 0JA Classification: Commercial Cleaning Services <b>Status: Inactive</b> Positional Accuracy: Automatically positioned to the address	A13SW (SW)	148	-	529204 183886
93	<b>Contemporary Trade Directory Entries</b> Name: Panther Office Ltd Location: 38, Bruges Place, London, NW1 0TL Classification: Office Furniture & Equipment <b>Status: Inactive</b> Positional Accuracy: Automatically positioned to the address	A13NW (N)	149	-	529303 184134
93	<b>Contemporary Trade Directory Entries</b> Name: Ideal Cars Location: Randolph St, London, NW1 0SS Classification: Car Body Repairs <b>Status: Inactive</b> Positional Accuracy: Manually positioned to the road within the address or location	A13NW (NW)	183	-	529282 184160

Map ID	Details	Quadrant Reference (Compass Direction)	Estimated Distance From Site	Contact	NGR
94	<b>Contemporary Trade Directory Entries</b> Name: Service Point Location: 203, Royal College Street, London, NW1 0SG Classification: Copying & Duplicating Machines & Supplies <b>Status: Inactive</b> Positional Accuracy: Automatically positioned to the address	A13NW (NW)	169	-	529226 184112
94	<b>Contemporary Trade Directory Entries</b> Name: Venue Hack Location: Flat 11, Highstone Mansions, 84, Camden Road, LONDON, NW1 9DY Classification: Catering Equipment <b>Status: Active</b> Positional Accuracy: Automatically positioned to the address	A13NW (NW)	203	-	529177 184113
94	<b>Contemporary Trade Directory Entries</b> Name: E D C Technology Location: 88-90, Camden Road, London, NW1 9EA Classification: Carpet, Curtain & Upholstery Cleaners <b>Status: Active</b> Positional Accuracy: Manually positioned to the address or location	A13NW (NW)	203	-	529177 184113
94	<b>Contemporary Trade Directory Entries</b> Name: Proform Uk Ltd Location: 88-90, Camden Road, London, NW1 9EA Classification: Plastic Products - Manufacturers <b>Status: Inactive</b> Positional Accuracy: Automatically positioned to the address	A13NW (NW)	203	-	529177 184113
95	<b>Contemporary Trade Directory Entries</b> Name: Rocket Dog Location: 2, Centro, 17, Mandela Street, London, NW1 0DU Classification: Footwear Manufacturers & Wholesale <b>Status: Active</b> Positional Accuracy: Automatically positioned to the address	A13SW (S)	172	-	529320 183740
96	<b>Contemporary Trade Directory Entries</b> Name: Cell Medica Location: Canalside Studios, 8-14, St. Pancras Way, London, NW1 0QG Classification: Laboratories <b>Status: Active</b> Positional Accuracy: Automatically positioned to the address	A13SE (SE)	173	-	529567 183853
96	<b>Contemporary Trade Directory Entries</b> Name: Hay & Robertson Plc Location: 8-14, St. Pancras Way, London, NW1 0QG Classification: Clothing & Fabrics - Manufacturers <b>Status: Inactive</b> Positional Accuracy: Automatically positioned to the address	A13SE (SE)	174	-	529562 183846
97	<b>Contemporary Trade Directory Entries</b> Name: Camden Tyre Services Location: 166, Royal College Street, London, NW1 0SP Classification: Tyre Dealers <b>Status: Active</b> Positional Accuracy: Automatically positioned to the address	A13NW (NW)	195	-	529242 184151
97	<b>Contemporary Trade Directory Entries</b> Name: Blaire Air Conditioning Location: 176, Royal College Street, London, NW1 0SP Classification: Air Conditioning & Refrigeration Contractors <b>Status: Inactive</b> Positional Accuracy: Manually positioned to the address or location	A13NW (NW)	217	-	529223 184166
97	<b>Contemporary Trade Directory Entries</b> Name: Camden Bike Breakers Location: 178b, Royal College Street, London, NW1 0SP Classification: Motor Cycle Breakers & Dismantlers <b>Status: Inactive</b> Positional Accuracy: Automatically positioned to the address	A13NW (NW)	234	-	529212 184179
97	<b>Contemporary Trade Directory Entries</b> Name: Camden Boxframe Co Ltd Location: 110, Camden Road, London, NW1 9EE Classification: Joinery Manufacturers <b>Status: Inactive</b> Positional Accuracy: Automatically positioned to the address	A13NW (NW)	251	-	529221 184203
98	<b>Contemporary Trade Directory Entries</b> Name: Original Cleaners Camden Location: 49, Pratt Street, London, NW1 0BJ Classification: Cleaning Services - Domestic <b>Status: Inactive</b> Positional Accuracy: Automatically positioned to the address	A13SW (SW)	211	-	529187 183791

Map ID	Details	Quadrant Reference (Compass Direction)	Estimated Distance From Site	Contact	NGR
98	<b>Contemporary Trade Directory Entries</b> Name: Lomax Carpark Location: Curnock Estate Car Park 38-40, Pratt Street, London, NW1 0LY Classification: Car Painters & Sprayers <b>Status:</b> Inactive Positional Accuracy: Automatically positioned to the address	A13SW (SW)	245	-	529181 183743
99	<b>Contemporary Trade Directory Entries</b> Name: Sosei Co Ltd Location: 19 Mandela St, London, NW1 0DU Classification: Pharmaceutical Manufacturers & Distributors <b>Status:</b> Inactive Positional Accuracy: Manually positioned to the road within the address or location	A13SW (S)	220	-	529360 183687
100	<b>Contemporary Trade Directory Entries</b> Name: Camden Cab Company Ltd Location: 5a, Agar Place, London, NW1 0RG Classification: Garage Services <b>Status:</b> Active Positional Accuracy: Automatically positioned to the address	A13NE (N)	226	-	529429 184226
101	<b>Contemporary Trade Directory Entries</b> Name: Travis Perkins Plc Location: Timber Yard, St. Pancras Way, LONDON, NW1 0PT Classification: Builders' Merchants <b>Status:</b> Active Positional Accuracy: Automatically positioned to the address	A13SE (SE)	226	-	529555 183764
101	<b>Contemporary Trade Directory Entries</b> Name: Travis Perkins Trading Co Ltd Location: 11-13, St. Pancras Way, London, NW1 0PT Classification: Builders' Merchants <b>Status:</b> Inactive Positional Accuracy: Automatically positioned to the address	A13SE (SE)	259	-	529566 183732
101	<b>Contemporary Trade Directory Entries</b> Name: Travis Perkins Trading Co Ltd Location: 11-13, St. Pancras Way, London, NW1 0PT Classification: Builders' Merchants <b>Status:</b> Inactive Positional Accuracy: Automatically positioned to the address	A13SE (SE)	259	-	529566 183732
102	<b>Contemporary Trade Directory Entries</b> Name: Hugo Boss (Uk) Ltd Location: Unit 1, 39, Plender Street, London, NW1 0DT Classification: Distribution Services <b>Status:</b> Inactive Positional Accuracy: Automatically positioned to the address	A13SW (S)	245	-	529286 183674
103	<b>Contemporary Trade Directory Entries</b> Name: Lab Merchant Location: 2, Royal College Street, London, NW1 0NH Classification: Laboratory Equipment, Instruments & Supplies <b>Status:</b> Inactive Positional Accuracy: Automatically positioned to the address	A13SE (SE)	248	-	529484 183691
103	<b>Contemporary Trade Directory Entries</b> Name: Immune Targeting System Location: 2, Royal College Street, London, NW1 0NH Classification: Laboratories <b>Status:</b> Inactive Positional Accuracy: Automatically positioned to the address	A13SE (SE)	248	-	529484 183691
103	<b>Contemporary Trade Directory Entries</b> Name: Medcity Location: 2, Royal College Street, London, NW1 0NH Classification: Laboratories <b>Status:</b> Inactive Positional Accuracy: Automatically positioned to the address	A13SE (SE)	248	-	529484 183691
104	<b>Contemporary Trade Directory Entries</b> Name: Heaven Dry Cleaners Location: 112, Camden Road, London, NW1 9EE Classification: Dry Cleaners <b>Status:</b> Active Positional Accuracy: Automatically positioned to the address	A13NW (NW)	254	-	529222 184208
104	<b>Contemporary Trade Directory Entries</b> Name: Camden Scaffolding Location: 114, Camden Road, London, NW1 9EE Classification: Scaffolding & Work Platforms <b>Status:</b> Inactive Positional Accuracy: Automatically positioned to the address	A13NW (NW)	256	-	529224 184211

Map ID	Details	Quadrant Reference (Compass Direction)	Estimated Distance From Site	Contact	NGR
104	<b>Contemporary Trade Directory Entries</b> Name: Swedbrand Location: 180, Royal College Street, London, NW1 9NN Classification: Boxes & Cartons <b>Status: Active</b> Positional Accuracy: Automatically positioned to the address	A13NW (NW)	288	-	529195 184232
104	<b>Contemporary Trade Directory Entries</b> Name: Radiance Printers Location: Execo House, 182, Royal College Street, London, NW1 9NN Classification: Printers <b>Status: Inactive</b> Positional Accuracy: Automatically positioned to the address	A13NW (NW)	293	-	529189 184234
104	<b>Contemporary Trade Directory Entries</b> Name: Jansen Uk Location: 65, Camden Road, London, NW1 9EU Classification: Hardware <b>Status: Active</b> Positional Accuracy: Automatically positioned to the address	A13NW (NW)	301	-	529203 184251
104	<b>Contemporary Trade Directory Entries</b> Name: D Jansen Location: 65, Camden Road, London, NW1 9EU Classification: Gas Suppliers <b>Status: Inactive</b> Positional Accuracy: Automatically positioned to the address	A13NW (NW)	301	-	529203 184251
104	<b>Contemporary Trade Directory Entries</b> Name: Home Cleaning (London) Location: 69, Camden Road, London, NW1 9EU Classification: Cleaning Services - Domestic <b>Status: Inactive</b> Positional Accuracy: Automatically positioned to the address	A13NW (NW)	301	-	529214 184257
104	<b>Contemporary Trade Directory Entries</b> Name: N K Print & Design Location: 186, Royal College Street, London, NW1 9NN Classification: Printers <b>Status: Active</b> Positional Accuracy: Automatically positioned to the address	A13NW (NW)	302	-	529181 184240
105	<b>Contemporary Trade Directory Entries</b> Name: Express Dry Cleaners Location: 48, Camden Road, London, NW1 9DR Classification: Dry Cleaners <b>Status: Active</b> Positional Accuracy: Automatically positioned to the address	A13NW (W)	268	-	529058 183998
106	<b>Contemporary Trade Directory Entries</b> Name: Reflex Action Ltd Location: 1st Floor 6 St Pancras Way, London, NW1 1AA Classification: Mechanical Engineers <b>Status: Inactive</b> Positional Accuracy: Manually positioned to the address or location	A13SE (SE)	272	-	529620 183762
107	<b>Contemporary Trade Directory Entries</b> Name: I M S Of Smithfield Ltd Location: 27-28, Cedar Way Industrial Estate, Cedar Way, London, N1C 4PD Classification: Meat - Wholesale <b>Status: Inactive</b> Positional Accuracy: Automatically positioned to the address	A13NE (E)	275	-	529692 183987
107	<b>Contemporary Trade Directory Entries</b> Name: Alara Wholefoods Ltd Location: 110-112, Camley Street, London, NW1 0PF Classification: Food Products - Manufacturers <b>Status: Inactive</b> Positional Accuracy: Automatically positioned to the address	A13SE (E)	278	-	529698 183943
107	<b>Contemporary Trade Directory Entries</b> Name: Alara Wholefoods Location: 110-112, Camley Street, London, NW1 0PF Classification: Food Products - Manufacturers <b>Status: Inactive</b> Positional Accuracy: Automatically positioned to the address	A13SE (E)	278	-	529698 183943
107	<b>Contemporary Trade Directory Entries</b> Name: Richmond Laundries Location: Unit 29, Cedar Way Industrial Estate, Cedar Way, London, N1C 4PD Classification: Laundries & Launderettes <b>Status: Active</b> Positional Accuracy: Automatically positioned to the address	A13NE (E)	282	-	529689 184027

Map ID	Details	Quadrant Reference (Compass Direction)	Estimated Distance From Site	Contact	NGR
108	<b>Contemporary Trade Directory Entries</b> Name: Leon Paul Equipment Co Ltd Location: 1-2, Cedar Way Industrial Estate, Cedar Way, LONDON, NW1 0PD Classification: Sports Equipment Manufacturers & Distributors <b>Status:</b> Inactive Positional Accuracy: Automatically positioned to the address	A13NE (NE)	286	-	529670 184084
108	<b>Contemporary Trade Directory Entries</b> Name: Pipe & Climate Center Location: Unit 30 Cedar Way Industrial Estate, Cedar Way, London, NW1 0PD Classification: Central Heating Supplies & Equipment <b>Status:</b> Active Positional Accuracy: Manually positioned to the address or location	A13NE (E)	288	-	529691 184041
108	<b>Contemporary Trade Directory Entries</b> Name: Sweet F A Uk Ltd Location: Unit 16, Cedar Way Industrial Estate, Cedar Way, London, N1C 4PD Classification: Textile Manufacturing <b>Status:</b> Active Positional Accuracy: Automatically positioned to the address	A13NE (E)	293	-	529679 184081
109	<b>Contemporary Trade Directory Entries</b> Name: Transformation Location: 17-19, Bonny Street, London, NW1 9PE Classification: Refrigeration Equipment - Commercial <b>Status:</b> Inactive Positional Accuracy: Automatically positioned to the address	A13NW (NW)	290	-	529127 184187
109	<b>Contemporary Trade Directory Entries</b> Name: The Transfer Works Location: 17-19, Bonny Street, London, NW1 9PE Classification: Printers <b>Status:</b> Active Positional Accuracy: Automatically positioned to the address	A13NW (NW)	290	-	529127 184186
109	<b>Contemporary Trade Directory Entries</b> Name: C & D Print Media Location: 17 Bonny Street, London, NW1 9PE Classification: Printers <b>Status:</b> Active Positional Accuracy: Automatically positioned to the address	A13NW (NW)	290	-	529127 184186
109	<b>Contemporary Trade Directory Entries</b> Name: Clearest Colour Print Location: 17-19, Bonny Street, London, NW1 9PE Classification: Printers <b>Status:</b> Inactive Positional Accuracy: Automatically positioned to the address	A13NW (NW)	290	-	529127 184187
109	<b>Contemporary Trade Directory Entries</b> Name: Compass & Diamond Print Solutions Ltd Location: 17-19, Bonny Street, London, NW1 9PE Classification: Printers <b>Status:</b> Inactive Positional Accuracy: Automatically positioned to the address	A13NW (NW)	290	-	529127 184187
109	<b>Contemporary Trade Directory Entries</b> Name: Cleaning Services Camden Town Location: 13, Bonny Street, London, NW1 9PE Classification: Commercial Cleaning Services <b>Status:</b> Inactive Positional Accuracy: Automatically positioned to the address	A13NW (NW)	304	-	529110 184190
109	<b>Contemporary Trade Directory Entries</b> Name: Cleaning Services Camden Town Location: 13, Bonny Street, London, NW1 9PE Classification: Commercial Cleaning Services <b>Status:</b> Active Positional Accuracy: Automatically positioned to the address	A13NW (NW)	304	-	529110 184190
109	<b>Contemporary Trade Directory Entries</b> Name: Portland Media Location: Unit 1, 17-19 Bonny Street, London, NW1 9PE Classification: Printers <b>Status:</b> Active Positional Accuracy: Manually positioned within the geographical locality	A13NW (NW)	304	-	529110 184190
110	<b>Contemporary Trade Directory Entries</b> Name: Buchanan Motors Location: 128a, Camden Road, London, NW1 9EE Classification: Garage Services <b>Status:</b> Active Positional Accuracy: Automatically positioned to the address	A13NW (N)	292	-	529263 184273

Map ID	Details	Quadrant Reference (Compass Direction)	Estimated Distance From Site	Contact	NGR
111	<b>Contemporary Trade Directory Entries</b> Name: Digital Bate.Net Ltd Location: Unit 9, 43, Carol Street, London, NW1 0HT Classification: Printers <b>Status: Inactive</b> Positional Accuracy: Automatically positioned to the address	A13SW (W)	305	-	529041 183860
111	<b>Contemporary Trade Directory Entries</b> Name: Skin2hide Ltd Location: Unit 6, 43, Carol Street, London, NW1 0HT Classification: Clothing Accessory Manufacturers <b>Status: Inactive</b> Positional Accuracy: Manually positioned to the address or location	A13SW (W)	305	-	529041 183860
111	<b>Contemporary Trade Directory Entries</b> Name: Alice In Perfume Ltd Location: Unit 12, 43, Carol Street, London, NW1 0HT Classification: Cosmetic Manufacturers <b>Status: Active</b> Positional Accuracy: Automatically positioned to the address	A13SW (W)	306	-	529041 183860
111	<b>Contemporary Trade Directory Entries</b> Name: Vrsion Ltd Location: Unit 1, 43, Carol Street, London, NW1 0HT Classification: Photographic Equipment & Supplies - Manufacturers <b>Status: Inactive</b> Positional Accuracy: Manually positioned to the address or location	A13SW (W)	306	-	529041 183860
112	<b>Contemporary Trade Directory Entries</b> Name: Terminix Peter Cox Ltd Location: 231, Royal College Street, London, NW1 9LT Classification: Damp & Dry Rot Control <b>Status: Inactive</b> Positional Accuracy: Automatically positioned to the address	A13NW (NW)	313	-	529153 184235
112	<b>Contemporary Trade Directory Entries</b> Name: Parcelworld Uk Ltd Location: 233, Royal College Street, London, NW1 9LT Classification: Freight Forwarders <b>Status: Inactive</b> Positional Accuracy: Automatically positioned to the address	A13NW (NW)	319	-	529149 184241
113	<b>Contemporary Trade Directory Entries</b> Name: Halina'S Cleaners Location: 21, Pratt Street, London, NW1 0BG Classification: Cleaning Services - Commercial <b>Status: Inactive</b> Positional Accuracy: Automatically positioned to the address	A13SW (SW)	315	-	529100 183732
113	<b>Contemporary Trade Directory Entries</b> Name: W Business Presentations Ltd Location: 85-87, Bayham Street, London, NW1 0AG Classification: Photographic Processors <b>Status: Inactive</b> Positional Accuracy: Automatically positioned to the address	A13SW (SW)	348	-	529059 183736
113	<b>Contemporary Trade Directory Entries</b> Name: Printing.Com Location: 85-87, Bayham Street, London, NW1 0AG Classification: Printers <b>Status: Active</b> Positional Accuracy: Automatically positioned to the address	A13SW (SW)	348	-	529059 183736
113	<b>Contemporary Trade Directory Entries</b> Name: Serna Services Location: 85-87, Bayham Street, London, NW1 0AG Classification: Commercial Cleaning Services <b>Status: Inactive</b> Positional Accuracy: Automatically positioned to the address	A13SW (SW)	348	-	529059 183736
113	<b>Contemporary Trade Directory Entries</b> Name: Pouches Direct Uk Location: 85-87, Bayham Street, London, NW1 0AG Classification: Packaging Materials Manufacturers & Suppliers <b>Status: Active</b> Positional Accuracy: Automatically positioned to the address	A13SW (SW)	349	-	529059 183735
113	<b>Contemporary Trade Directory Entries</b> Name: Roman Motors Location: 11, Pratt Street, London, NW1 0AE Classification: Garage Services <b>Status: Inactive</b> Positional Accuracy: Automatically positioned to the address	A13SW (SW)	361	-	529061 183708

Map ID	Details	Quadrant Reference (Compass Direction)	Estimated Distance From Site	Contact	NGR
114	<b>Contemporary Trade Directory Entries</b> Name: Rapha Racing Location: 22-24, Camden Road, London, NW1 9DP Classification: Leisure & Sportswear Manufacturers & Wholesalers <b>Status: Inactive</b> Positional Accuracy: Automatically positioned to the address	A12SE (W)	317	-	529009 183949
115	<b>Contemporary Trade Directory Entries</b> Name: E Wilson Location: Flat 15, Lydford, Royal College Street, London, NW1 0SA Classification: Commercial Cleaning Services <b>Status: Inactive</b> Positional Accuracy: Automatically positioned to the address	A8NE (S)	322	-	529483 183608
116	<b>Contemporary Trade Directory Entries</b> Name: Holydivineltd Location: Flat 9, Ashmore, Agar Grove, London, NW1 9SX Classification: Cleaning Services - Domestic <b>Status: Inactive</b> Positional Accuracy: Automatically positioned to the address	A13NE (NE)	326	-	529579 184264
117	<b>Contemporary Trade Directory Entries</b> Name: Warren Evans Location: 3a, Prowse Place, London, NW1 9PH Classification: Bed & Mattress Manufacturers <b>Status: Inactive</b> Positional Accuracy: Automatically positioned to the address	A13NW (NW)	335	-	529063 184184
117	<b>Contemporary Trade Directory Entries</b> Name: Motorweld Location: 11-14, Ivor Street, London, NW1 9PJ Classification: Garage Services <b>Status: Inactive</b> Positional Accuracy: Automatically positioned in the proximity of the address	A13NW (NW)	367	-	529064 184233
117	<b>Contemporary Trade Directory Entries</b> Name: Think Tank Media Location: 7-8, Jeffreys Place, London, NW1 9PP Classification: Printers <b>Status: Inactive</b> Positional Accuracy: Automatically positioned to the address	A13NW (NW)	404	-	529057 184277
118	<b>Contemporary Trade Directory Entries</b> Name: Beattie Bros Location: Unit 20-21 Cedar Way Indust Est, Cedar Way, London, NW1 0PD Classification: Distribution Services <b>Status: Inactive</b> Positional Accuracy: Manually positioned to the address or location	A14NW (E)	339	-	529754 184002
118	<b>Contemporary Trade Directory Entries</b> Name: Charlton Printing Works Ltd Location: 23 Cedar Way Indust Est, Cedar Way, London, NW1 0JQ Classification: Printers <b>Status: Inactive</b> Positional Accuracy: Manually positioned to the address or location	A14NW (E)	344	-	529762 183972
119	<b>Contemporary Trade Directory Entries</b> Name: R & B Services Location: Flat M, Ferndown, Agar Grove, London, NW1 9QN Classification: Commercial Cleaning Services <b>Status: Inactive</b> Positional Accuracy: Automatically positioned to the address	A13NE (NE)	339	-	529626 184241
120	<b>Contemporary Trade Directory Entries</b> Name: Alara Wholefoods Ltd Location: 110-112, Camley Street, London, N1C 4PF Classification: Food Products - Manufacturers <b>Status: Inactive</b> Positional Accuracy: Automatically positioned to the address	A14SW (E)	343	-	529762 183942
121	<b>Contemporary Trade Directory Entries</b> Name: Mikes Coachwork Location: 120, Camley Street, London, N1C 4PG Classification: Garage Services <b>Status: Inactive</b> Positional Accuracy: Automatically positioned to the address	A13NE (NE)	356	-	529694 184176
121	<b>Contemporary Trade Directory Entries</b> Name: Mike'S Coachworks Location: 120, Camley Street, London, N1C 4PG Classification: Garage Services <b>Status: Inactive</b> Positional Accuracy: Automatically positioned to the address	A13NE (NE)	356	-	529694 184176

Map ID	Details	Quadrant Reference (Compass Direction)	Estimated Distance From Site	Contact	NGR
121	<b>Contemporary Trade Directory Entries</b> Name: B M W Auto Services Location: 122, Camley Street, London, N1C 4PG Classification: Mot Testing Centres <b>Status: Active</b> Positional Accuracy: Automatically positioned to the address	A13NE (NE)	357	-	529691 184183
121	<b>Contemporary Trade Directory Entries</b> Name: B M W Auto Services Location: 122, Camley Street, London, N1C 4PG Classification: Garage Services <b>Status: Active</b> Positional Accuracy: Automatically positioned to the address	A13NE (NE)	357	-	529691 184183
121	<b>Contemporary Trade Directory Entries</b> Name: T & S Coachworks Ltd Location: 124, Camley Street, London, NW1 0PG Classification: Garage Services <b>Status: Inactive</b> Positional Accuracy: Automatically positioned to the address	A13NE (NE)	359	-	529688 184192
121	<b>Contemporary Trade Directory Entries</b> Name: Transauto Garage Ltd Location: 124, Camley Street, London, N1C 4PG Classification: Garage Services <b>Status: Active</b> Positional Accuracy: Automatically positioned to the address	A13NE (NE)	359	-	529688 184192
121	<b>Contemporary Trade Directory Entries</b> Name: German Car Centre Location: 126, Camley Street, London, NW1 0PG Classification: Mot Testing Centres <b>Status: Inactive</b> Positional Accuracy: Automatically positioned to the address	A13NE (NE)	361	-	529686 184201
121	<b>Contemporary Trade Directory Entries</b> Name: German Car Centre Location: 126, Camley Street, London, N1C 4PG Classification: Garage Services <b>Status: Active</b> Positional Accuracy: Automatically positioned to the address	A13NE (NE)	362	-	529686 184201
121	<b>Contemporary Trade Directory Entries</b> Name: B T B Garages Location: 128, Camley Street, London, NW1 0PG Classification: Garage Services <b>Status: Inactive</b> Positional Accuracy: Automatically positioned to the address	A13NE (NE)	365	-	529683 184211
121	<b>Contemporary Trade Directory Entries</b> Name: Euro Motors Location: 128, Camley Street, London, N1C 4PG Classification: Garage Services <b>Status: Active</b> Positional Accuracy: Automatically positioned to the address	A13NE (NE)	365	-	529683 184211
121	<b>Contemporary Trade Directory Entries</b> Name: York Way Taxis Location: 130, Camley Street, London, N1C 4PG Classification: Garage Services <b>Status: Active</b> Positional Accuracy: Automatically positioned to the address	A13NE (NE)	370	-	529682 184221
121	<b>Contemporary Trade Directory Entries</b> Name: Jaguar Ac Classics Location: 132, Camley Street, London, NW1 0PG Classification: Garage Services <b>Status: Inactive</b> Positional Accuracy: Automatically positioned to the address	A13NE (NE)	372	-	529678 184229
121	<b>Contemporary Trade Directory Entries</b> Name: A W Motors Location: 134, Camley Street, London, N1C 4PG Classification: Garage Services <b>Status: Inactive</b> Positional Accuracy: Automatically positioned to the address	A13NE (NE)	375	-	529676 184238
121	<b>Contemporary Trade Directory Entries</b> Name: A W Motors Location: 134, Camley Street, London, N1C 4PG Classification: Car Engine Tuning & Diagnostic Services <b>Status: Active</b> Positional Accuracy: Automatically positioned to the address	A13NE (NE)	375	-	529676 184238

Map ID	Details	Quadrant Reference (Compass Direction)	Estimated Distance From Site	Contact	NGR
121	<b>Contemporary Trade Directory Entries</b> Name: D & J Motors Location: 136, Camley Street, London, N1C 4PG Classification: Garage Services <b>Status: Active</b> Positional Accuracy: Automatically positioned to the address	A13NE (NE)	379	-	529674 184246
122	<b>Contemporary Trade Directory Entries</b> Name: Fashion Partner Ltd Location: 44, Kings Terrace, London, NW1 0JR Classification: Clothing & Fabrics - Manufacturers <b>Status: Inactive</b> Positional Accuracy: Automatically positioned to the address	A8NW (SW)	377	-	529134 183607
122	<b>Contemporary Trade Directory Entries</b> Name: Anders Electronics Plc Location: Kings Studios 43-45, Kings Terrace, London, NW1 0JR Classification: Electronic Component Manufacturers & Distributors <b>Status: Active</b> Positional Accuracy: Automatically positioned to the address	A8NW (SW)	399	-	529111 183597
122	<b>Contemporary Trade Directory Entries</b> Name: Tiny Green P C Location: Kings Studios, 43-45, Kings Terrace, LONDON, NW1 0JR Classification: Computer Manufacturers <b>Status: Inactive</b> Positional Accuracy: Automatically positioned to the address	A8NW (SW)	408	-	529105 183590
122	<b>Contemporary Trade Directory Entries</b> Name: Prontaprint Location: 60, Camden High Street, LONDON, NW1 0LT Classification: Printers <b>Status: Active</b> Positional Accuracy: Automatically positioned to the address	A8NW (SW)	423	-	529107 183569
123	<b>Contemporary Trade Directory Entries</b> Name: Infolink Communications Ltd Location: 2, Camden Road, London, NW1 9DL Classification: Telecommunications Equipment & Systems <b>Status: Inactive</b> Positional Accuracy: Automatically positioned to the address	A12SE (W)	377	-	528954 183902
124	<b>Contemporary Trade Directory Entries</b> Name: W J Arbuckle Location: 7-9, St. Pancras Way, London, NW1 0PB Classification: Scrap Metal Merchants <b>Status: Inactive</b> Positional Accuracy: Automatically positioned to the address	A8NE (SE)	378	-	529591 183605
124	<b>Contemporary Trade Directory Entries</b> Name: Barbican Metals Location: 7-9, St. Pancras Way, London, NW1 0PB Classification: Scrap Metal Merchants <b>Status: Inactive</b> Positional Accuracy: Automatically positioned to the address	A8NE (SE)	378	-	529591 183605
125	<b>Contemporary Trade Directory Entries</b> Name: Fyrma Motors Location: Camley St, London, NW1 0PF Classification: Garage Services <b>Status: Inactive</b> Positional Accuracy: Manually positioned to the road within the address or location	A14SW (SE)	380	-	529755 183766
126	<b>Contemporary Trade Directory Entries</b> Name: Academy Mews Dance Studios Location: 15, Pratt Mews, London, NW1 0AD Classification: Catering Equipment <b>Status: Active</b> Positional Accuracy: Automatically positioned to the address	A13SW (SW)	385	-	529060 183669
126	<b>Contemporary Trade Directory Entries</b> Name: Roman Motors Location: 11, Pratt Mews, London, NW1 0AD Classification: Garage Services <b>Status: Inactive</b> Positional Accuracy: Automatically positioned to the address	A13SW (SW)	386	-	529074 183650
127	<b>Contemporary Trade Directory Entries</b> Name: Featherclean Location: 3, Grand Union Walk, Kentish Town Road, London, NW1 9LP Classification: Cleaning Services - Domestic <b>Status: Active</b> Positional Accuracy: Automatically positioned to the address	A12NE (W)	390	-	528957 184106

Map ID	Details	Quadrant Reference (Compass Direction)	Estimated Distance From Site	Contact	NGR
128	<b>Contemporary Trade Directory Entries</b> Name: Synthace Location: 2, Royal College Street, London, NW1 0NH Classification: Laboratories <b>Status: Active</b> Positional Accuracy: Automatically positioned to the address	A8NE (SE)	394	-	529558 183565
128	<b>Contemporary Trade Directory Entries</b> Name: Deltadot Location: 2, Royal College Street, London, NW1 0NH Classification: Laboratories <b>Status: Active</b> Positional Accuracy: Automatically positioned to the address	A8NE (SE)	394	-	529558 183565
129	<b>Contemporary Trade Directory Entries</b> Name: Professional Domestic Services Location: Flat 39, Westerham, Bayham Street, London, NW1 0JU Classification: Cleaning Services - Domestic <b>Status: Inactive</b> Positional Accuracy: Automatically positioned to the address	A8NW (S)	394	-	529229 183535
129	<b>Contemporary Trade Directory Entries</b> Name: Carpet Cleaning Cleaner Location: Plender Street, London, NW1 0JN Classification: Carpet, Curtain & Upholstery Cleaners <b>Status: Inactive</b> Positional Accuracy: Manually positioned within the geographical locality	A8NW (SW)	408	-	529180 183541
129	<b>Contemporary Trade Directory Entries</b> Name: Casna Group Ltd Location: 7c, Bayham Street, London, NW1 0EY Classification: Commercial Cleaning Services <b>Status: Active</b> Positional Accuracy: Automatically positioned to the address	A8NW (S)	431	-	529210 183504
129	<b>Contemporary Trade Directory Entries</b> Name: Fox Marble Location: 15, Kings Terrace, London, NW1 0JP Classification: Quarries <b>Status: Active</b> Positional Accuracy: Automatically positioned to the address	A8NW (SW)	451	-	529176 183496
129	<b>Contemporary Trade Directory Entries</b> Name: A N H Autos Location: 4, Kings Terrace, London, NW1 0JP Classification: Garage Services <b>Status: Inactive</b> Positional Accuracy: Manually positioned to the address or location	A8NW (S)	456	-	529209 183478
129	<b>Contemporary Trade Directory Entries</b> Name: Primary Colour Laboratories Ltd Location: 11-13, Kings Terrace, London, NW1 0JP Classification: Photographic Processors <b>Status: Inactive</b> Positional Accuracy: Automatically positioned to the address	A8NW (SW)	466	-	529169 183483
130	<b>Contemporary Trade Directory Entries</b> Name: Currys Digital Location: 136-138, Camden High Street, London, NW1 0LU Classification: Electrical Goods Sales, Manufacturers & Wholesalers <b>Status: Inactive</b> Positional Accuracy: Automatically positioned to the address	A12SE (SW)	396	-	528988 183767
131	<b>Contemporary Trade Directory Entries</b> Name: Proxima Concepts Location: 2, Royal College Street, London, NW1 0NH Classification: Medical & Dental Laboratories <b>Status: Inactive</b> Positional Accuracy: Automatically positioned to the address	A12SE (W)	400	-	528965 183798
131	<b>Contemporary Trade Directory Entries</b> Name: Camden Town Carpet Cleaners Ltd Location: 157a, Camden High Street, London, NW1 7JY Classification: Cleaning Services - Domestic <b>Status: Inactive</b> Positional Accuracy: Automatically positioned to the address	A12SE (SW)	444	-	528932 183767
131	<b>Contemporary Trade Directory Entries</b> Name: Fads Location: 159-161, Camden High Street, London, NW1 7JY Classification: Wallpapers & Wall Coverings <b>Status: Inactive</b> Positional Accuracy: Automatically positioned to the address	A12SE (W)	444	-	528926 183778

Map ID	Details	Quadrant Reference (Compass Direction)	Estimated Distance From Site	Contact	NGR
132	<b>Contemporary Trade Directory Entries</b> Name: Camden Print Location: 102, Camden High Street, London, NW1 0LU Classification: Printers <b>Status: Inactive</b> Positional Accuracy: Manually positioned to the address or location	A12SE (SW)	405	-	529023 183686
133	<b>Contemporary Trade Directory Entries</b> Name: Cleaning Services Camden Location: 13, Kentish Town Road, London, NW1 8NH Classification: Carpet, Curtain & Upholstery Cleaners <b>Status: Inactive</b> Positional Accuracy: Automatically positioned to the address	A12SE (W)	409	-	528916 183953
134	<b>Contemporary Trade Directory Entries</b> Name: Urgent Detergent Location: 160, Camden Street, London, NW1 9PT Classification: Commercial Cleaning Services <b>Status: Inactive</b> Positional Accuracy: Automatically positioned to the address	A12NE (NW)	410	-	529006 184233
134	<b>Contemporary Trade Directory Entries</b> Name: Urgent Detergent Location: 160, Camden Street, London, NW1 9PT Classification: Cleaning Services - Domestic <b>Status: Inactive</b> Positional Accuracy: Automatically positioned to the address	A12NE (NW)	410	-	529006 184233
135	<b>Contemporary Trade Directory Entries</b> Name: St Pancras Hospital Location: St. Pancras Hospital, 4, St. Pancras Way, London, NW1 0PE Classification: Hospitals <b>Status: Inactive</b> Positional Accuracy: Automatically positioned to the address	A8NE (SE)	428	-	529689 183612
135	<b>Contemporary Trade Directory Entries</b> Name: Nhs Camden Location: St. Pancras Hospital, 4, St. Pancras Way, London, NW1 0PE Classification: Hospitals <b>Status: Inactive</b> Positional Accuracy: Automatically positioned to the address	A8NE (SE)	428	-	529689 183612
135	<b>Contemporary Trade Directory Entries</b> Name: Camden N H S Location: St. Pancras Hospital, 4, St. Pancras Way, London, NW1 0PE Classification: Hospitals <b>Status: Active</b> Positional Accuracy: Automatically positioned to the address	A8NE (SE)	428	-	529689 183612
136	<b>Contemporary Trade Directory Entries</b> Name: Oven Cleaning Camden Location: 111-113, Camden High Street, London, NW1 7JN Classification: Oven cleaning <b>Status: Inactive</b> Positional Accuracy: Automatically positioned to the address	A12SE (SW)	433	-	529010 183656
136	<b>Contemporary Trade Directory Entries</b> Name: Currys Location: 97-99, Camden High Street, London, NW1 7JN Classification: Electrical Goods Sales, Manufacturers & Wholesalers <b>Status: Inactive</b> Positional Accuracy: Automatically positioned to the address	A7NE (SW)	448	-	529023 183615
136	<b>Contemporary Trade Directory Entries</b> Name: Act Now Cleaners Camden Location: 2, Delancey Passage, London, NW1 7NN Classification: Cleaning Services - Domestic <b>Status: Inactive</b> Positional Accuracy: Automatically positioned to the address	A12SE (SW)	464	-	528984 183638
137	<b>Contemporary Trade Directory Entries</b> Name: Jr Quintess Cleaning Services Location: 11, Murray Street, London, NW1 9RE Classification: Commercial Cleaning Services <b>Status: Inactive</b> Positional Accuracy: Automatically positioned to the address	A18SE (NE)	433	-	529586 184387
137	<b>Contemporary Trade Directory Entries</b> Name: Subway Location: Murray St, London, NW1 9RE Classification: Diamond Tool Manufacturers <b>Status: Inactive</b> Positional Accuracy: Manually positioned to the road within the address or location	A18SE (NE)	441	-	529624 184374

Map ID	Details	Quadrant Reference (Compass Direction)	Estimated Distance From Site	Contact	NGR
138	<b>Contemporary Trade Directory Entries</b> Name: Crowndale Dry Cleaners Location: 2, Crowndale Road, LONDON, NW1 1TT Classification: Dry Cleaners <b>Status: Inactive</b> Positional Accuracy: Automatically positioned to the address	A8NE (S)	433	-	529506 183498
138	<b>Contemporary Trade Directory Entries</b> Name: Cleaners (Regents Park) Location: 7, Crowndale Road, London, NW1 1TU Classification: Cleaning Services - Domestic <b>Status: Inactive</b> Positional Accuracy: Automatically positioned to the address	A8NE (S)	475	-	529533 183463
139	<b>Contemporary Trade Directory Entries</b> Name: Lookers Location: 85-89, Camden Road, London, NW1 9EX Classification: Car Dealers <b>Status: Inactive</b> Positional Accuracy: Automatically positioned to the address	A18SW (N)	434	-	529285 184429
139	<b>Contemporary Trade Directory Entries</b> Name: Breeze (Uk) Ltd Location: 1, Rochester Mews, LONDON, NW1 9JB Classification: Clothing & Fabrics - Manufacturers <b>Status: Inactive</b> Positional Accuracy: Automatically positioned to the address	A18SW (N)	449	-	529243 184433
140	<b>Contemporary Trade Directory Entries</b> Name: City Images Location: 23-27, Kings Terrace, London, NW1 0JP Classification: Printers <b>Status: Active</b> Positional Accuracy: Automatically positioned to the address	A8NW (SW)	437	-	529157 183521
140	<b>Contemporary Trade Directory Entries</b> Name: Steve'S Garage Ltd Location: 23-27, Kings Terrace, London, NW1 0JP Classification: Car Body Repairs <b>Status: Inactive</b> Positional Accuracy: Automatically positioned to the address	A8NW (SW)	437	-	529157 183521
140	<b>Contemporary Trade Directory Entries</b> Name: Mitie Engineering Services (London) Ltd Location: 23-27, Kings Terrace, London, NW1 0JP Classification: Engineers - General <b>Status: Inactive</b> Positional Accuracy: Automatically positioned to the address	A8NW (SW)	437	-	529157 183521
141	<b>Contemporary Trade Directory Entries</b> Name: Laboratory Glassware Supplies Location: 2b, Camden Mews, London, NW1 9DB Classification: Glass Products - Manufacturers <b>Status: Inactive</b> Positional Accuracy: Automatically positioned to the address	A18SE (N)	439	-	529456 184438
142	<b>Contemporary Trade Directory Entries</b> Name: Kodak Express Location: 75, Camden High Street, London, NW1 7JL Classification: Photographic Processors <b>Status: Inactive</b> Positional Accuracy: Automatically positioned to the address	A8NW (SW)	448	-	529061 183575
142	<b>Contemporary Trade Directory Entries</b> Name: Ryness Electrical Ltd Location: 67, Camden High Street, London, NW1 7JL Classification: Electrical Goods Sales, Manufacturers & Wholesalers <b>Status: Active</b> Positional Accuracy: Automatically positioned to the address	A8NW (SW)	455	-	529076 183553
142	<b>Contemporary Trade Directory Entries</b> Name: Lingfield Communications Ltd Location: 63-65, Camden High Street, London, NW1 7JL Classification: Printers <b>Status: Inactive</b> Positional Accuracy: Automatically positioned to the address	A8NW (SW)	457	-	529084 183543
142	<b>Contemporary Trade Directory Entries</b> Name: Central Alcohol Analytical Service Location: 63-65, Camden High Street, London, NW1 7JL Classification: Laboratories <b>Status: Inactive</b> Positional Accuracy: Manually positioned to the address or location	A8NW (SW)	457	-	529084 183543

Map ID	Details	Quadrant Reference (Compass Direction)	Estimated Distance From Site	Contact	NGR
142	<b>Contemporary Trade Directory Entries</b> Name: Chicken Cottage Location: 53, Camden High Street, London, NW1 7JH Classification: Food Products - Manufacturers <b>Status: Inactive</b> Positional Accuracy: Automatically positioned to the address	A8NW (SW)	478	-	529099 183508
143	<b>Contemporary Trade Directory Entries</b> Name: Stars Digital Ltd Location: 47, Kentish Town Road, London, NW1 8NX Classification: Photo & Digital Imaging Bureaus <b>Status: Inactive</b> Positional Accuracy: Automatically positioned to the address	A12NE (NW)	451	-	528930 184194
143	<b>Contemporary Trade Directory Entries</b> Name: Cross Design & Print Location: 47, Kentish Town Road, London, NW1 8NX Classification: Printers <b>Status: Inactive</b> Positional Accuracy: Manually positioned to the address or location	A12NE (NW)	451	-	528930 184194
143	<b>Contemporary Trade Directory Entries</b> Name: Arthur'S Location: 49 Kentish Town Rd, London, NW1 8NX Classification: Car Body Repairs <b>Status: Inactive</b> Positional Accuracy: Automatically positioned to the address	A12NE (NW)	452	-	528930 184194
143	<b>Contemporary Trade Directory Entries</b> Name: E Supplier Ltd Location: 49, Kentish Town Road, London, NW1 8NX Classification: T-Shirts <b>Status: Inactive</b> Positional Accuracy: Automatically positioned to the address	A12NE (NW)	477	-	528914 184217
143	<b>Contemporary Trade Directory Entries</b> Name: Adam Engineering Ltd Location: 49, Kentish Town Road, London, NW1 8NX Classification: Metal Workers <b>Status: Inactive</b> Positional Accuracy: Automatically positioned to the address	A12NE (NW)	477	-	528914 184217
143	<b>Contemporary Trade Directory Entries</b> Name: Victory Motorcycles Location: 49, Kentish Town Road, London, NW1 8NX Classification: Motor Cycle Repairs <b>Status: Inactive</b> Positional Accuracy: Automatically positioned to the address	A12NE (NW)	477	-	528914 184217
143	<b>Contemporary Trade Directory Entries</b> Name: The Fremantle Corporation Location: 2, Water Lane, London, NW1 8NZ Classification: Distribution Services <b>Status: Inactive</b> Positional Accuracy: Automatically positioned to the address	A12NE (NW)	490	-	528886 184192
143	<b>Contemporary Trade Directory Entries</b> Name: Jacks Motors Location: 2, Torbay Street, London, NW1 8RR Classification: Mot Testing Centres <b>Status: Inactive</b> Positional Accuracy: Automatically positioned to the address	A12NE (NW)	517	-	528876 184230
143	<b>Contemporary Trade Directory Entries</b> Name: J F S Location: 2a, Torbay Street, London, NW1 8RR Classification: Car Body Repairs <b>Status: Inactive</b> Positional Accuracy: Automatically positioned to the address	A12NE (NW)	517	-	528876 184230
143	<b>Contemporary Trade Directory Entries</b> Name: Prowers Place Autos Location: 2, Torbay Street, London, NW1 8RR Classification: Car Body Repairs <b>Status: Inactive</b> Positional Accuracy: Automatically positioned to the address	A12NE (NW)	517	-	528876 184230
143	<b>Contemporary Trade Directory Entries</b> Name: Harry Motors Location: 17, Leybourne Road, London, NW1 8QY Classification: Garage Services <b>Status: Inactive</b> Positional Accuracy: Automatically positioned to the address	A12NE (NW)	518	-	528866 184214

Map ID	Details	Quadrant Reference (Compass Direction)	Estimated Distance From Site	Contact	NGR
144	<b>Contemporary Trade Directory Entries</b> Name: 1st Option Representation Location: 1, Parkway, London, NW1 7PG Classification: Photographic Processors <b>Status: Inactive</b> Positional Accuracy: Manually positioned to the address or location	A12SE (W)	455	-	528891 183837
145	<b>Contemporary Trade Directory Entries</b> Name: Coles Shirt Makers Ltd Location: 57, Bayham Place, London, NW1 0ET Classification: Shirt Makers <b>Status: Inactive</b> Positional Accuracy: Automatically positioned to the address	A8NW (S)	460	-	529299 183451
145	<b>Contemporary Trade Directory Entries</b> Name: Murga-Candler Ltd Location: 57, Bayham Place, London, NW1 0ET Classification: Antiques - Repairing & Restoring <b>Status: Inactive</b> Positional Accuracy: Automatically positioned to the address	A8NW (S)	460	-	529299 183451
145	<b>Contemporary Trade Directory Entries</b> Name: Scruffs International Ltd Location: 59, Bayham Place, London, NW1 0ET Classification: Clothing & Fabrics - Manufacturers <b>Status: Inactive</b> Positional Accuracy: Automatically positioned to the address	A8NW (S)	463	-	529294 183449
145	<b>Contemporary Trade Directory Entries</b> Name: Thames Tyres Ltd Location: 2, Bayham Street, London, NW1 0ES Classification: Tyre Dealers <b>Status: Active</b> Positional Accuracy: Automatically positioned to the address	A8NW (S)	479	-	529281 183434
145	<b>Contemporary Trade Directory Entries</b> Name: Camden Auto Electrical Location: 2, Bayham Street, London, NW1 0ES Classification: Garage Services <b>Status: Inactive</b> Positional Accuracy: Automatically positioned to the address	A8NW (S)	479	-	529282 183434
145	<b>Contemporary Trade Directory Entries</b> Name: Diabolical Liberties Location: 1, Bayham Street, London, NW1 0ER Classification: Distribution Services <b>Status: Inactive</b> Positional Accuracy: Automatically positioned to the address	A8NW (S)	491	-	529257 183427
146	<b>Contemporary Trade Directory Entries</b> Name: Snappy Snaps Location: 127, Camden High Street, London, NW1 7JR Classification: Photographic Processors <b>Status: Inactive</b> Positional Accuracy: Automatically positioned to the address	A12SE (SW)	463	-	528958 183682
146	<b>Contemporary Trade Directory Entries</b> Name: Camden Pct Location: 125-133 Camden High St, London, NW1 7JR Classification: Hospitals <b>Status: Inactive</b> Positional Accuracy: Manually positioned to the address or location	A12SE (SW)	463	-	528958 183682
147	<b>Contemporary Trade Directory Entries</b> Name: Foot Locker (Uk) Ltd Location: 195, Camden High Street, London, NW1 7BT Classification: Leisure & Sportswear Manufacturers & Wholesalers <b>Status: Inactive</b> Positional Accuracy: Automatically positioned to the address	A12SE (W)	467	-	528864 183893
148	<b>Contemporary Trade Directory Entries</b> Name: Camden Metal Recycling Location: 49a Kentish Town Road, 1 The Arches, London, NW1 8NX Classification: Scrap Metal Merchants <b>Status: Inactive</b> Positional Accuracy: Manually positioned within the geographical locality	A12NE (NW)	471	-	528926 184225
149	<b>Contemporary Trade Directory Entries</b> Name: Master N V Biotech Ltd Location: 4, Stucley Place, London, NW1 8NS Classification: Laboratories <b>Status: Inactive</b> Positional Accuracy: Automatically positioned to the address	A12NE (W)	472	-	528859 184054

Map ID	Details	Quadrant Reference (Compass Direction)	Estimated Distance From Site	Contact	NGR
149	<b>Contemporary Trade Directory Entries</b> Name: Metalhead Location: 220, Camden High Street, London, NW1 8QR Classification: T-Shirts <b>Status: Inactive</b> Positional Accuracy: Automatically positioned to the address	A12NE (W)	511	-	528819 184049
149	<b>Contemporary Trade Directory Entries</b> Name: Leather Clad Location: 247, Camden High Street, London, NW1 7BU Classification: Leather Garments & Products <b>Status: Inactive</b> Positional Accuracy: Manually positioned to the address or location	A12NE (W)	518	-	528807 184004
149	<b>Contemporary Trade Directory Entries</b> Name: Leather Land Location: 230, Camden High Street, London, NW1 8QS Classification: Leather Garments & Products <b>Status: Inactive</b> Positional Accuracy: Automatically positioned to the address	A12NE (W)	544	-	528791 184081
150	<b>Contemporary Trade Directory Entries</b> Name: Brian Crisp Location: 1, Wilmot Place, London, NW1 9JS Classification: Photographic Processors <b>Status: Inactive</b> Positional Accuracy: Automatically positioned to the address	A18SW (NW)	473	-	529141 184414
150	<b>Contemporary Trade Directory Entries</b> Name: D 2 W Location: 61-63, Rochester Place, London, NW1 9JU Classification: Printers <b>Status: Active</b> Positional Accuracy: Automatically positioned to the address	A18SW (NW)	501	-	529116 184432
151	<b>Contemporary Trade Directory Entries</b> Name: Account Me In Location: 5, Crowndale Road, London, NW1 1TU Classification: Cargo Handling Services <b>Status: Inactive</b> Positional Accuracy: Automatically positioned to the address	A8NE (S)	477	-	529550 183468
151	<b>Contemporary Trade Directory Entries</b> Name: That Nice Launderette Location: 3, Crowndale Road, London, NW1 1TU Classification: Laundries & Launderettes <b>Status: Active</b> Positional Accuracy: Automatically positioned to the address	A8NE (S)	477	-	529550 183468
152	<b>Contemporary Trade Directory Entries</b> Name: Print Today Location: 41, Camden High Street, London, NW1 7JH Classification: Printers <b>Status: Inactive</b> Positional Accuracy: Automatically positioned to the address	A8NW (SW)	484	-	529124 183485
152	<b>Contemporary Trade Directory Entries</b> Name: Camden Drycleaners Location: 27, Camden High Street, London, NW1 7JE Classification: Dry Cleaners <b>Status: Inactive</b> Positional Accuracy: Automatically positioned to the address	A8NW (SW)	503	-	529142 183454
152	<b>Contemporary Trade Directory Entries</b> Name: Camden Drycleaners Location: 27, Camden High Street, London, NW1 7JE Classification: Dry Cleaners <b>Status: Inactive</b> Positional Accuracy: Automatically positioned to the address	A8NW (SW)	503	-	529142 183454
152	<b>Contemporary Trade Directory Entries</b> Name: Fantastic Cleaners Camden Location: 27, Camden High Street, London, NW1 7JE Classification: Cleaning Services - Domestic <b>Status: Inactive</b> Positional Accuracy: Automatically positioned to the address	A8NW (SW)	503	-	529142 183454
152	<b>Contemporary Trade Directory Entries</b> Name: Camden Laundry Location: 37, Camden High Street, London, NW1 7JE Classification: Dry Cleaners <b>Status: Inactive</b> Positional Accuracy: Automatically positioned to the address	A8NW (SW)	515	-	529131 183446

Map ID	Details	Quadrant Reference (Compass Direction)	Estimated Distance From Site	Contact	NGR
152	<b>Contemporary Trade Directory Entries</b> Name: O'Connell Wood Working Location: 15a-37 Camden High St, London, NW1 7JE Classification: Cabinet Makers <b>Status: Inactive</b> Positional Accuracy: Manually positioned to the address or location	A8NW (SW)	516	-	529130 183446
153	<b>Contemporary Trade Directory Entries</b> Name: Crankshaft Exchange & Borers Ltd Location: 44, St. Pauls Crescent, London, NW1 9TN Classification: Engine Rebuilding & Reconditioning <b>Status: Inactive</b> Positional Accuracy: Automatically positioned to the address	A19SW (NE)	487	-	529767 184302
153	<b>Contemporary Trade Directory Entries</b> Name: Cane & Abel Location: Unit F, 44, St. Pauls Crescent, London, NW1 9TN Classification: Furniture Manufacturers - Home & Office <b>Status: Inactive</b> Positional Accuracy: Automatically positioned to the address	A19SW (NE)	487	-	529767 184302
153	<b>Contemporary Trade Directory Entries</b> Name: H G Abbott Location: Unit A, 44, St. Pauls Crescent, London, NW1 9TN Classification: Engineers - General <b>Status: Inactive</b> Positional Accuracy: Manually positioned to the address or location	A19SW (NE)	487	-	529767 184302
154	<b>Contemporary Trade Directory Entries</b> Name: Cover Up Clothing Ltd Location: Ground Floor, 122-128, Arlington Road, London, NW1 7HP Classification: Clothing & Fabrics - Manufacturers <b>Status: Inactive</b> Positional Accuracy: Automatically positioned to the address	A12SE (SW)	500	-	528906 183698
155	<b>Contemporary Trade Directory Entries</b> Name: Tower Garments Ltd Location: 1, Hawley Road, London, NW1 8RP Classification: Clothing & Fabrics - Manufacturers <b>Status: Inactive</b> Positional Accuracy: Automatically positioned to the address	A12NE (NW)	520	-	528899 184273
155	<b>Contemporary Trade Directory Entries</b> Name: Croc Textile Location: New Hawley Primary School Development Site, 3, Hawley Road, London, NW1 8RP Classification: Clothing & Fabrics - Manufacturers <b>Status: Inactive</b> Positional Accuracy: Automatically positioned to the address	A12NE (NW)	523	-	528884 184256
155	<b>Contemporary Trade Directory Entries</b> Name: James Phelps Ltd Location: 9, Hawley Road, London, NW1 8RP Classification: Builders' Merchants <b>Status: Inactive</b> Positional Accuracy: Automatically positioned to the address	A12NE (NW)	562	-	528852 184278
155	<b>Contemporary Trade Directory Entries</b> Name: Phelps Location: 9, Hawley Road, London, NW1 8RP Classification: Builders' Merchants <b>Status: Inactive</b> Positional Accuracy: Automatically positioned to the address	A12NE (NW)	562	-	528852 184278
156	<b>Contemporary Trade Directory Entries</b> Name: Switch Clothing Co Ltd Location: 22, Inverness Street, London, NW1 7HJ Classification: Clothing & Fabrics - Manufacturers <b>Status: Inactive</b> Positional Accuracy: Automatically positioned to the address	A12SE (W)	541	-	528785 183932
157	<b>Contemporary Trade Directory Entries</b> Name: Morton Stockwell Location: 14, Leybourne Road, London, NW1 8QY Classification: Classic Car Specialists <b>Status: Inactive</b> Positional Accuracy: Automatically positioned to the address	A12NE (NW)	547	-	528831 184210

Map ID	Details	Quadrant Reference (Compass Direction)	Estimated Distance From Site	Contact	NGR
157	<b>Contemporary Trade Directory Entries</b> Name: R J Motors Location: 8, Leybourne Road, London, NW1 8QY Classification: Car Body Repairs <b>Status: Inactive</b> Positional Accuracy: Automatically positioned in the proximity of the address	A12NE (NW)	556	-	528830 184230
157	<b>Contemporary Trade Directory Entries</b> Name: K & P Coachwork Location: 12, Leybourne Road, London, NW1 8QY Classification: Car Body Repairs <b>Status: Inactive</b> Positional Accuracy: Automatically positioned to the address	A12NE (NW)	559	-	528817 184209
157	<b>Contemporary Trade Directory Entries</b> Name: F & A Motors Location: 10, Leybourne Road, London, NW1 8QY Classification: Garage Services <b>Status: Inactive</b> Positional Accuracy: Automatically positioned to the address	A12NE (NW)	564	-	528811 184208
157	<b>Contemporary Trade Directory Entries</b> Name: W Starling Location: 9-11, Leybourne Road, London, NW1 8QY Classification: Car Body Repairs <b>Status: Inactive</b> Positional Accuracy: Automatically positioned to the address	A12NE (NW)	564	-	528811 184208
157	<b>Contemporary Trade Directory Entries</b> Name: Ardi Location: 9-11, Leybourne Road, London, NW1 8QY Classification: Garage Services <b>Status: Inactive</b> Positional Accuracy: Automatically positioned to the address	A12NE (NW)	564	-	528811 184208
157	<b>Contemporary Trade Directory Entries</b> Name: Totos Car Clinic Location: 10-11 Leybourne Rd, London, NW1 8QY Classification: Car Body Repairs <b>Status: Inactive</b> Positional Accuracy: Manually positioned to the address or location	A12NE (NW)	565	-	528810 184208
157	<b>Contemporary Trade Directory Entries</b> Name: Davey Autos Ltd Location: 6, Haven Street, London, NW1 8QX Classification: Garage Services <b>Status: Inactive</b> Positional Accuracy: Automatically positioned to the address	A12NE (W)	582	-	528782 184184
157	<b>Contemporary Trade Directory Entries</b> Name: A J Autos Location: 6, Haven Street, London, NW1 8QX Classification: Car Engine Tuning & Diagnostic Services <b>Status: Inactive</b> Positional Accuracy: Automatically positioned to the address	A12NE (W)	582	-	528782 184184
158	<b>Contemporary Trade Directory Entries</b> Name: London Boys Scrap Yards In Camden Town Location: 33, Parkway, London, NW1 7PN Classification: Car Breakers & Dismantlers <b>Status: Inactive</b> Positional Accuracy: Automatically positioned to the address	A12SE (W)	550	-	528809 183784
158	<b>Contemporary Trade Directory Entries</b> Name: Service Point Location: 46-52, Parkway, London, NW1 7AH Classification: Printers <b>Status: Inactive</b> Positional Accuracy: Automatically positioned to the address	A12SE (W)	589	-	528770 183777
158	<b>Contemporary Trade Directory Entries</b> Name: It Green Location: Unit5 Parkway, London, NW1 7AH Classification: Computer Recycling & Disposal <b>Status: Inactive</b> Positional Accuracy: Manually positioned to the road within the address or location	A12SE (W)	599	-	528769 183750
158	<b>Contemporary Trade Directory Entries</b> Name: Paradise Cleaners Location: 58, Parkway, London, NW1 7AH Classification: Dry Cleaners <b>Status: Inactive</b> Positional Accuracy: Automatically positioned to the address	A12SE (W)	608	-	528756 183759

Map ID	Details	Quadrant Reference (Compass Direction)	Estimated Distance From Site	Contact	NGR
159	<b>Contemporary Trade Directory Entries</b> Name: Sword Telecommunications Ltd Location: 218, Eversholt Street, London, NW1 1BD Classification: Telecommunications Equipment & Systems <b>Status:</b> Inactive Positional Accuracy: Automatically positioned to the address	A8NW (S)	567	-	529261 183348
160	<b>Contemporary Trade Directory Entries</b> Name: Thakorn Enterprise Location: 120, Maiden Lane, London, NW1 9UQ Classification: Silk Manufacturers & Wholesalers <b>Status:</b> Inactive Positional Accuracy: Automatically positioned to the address	A14NW (NE)	577	-	529930 184215
161	<b>Contemporary Trade Directory Entries</b> Name: Aqua Clean Location: 46, Charrington Street, London, NW1 1RD Classification: Cleaning Services - Domestic <b>Status:</b> Active Positional Accuracy: Automatically positioned to the address	A8NE (S)	581	-	529588 183371
161	<b>Contemporary Trade Directory Entries</b> Name: Dew Clean International Location: 46, Charrington Street, London, NW1 1RD Classification: Commercial Cleaning Services <b>Status:</b> Inactive Positional Accuracy: Automatically positioned to the address	A8NE (S)	582	-	529588 183371
162	<b>Contemporary Trade Directory Entries</b> Name: Dr Clive Medical Ltd Location: Apartment 303, 226, Arlington Road, London, NW1 7HY Classification: Pharmaceutical Manufacturers & Distributors <b>Status:</b> Inactive Positional Accuracy: Automatically positioned to the address	A12NE (W)	589	-	528736 184009
162	<b>Contemporary Trade Directory Entries</b> Name: Serviceteam Ltd Location: Offices and Premises at 3rd Floor Rear, Camden Wharf, 28, Jamestown Road, London, NW1 7BY Classification: Waste Disposal Services <b>Status:</b> Inactive Positional Accuracy: Automatically positioned to the address	A12NW (W)	633	-	528693 184024
163	<b>Contemporary Trade Directory Entries</b> Name: Metroline Location: 1, Freight Lane, London, N1 0FF Classification: Bus & Coach Operators & Stations <b>Status:</b> Active Positional Accuracy: Automatically positioned to the address	A14NW (E)	591	-	529995 184081
164	<b>Contemporary Trade Directory Entries</b> Name: Dewhirst Location: Flat 6, 106-110, Kentish Town Road, London, NW1 9PX Classification: Clothing & Fabrics - Manufacturers <b>Status:</b> Active Positional Accuracy: Automatically positioned to the address	A17SE (NW)	592	-	528987 184460
164	<b>Contemporary Trade Directory Entries</b> Name: D Webster & Son Location: 109, Kentish Town Road, London, NW1 8PB Classification: Joinery Manufacturers <b>Status:</b> Inactive Positional Accuracy: Automatically positioned to the address	A17SE (NW)	593	-	528960 184442
164	<b>Contemporary Trade Directory Entries</b> Name: Spick 'N' Span Location: 121, Kentish Town Road, London, NW1 8PB Classification: Dry Cleaners <b>Status:</b> Inactive Positional Accuracy: Automatically positioned to the address	A17SE (NW)	620	-	528958 184474
165	<b>Contemporary Trade Directory Entries</b> Name: Homeclean Domestic Cleaning Ltd Location: 271, Eversholt Street, London, NW1 1BA Classification: Cleaning Services - Domestic <b>Status:</b> Active Positional Accuracy: Automatically positioned to the address	A8NW (S)	594	-	529210 183332

Map ID	Details	Quadrant Reference (Compass Direction)	Estimated Distance From Site	Contact	NGR
165	<b>Contemporary Trade Directory Entries</b> Name: Home Clean Location: 271, Eversholt Street, London, NW1 1BA Classification: Cleaning Services - Domestic <b>Status:</b> Inactive Positional Accuracy: Automatically positioned to the address	A8NW (S)	594	-	529210 183332
166	<b>Contemporary Trade Directory Entries</b> Name: M D A Motors Location: 60, Rochester Place, London, NW1 9JX Classification: Garage Services <b>Status:</b> Active Positional Accuracy: Automatically positioned to the address	A18SW (NW)	599	-	529067 184516
167	<b>Contemporary Trade Directory Entries</b> Name: Esso Location: Camden Road, London, NW1 9HG Classification: Petrol Filling Stations <b>Status:</b> Active Positional Accuracy: Automatically positioned to the address	A18SE (N)	609	-	529541 184593
167	<b>Contemporary Trade Directory Entries</b> Name: Tesco Express Location: 196-206, Camden Road, London, NW1 9HG Classification: Petrol Filling Stations <b>Status:</b> Inactive Positional Accuracy: Automatically positioned to the address	A18SE (N)	609	-	529541 184593
168	<b>Contemporary Trade Directory Entries</b> Name: Cleaners Camden Location: 155, Chalton Street, London, NW1 1NR Classification: Commercial Cleaning Services <b>Status:</b> Inactive Positional Accuracy: Automatically positioned to the address	A8NE (S)	614	-	529472 183302
169	<b>Contemporary Trade Directory Entries</b> Name: Cameron Graphics Services Ltd Location: Studio 10, James Cameron House, Castlehaven Rd, London, NW1 8QW Classification: Digital Printing <b>Status:</b> Inactive Positional Accuracy: Manually positioned to the address or location	A12NE (NW)	625	-	528752 184224
170	<b>Contemporary Trade Directory Entries</b> Name: R Kive It Ltd Location: 85, Albert Street, London, NW1 7LX Classification: Photo & Digital Imaging Bureaus <b>Status:</b> Inactive Positional Accuracy: Automatically positioned to the address	A7NE (SW)	626	-	528865 183526
171	<b>Contemporary Trade Directory Entries</b> Name: 24 Hour Mobile Tyres Location: 61, Parkway, London, NW1 7PP Classification: Tyre Repairs & Retreading <b>Status:</b> Active Positional Accuracy: Automatically positioned to the address	A12SE (W)	632	-	528753 183705
172	<b>Contemporary Trade Directory Entries</b> Name: A4 Office Furniture Location: 32, Goldington Street, London, NW1 1UE Classification: Office Furniture & Equipment <b>Status:</b> Inactive Positional Accuracy: Automatically positioned to the address	A8NE (SE)	650	-	529701 183353
172	<b>Contemporary Trade Directory Entries</b> Name: A4 Office Furniture Location: 32, Goldington Street, London, NW1 1UE Classification: Office Furniture & Equipment <b>Status:</b> Inactive Positional Accuracy: Automatically positioned to the address	A8NE (SE)	650	-	529701 183353
173	<b>Contemporary Trade Directory Entries</b> Name: Hanson Pre-Mix Location: Kings Cross, London, N1 0AU Classification: Concrete & Mortar Ready Mixed <b>Status:</b> Inactive Positional Accuracy: Manually positioned within the geographical locality	A14NE (E)	651	-	530056 184080
174	<b>Contemporary Trade Directory Entries</b> Name: Normsbridge Filling Station Location: 139-143, Camden Road, London, NW1 9HA Classification: Petrol Filling Stations - 24 Hour <b>Status:</b> Inactive Positional Accuracy: Manually positioned to the address or location	A18NE (N)	655	-	529516 184646

Map ID	Details	Quadrant Reference (Compass Direction)	Estimated Distance From Site	Contact	NGR
174	<b>Contemporary Trade Directory Entries</b> Name: Auto Deutsche Location: 139-147, Camden Road, London, NW1 9HA Classification: Garage Services <b>Status:</b> Inactive Positional Accuracy: Automatically positioned to the address	A18NE (N)	670	-	529530 184658
174	<b>Contemporary Trade Directory Entries</b> Name: Chris Jenkins Cars Location: 145-147, Camden Road, London, NW1 9HA Classification: Car Dealers <b>Status:</b> Inactive Positional Accuracy: Automatically positioned in the proximity of the address	A18NE (N)	685	-	529541 184672
175	<b>Contemporary Trade Directory Entries</b> Name: North London Cleaners Location: 46 Rochester Road, London, Nw1 9JJ Classification: Cleaning Services - Domestic <b>Status:</b> Inactive Positional Accuracy: Manually positioned within the geographical locality	A18SW (NW)	659	-	529090 184597
176	<b>Contemporary Trade Directory Entries</b> Name: Lucky Motors Location: 61, Camden Mews, London, NW1 9BY Classification: Garage Services <b>Status:</b> Active Positional Accuracy: Automatically positioned to the address	A18NE (N)	662	-	529591 184633
176	<b>Contemporary Trade Directory Entries</b> Name: Camden Mews Taxis Ltd Location: 63, Camden Mews, London, NW1 9BY Classification: Garage Services <b>Status:</b> Active Positional Accuracy: Automatically positioned to the address	A18NE (N)	669	-	529596 184639
177	<b>Contemporary Trade Directory Entries</b> Name: London Springs Ltd Location: Unit 9, N W Commercial Centre, Broadfield Lane, London, NW1 9YS Classification: Water Coolers <b>Status:</b> Inactive Positional Accuracy: Automatically positioned to the address	A14NE (E)	667	-	530052 184156
177	<b>Contemporary Trade Directory Entries</b> Name: Kings Cross Location: Unit 11, N W Commercial Centre, Broadfield Lane, LONDON, NW1 9YS Classification: Joinery Manufacturers <b>Status:</b> Inactive Positional Accuracy: Automatically positioned to the address	A14NE (E)	670	-	530049 184177
177	<b>Contemporary Trade Directory Entries</b> Name: Uken Location: Unit 1, N W Commercial Centre, Broadfield Lane, London, NW1 9YS Classification: Printers <b>Status:</b> Inactive Positional Accuracy: Automatically positioned to the address	A14NW (E)	675	-	530044 184203
178	<b>Contemporary Trade Directory Entries</b> Name: Rileys Electricians Ltd Location: 210, Camden High Street, London, NW1 8QR Classification: Domestic Appliances - Servicing, Repairs & Parts <b>Status:</b> Active Positional Accuracy: Automatically positioned to the address	A12NW (W)	667	-	528679 184140
179	<b>Contemporary Trade Directory Entries</b> Name: D J Nicholls Location: 28c, Bartholomew Road, London, NW5 2AJ Classification: Cleaning Services - Commercial <b>Status:</b> Inactive Positional Accuracy: Automatically positioned to the address	A18NW (N)	669	-	529200 184650
180	<b>Contemporary Trade Directory Entries</b> Name: Kb Export Location: 81, Parkway, London, NW1 7PP Classification: Scrap Metal Merchants <b>Status:</b> Inactive Positional Accuracy: Automatically positioned to the address	A12SE (SW)	670	-	528726 183672
180	<b>Contemporary Trade Directory Entries</b> Name: Philippe Dubreuille Custom Guitars Location: 96, Parkway, London, NW1 7AN Classification: Musical Instrument - Manufacturers <b>Status:</b> Inactive Positional Accuracy: Automatically positioned to the address	A12SE (W)	686	-	528702 183686

Map ID	Details	Quadrant Reference (Compass Direction)	Estimated Distance From Site	Contact	NGR
180	<b>Contemporary Trade Directory Entries</b> Name: Wallace & Sons Repointing Location: Flat 1, 89-95, Parkway, London, NW1 7PP Classification: Blast Cleaning <b>Status: Active</b> Positional Accuracy: Automatically positioned to the address	A12SE (SW)	693	-	528713 183648
180	<b>Contemporary Trade Directory Entries</b> Name: Chic Skin Location: 102, Parkway, London, NW1 7AN Classification: Leather Garments & Products <b>Status: Active</b> Positional Accuracy: Automatically positioned to the address	A12SW (SW)	697	-	528695 183675
180	<b>Contemporary Trade Directory Entries</b> Name: Smart Dry Cleaners Location: 104, Parkway, London, NW1 7AN Classification: Dry Cleaners <b>Status: Inactive</b> Positional Accuracy: Automatically positioned to the address	A12SW (SW)	702	-	528692 183671
180	<b>Contemporary Trade Directory Entries</b> Name: Smarts Dry Cleaners Location: 104, Parkway, London, NW1 7AN Classification: Dry Cleaners <b>Status: Active</b> Positional Accuracy: Automatically positioned to the address	A12SW (SW)	702	-	528692 183671
180	<b>Contemporary Trade Directory Entries</b> Name: Echo Sourcing Ltd Location: 110-112, Parkway, London, NW1 7AN Classification: Clothing Accessory Manufacturers <b>Status: Inactive</b> Positional Accuracy: Automatically positioned to the address	A12SW (SW)	717	-	528678 183664
181	<b>Contemporary Trade Directory Entries</b> Name: Albert Motors Location: 2-6, Albert Street, London, NW1 7NZ Classification: Garage Services <b>Status: Inactive</b> Positional Accuracy: Automatically positioned to the address	A7NE (SW)	686	-	529033 183304
182	<b>Contemporary Trade Directory Entries</b> Name: K T Auto Services Location: Bartholomew Rd, London, NW5 2AR Classification: Garage Services <b>Status: Inactive</b> Positional Accuracy: Manually positioned to the road within the address or location	A18NW (N)	687	-	529120 184642
183	<b>Contemporary Trade Directory Entries</b> Name: Radley & Co Location: Greater London House, Hampstead Road, London, NW1 7QX Classification: Bags, Belts & Accessories - Manufacturers & Suppliers <b>Status: Inactive</b> Positional Accuracy: Automatically positioned to the address	A8SW (S)	690	-	529135 183255
183	<b>Contemporary Trade Directory Entries</b> Name: Revlon International Corporation Location: Greater London House, Hampstead Road, London, NW1 7QX Classification: Cosmetic Manufacturers <b>Status: Inactive</b> Positional Accuracy: Automatically positioned to the address	A8SW (S)	690	-	529135 183255
184	<b>Contemporary Trade Directory Entries</b> Name: Silk Shop Location: 45/46, Middle Yard, Camden Lock Place, London, NW1 8AF Classification: Clothing & Fabrics - Manufacturers <b>Status: Inactive</b> Positional Accuracy: Automatically positioned to the address	A12NW (W)	690	-	528651 184124
184	<b>Contemporary Trade Directory Entries</b> Name: Car Scraping Scrap Yards In North West London Location: 94, West Yard, Camden Lock Place, London, NW1 8AF Classification: Car Breakers & Dismantlers <b>Status: Inactive</b> Positional Accuracy: Automatically positioned to the address	A12NW (W)	703	-	528630 184084
184	<b>Contemporary Trade Directory Entries</b> Name: Scrap Yard In Camden Town Location: Camden Lock Place, London, nw1 8af Classification: Car Breakers & Dismantlers <b>Status: Inactive</b> Positional Accuracy: Manually positioned within the geographical locality	A12NW (W)	703	-	528630 184084

Map ID	Details	Quadrant Reference (Compass Direction)	Estimated Distance From Site	Contact	NGR
184	<b>Contemporary Trade Directory Entries</b> Name: World Panorama Ltd Location: West Yard, Camden Lock Pl, London, NW1 8AF Classification: Photo & Digital Imaging Bureaus <b>Status: Inactive</b> Positional Accuracy: Manually positioned to the address or location	A12NW (W)	703	-	528630 184083
184	<b>Contemporary Trade Directory Entries</b> Name: A B R Carpets Location: 73 West Yard, Camden Lock Place, London, NW1 8AF Classification: Breakdown and Recovery <b>Status: Active</b> Positional Accuracy: Automatically positioned to the address	A12NW (W)	710	-	528624 184092
185	<b>Contemporary Trade Directory Entries</b> Name: North London Cleaners Location: 46, Rochester Road, London, NW1 9JJ Classification: Cleaning Services - Domestic <b>Status: Inactive</b> Positional Accuracy: Automatically positioned to the address	A17SE (NW)	700	-	528991 184590
186	<b>Contemporary Trade Directory Entries</b> Name: Duntower Ltd Location: 86, Pancras Road, London, NW1 1UJ Classification: Scrap Metal Merchants <b>Status: Inactive</b> Positional Accuracy: Automatically positioned in the proximity of the address	A9NW (SE)	701	-	529823 183372
186	<b>Contemporary Trade Directory Entries</b> Name: G M Coachworks Location: 68, Pancras Road, London, NW1 1UJ Classification: Car Body Repairs <b>Status: Inactive</b> Positional Accuracy: Automatically positioned in the proximity of the address	A9NW (SE)	739	-	529849 183344
186	<b>Contemporary Trade Directory Entries</b> Name: Amphurst Ltd Location: 82, Pancras Road, London, NW1 1UJ Classification: Garage Services <b>Status: Inactive</b> Positional Accuracy: Automatically positioned in the proximity of the address	A9NW (SE)	739	-	529849 183344
186	<b>Contemporary Trade Directory Entries</b> Name: T C Motors Location: 74, Pancras Road, London, NW1 1UJ Classification: Garage Services <b>Status: Inactive</b> Positional Accuracy: Automatically positioned in the proximity of the address	A9NW (SE)	739	-	529849 183344
186	<b>Contemporary Trade Directory Entries</b> Name: Trust Auto Services Ltd Location: 72, Pancras Road, London, NW1 1UJ Classification: Garage Services <b>Status: Inactive</b> Positional Accuracy: Automatically positioned in the proximity of the address	A9NW (SE)	739	-	529849 183344
187	<b>Contemporary Trade Directory Entries</b> Name: Wiloth Ltd Location: 47, Abingdon Close, Camden Square, London, NW1 9UX Classification: Cleaning Services - Domestic <b>Status: Inactive</b> Positional Accuracy: Automatically positioned to the address	A18NE (N)	706	-	529644 184661
188	<b>Contemporary Trade Directory Entries</b> Name: National Tyres And Autocare Location: 107, Parkway, London, NW1 7PP Classification: Tyre Dealers <b>Status: Inactive</b> Positional Accuracy: Automatically positioned to the address	A7NE (SW)	709	-	528714 183615
189	<b>Contemporary Trade Directory Entries</b> Name: Agar Battery Centre Location: 93, Agar Grove, London, NW1 9UF Classification: Battery Manufacturers & Supplies <b>Status: Inactive</b> Positional Accuracy: Automatically positioned to the address	A19SW (NE)	713	-	529981 184392
189	<b>Contemporary Trade Directory Entries</b> Name: Agar Batteries Location: 93, Agar Grove, London, NW1 9UF Classification: Battery Manufacturers & Supplies <b>Status: Inactive</b> Positional Accuracy: Automatically positioned to the address	A19SW (NE)	713	-	529981 184392

Map ID	Details	Quadrant Reference (Compass Direction)	Estimated Distance From Site	Contact	NGR
190	<b>Contemporary Trade Directory Entries</b> Name: Fantastic Services Camden Location: 3, Mornington Terrace, London, NW1 7RR Classification: Cleaning Services - Domestic <b>Status: Inactive</b> Positional Accuracy: Automatically positioned to the address	A7NE (SW)	722	-	528967 183302
191	<b>Contemporary Trade Directory Entries</b> Name: Tarmac Topmix Ltd Location: Kings Cross Goods Yard, York Way, London, N1 0AU Classification: Concrete & Mortar Ready Mixed <b>Status: Inactive</b> Positional Accuracy: Automatically positioned to the address	A14NE (E)	723	-	530134 184053
191	<b>Contemporary Trade Directory Entries</b> Name: S W Mobile Tyres Location: Kings Cross Goods Yard, York Way, London, N1 0AU Classification: Tyre Dealers <b>Status: Inactive</b> Positional Accuracy: Manually positioned to the road within the address or location	A14NE (E)	737	-	530148 184058
192	<b>Contemporary Trade Directory Entries</b> Name: G R S (Roadstone) Ltd Location: Kings Cross Goods Yard, York Way, London, N1 0AU Classification: Recycling Centres <b>Status: Inactive</b> Positional Accuracy: Manually positioned to the road within the address or location	A14NE (E)	725	-	530127 184104
193	<b>Contemporary Trade Directory Entries</b> Name: Melrose & Morgan Location: Unit 23, Hartland Road Arches, Hartland Road, London, NW1 8HR Classification: Food Products - Manufacturers <b>Status: Inactive</b> Positional Accuracy: Automatically positioned to the address	A17SW (NW)	737	-	528696 184358
194	<b>Contemporary Trade Directory Entries</b> Name: W Fayers & Sons Location: 202-228, York Way, London, N7 9AZ Classification: Builders' Merchants <b>Status: Inactive</b> Positional Accuracy: Automatically positioned in the proximity of the address	A14NE (E)	738	-	530093 184247
194	<b>Contemporary Trade Directory Entries</b> Name: W Fayers & Sons Location: 202-228, York Way, London, N7 9AZ Classification: Builders' Merchants <b>Status: Inactive</b> Positional Accuracy: Automatically positioned in the proximity of the address	A14NE (E)	738	-	530093 184247
195	<b>Contemporary Trade Directory Entries</b> Name: Grove Tyres Location: 164, Agar Grove, London, NW1 9TY Classification: Tyre Dealers <b>Status: Active</b> Positional Accuracy: Automatically positioned to the address	A19SW (NE)	739	-	530027 184367
195	<b>Contemporary Trade Directory Entries</b> Name: Chalk Farm Location: 164, Agar Grove, London, NW1 9TY Classification: Tyre Dealers <b>Status: Inactive</b> Positional Accuracy: Automatically positioned to the address	A19SW (NE)	739	-	530027 184367
196	<b>Contemporary Trade Directory Entries</b> Name: H Q Motors Location: 186, York Way, London, N7 9AT Classification: Car Body Repairs <b>Status: Inactive</b> Positional Accuracy: Automatically positioned to the address	A14NE (E)	746	-	530131 184172
196	<b>Contemporary Trade Directory Entries</b> Name: Otrum Ltd Location: The Fitzpatrick Building, 188-194, York Way, London, N7 9AS Classification: Television & Video Manufacturers & Wholesalers <b>Status: Inactive</b> Positional Accuracy: Manually positioned to the address or location	A14NE (E)	759	-	530140 184184
196	<b>Contemporary Trade Directory Entries</b> Name: North Bridge Location: 12, Vale Royal, London, N7 9AP Classification: Textile Manufacturing <b>Status: Inactive</b> Positional Accuracy: Automatically positioned to the address	A14NE (E)	759	-	530140 184184

Map ID	Details	Quadrant Reference (Compass Direction)	Estimated Distance From Site	Contact	NGR
197	<b>Contemporary Trade Directory Entries</b> Name: Max Fordham LLP Location: 42-43, Gloucester Crescent, London, NW1 7PE Classification: Engineering Services <b>Status: Active</b> Positional Accuracy: Automatically positioned to the address	A12SW (W)	747	-	528580 183918
198	<b>Contemporary Trade Directory Entries</b> Name: Pink Piranha Location: 21, Chalk Farm Road, London, NW1 8AG Classification: Laundries & Launderettes <b>Status: Inactive</b> Positional Accuracy: Automatically positioned to the address	A12NW (W)	750	-	528622 184238
199	<b>Contemporary Trade Directory Entries</b> Name: Parkway Filling Station Location: Oval Rd, London, NW1 7EB Classification: Petrol Filling Stations - 24 Hour <b>Status: Inactive</b> Positional Accuracy: Manually positioned to the road within the address or location	A12SW (W)	754	-	528580 183858
200	<b>Contemporary Trade Directory Entries</b> Name: T Sharp Location: 60, Pancras Road, London, NW1 1UJ Classification: Road Haulage Services <b>Status: Inactive</b> Positional Accuracy: Automatically positioned in the proximity of the address	A9NW (SE)	764	-	529866 183325
200	<b>Contemporary Trade Directory Entries</b> Name: Superscreen Services Location: 85-89, Pancras Road, London, NW1 2QB Classification: Screen Process Printers <b>Status: Inactive</b> Positional Accuracy: Automatically positioned in the proximity of the address	A9NW (SE)	764	-	529866 183325
200	<b>Contemporary Trade Directory Entries</b> Name: Excel Autos Location: 84, Pancras Road, London, NW1 1UJ Classification: Car Body Repairs <b>Status: Inactive</b> Positional Accuracy: Automatically positioned to the address	A9NW (SE)	765	-	529873 183329
200	<b>Contemporary Trade Directory Entries</b> Name: Trust Auto Services Ltd Location: 72, Pancras Road, London, NW1 1UJ Classification: Garage Services <b>Status: Inactive</b> Positional Accuracy: Automatically positioned to the address	A9NW (SE)	765	-	529873 183329
200	<b>Contemporary Trade Directory Entries</b> Name: Fish Bros Location: 42, Pancras Road, London, NW1 1UP Classification: Metal Workers <b>Status: Inactive</b> Positional Accuracy: Automatically positioned to the address	A9NW (SE)	765	-	529873 183329
200	<b>Contemporary Trade Directory Entries</b> Name: Barbican Metal Co Location: 86, Pancras Road, London, NW1 1UJ Classification: Scrap Metal Merchants <b>Status: Inactive</b> Positional Accuracy: Manually positioned to the address or location	A9NW (SE)	765	-	529873 183329
201	<b>Contemporary Trade Directory Entries</b> Name: Kings X Motorcycles Location: 240, York Way, London, N7 9AG Classification: Garage Services <b>Status: Active</b> Positional Accuracy: Automatically positioned to the address	A19SE (NE)	768	-	530077 184343
201	<b>Contemporary Trade Directory Entries</b> Name: Kim Fashions Location: London, N7 9ag Classification: Clothing & Fabrics - Manufacturers <b>Status: Active</b> Positional Accuracy: Manually positioned within the geographical locality	A19SE (NE)	768	-	530077 184343
201	<b>Contemporary Trade Directory Entries</b> Name: Car Clinic Location: 240, York Way, London, N7 9AG Classification: Garage Services <b>Status: Inactive</b> Positional Accuracy: Automatically positioned to the address	A19SE (NE)	769	-	530078 184343

Map ID	Details	Quadrant Reference (Compass Direction)	Estimated Distance From Site	Contact	NGR
201	<b>Contemporary Trade Directory Entries</b> Name: Kings Cross Motor'S Location: 240, York Way, London, N7 9AG Classification: Garage Services <b>Status: Inactive</b> Positional Accuracy: Manually positioned to the address or location	A19SE (NE)	769	-	530078 184343
201	<b>Contemporary Trade Directory Entries</b> Name: Terrence Haynes Location: 252, York Way, London, N7 9QQ Classification: Office Furniture & Equipment <b>Status: Inactive</b> Positional Accuracy: Automatically positioned to the address	A19SE (NE)	783	-	530071 184381
201	<b>Contemporary Trade Directory Entries</b> Name: Fragrance Factory Ltd Location: 1, Brandon Road, London, N7 9AA Classification: Perfume Suppliers <b>Status: Active</b> Positional Accuracy: Automatically positioned to the address	A19SE (NE)	787	-	530095 184349
201	<b>Contemporary Trade Directory Entries</b> Name: Matthew Marchbank Ltd Location: 34, Brandon Road, LONDON, N7 9AA Classification: Cabinet Makers <b>Status: Active</b> Positional Accuracy: Automatically positioned to the address	A19SE (NE)	804	-	530094 184384
201	<b>Contemporary Trade Directory Entries</b> Name: Pentonville Rubber Products Ltd Location: First Floor, 55-61, Brewery Road, London, N7 9QH Classification: Rubber & Plastic Products - Manufacturers <b>Status: Inactive</b> Positional Accuracy: Automatically positioned to the address	A19SE (NE)	805	-	530087 184396
201	<b>Contemporary Trade Directory Entries</b> Name: Camero Ventures Ltd Location: First Floor, 55-61, Brewery Road, London, N7 9QH Classification: Clothing & Fabrics - Manufacturers <b>Status: Inactive</b> Positional Accuracy: Automatically positioned to the address	A19SE (NE)	805	-	530087 184396
201	<b>Contemporary Trade Directory Entries</b> Name: Pasta & Pasta Location: 7a, Tileyard Road, London, N7 9AH Classification: Food Products - Manufacturers <b>Status: Inactive</b> Positional Accuracy: Automatically positioned to the address	A19SE (NE)	813	-	530134 184333
201	<b>Contemporary Trade Directory Entries</b> Name: W S G Location: 3, Brandon Road, London, N7 9AA Classification: Mot Testing Centres <b>Status: Inactive</b> Positional Accuracy: Automatically positioned to the address	A19SE (NE)	830	-	530129 184377
202	<b>Contemporary Trade Directory Entries</b> Name: Ottolenghi Ltd Location: Unit 22, Hartland Rd Arches, Hartland Rd, London, NW1 8HR Classification: Food Products - Manufacturers <b>Status: Inactive</b> Positional Accuracy: Manually positioned to the road within the address or location	A17SW (NW)	768	-	528659 184358
202	<b>Contemporary Trade Directory Entries</b> Name: Lead & Light Location: 35a, Hartland Road, London, NW1 8DB Classification: Stained Glass Designers & Producers <b>Status: Active</b> Positional Accuracy: Automatically positioned to the address	A17SW (NW)	800	-	528626 184366
202	<b>Contemporary Trade Directory Entries</b> Name: Georgiou Bros Location: 1-5, Harmood Grove, London, NW1 8DH Classification: Clothing & Fabrics - Manufacturers <b>Status: Inactive</b> Positional Accuracy: Automatically positioned to the address	A17SW (NW)	810	-	528607 184350
203	<b>Contemporary Trade Directory Entries</b> Name: For Your Ears Only Ltd Location: Unit 88, The Stables Market, Chalk Farm Road, London, NW1 8AH Classification: Radio Communication Equipment <b>Status: Inactive</b> Positional Accuracy: Automatically positioned to the address	A12NW (W)	781	-	528574 184192

Map ID	Details	Quadrant Reference (Compass Direction)	Estimated Distance From Site	Contact	NGR
203	<b>Contemporary Trade Directory Entries</b> Name: Unique Home London Location: Unit 53, The Stables Market, Chalk Farm Road, LONDON, NW1 8AH Classification: Lighting Manufacturers <b>Status: Active</b> Positional Accuracy: Automatically positioned to the address	A12NW (W)	781	-	528574 184192
203	<b>Contemporary Trade Directory Entries</b> Name: Big Teezar Location: Unit 406, The Stables Market, Chalk Farm Road, LONDON, NW1 8AH Classification: T-Shirts <b>Status: Active</b> Positional Accuracy: Automatically positioned to the address	A12NW (W)	781	-	528574 184192
204	<b>Contemporary Trade Directory Entries</b> Name: J D Cleaning Location: 140-142, Kentish Town Road, London, NW1 9QB Classification: Cleaning Services - Domestic <b>Status: Inactive</b> Positional Accuracy: Automatically positioned to the address	A17NE (NW)	781	-	528966 184668
204	<b>Contemporary Trade Directory Entries</b> Name: Smart Line Location: 142, Kentish Town Road, London, NW1 9QB Classification: Dry Cleaners <b>Status: Active</b> Positional Accuracy: Manually positioned to the address or location	A17NE (NW)	787	-	528964 184674
204	<b>Contemporary Trade Directory Entries</b> Name: Jewson Location: 2a Bartholemew Road, London, NW5 2AJ Classification: Builders' Merchants <b>Status: Active</b> Positional Accuracy: Automatically positioned to the address	A17NE (NW)	792	-	529002 184702
204	<b>Contemporary Trade Directory Entries</b> Name: Franchi Location: 144-146, Kentish Town Road, London, NW1 9QB Classification: Hardware <b>Status: Active</b> Positional Accuracy: Automatically positioned to the address	A17NE (NW)	792	-	528963 184680
205	<b>Contemporary Trade Directory Entries</b> Name: Cleaning Services Camden Location: 121, Parkway, London, NW1 7PS Classification: Commercial Cleaning Services <b>Status: Inactive</b> Positional Accuracy: Automatically positioned to the address	A7NW (SW)	781	-	528659 183565
206	<b>Contemporary Trade Directory Entries</b> Name: Hanson Uk Location: Kings Cross Goods Yard, York Way, London, N1C 4AU Classification: Sand, Gravel & Other Aggregates <b>Status: Active</b> Positional Accuracy: Automatically positioned to the address	A14SE (E)	782	-	530146 183656
206	<b>Contemporary Trade Directory Entries</b> Name: Hanson Ready-Mixed Concrete Location: Kings Cross Goods Yard, York Way, London, N1C 4AU Classification: Concrete & Mortar Ready Mixed <b>Status: Active</b> Positional Accuracy: Automatically positioned to the address	A14SE (E)	782	-	530146 183656
206	<b>Contemporary Trade Directory Entries</b> Name: Trackgrove Ltd Location: Kings Cross Goods Yard, York Way, London, N1 0AU Classification: Road Haulage Services <b>Status: Inactive</b> Positional Accuracy: Automatically positioned to the address	A14SE (E)	782	-	530146 183656
207	<b>Contemporary Trade Directory Entries</b> Name: Hanson Ready-Mixed Concrete Location: Unit 38 Goods Way Industrial Estate, Freight Lane, London, N1 0AU Classification: Concrete & Mortar Ready Mixed <b>Status: Active</b> Positional Accuracy: Manually positioned within the geographical locality	A9NE (SE)	793	-	530055 183471
208	<b>Contemporary Trade Directory Entries</b> Name: Autoebid Location: 1, Pancras Square, London, N1C 4AG Classification: Car Dealers <b>Status: Inactive</b> Positional Accuracy: Automatically positioned to the address	A14SE (E)	794	-	530200 183800

Map ID	Details	Quadrant Reference (Compass Direction)	Estimated Distance From Site	Contact	NGR
209	<b>Contemporary Trade Directory Entries</b> Name: Bartholomew Commercials Location: A, 90, Bartholomew Road, London, NW5 2AS Classification: Car Dealers <b>Status: Inactive</b> Positional Accuracy: Automatically positioned to the address	A18NE (N)	798	-	529382 184804
210	<b>Contemporary Trade Directory Entries</b> Name: J & J Print Finishers Location: York Way, London, N7 9PQ Classification: Print Finishers <b>Status: Inactive</b> Positional Accuracy: Manually positioned to the road within the address or location	A19SW (NE)	798	-	530041 184454
210	<b>Contemporary Trade Directory Entries</b> Name: C B B Location: 266, York Way, London, N7 9PQ Classification: Engineers - General <b>Status: Active</b> Positional Accuracy: Automatically positioned to the address	A19SE (NE)	822	-	530068 184457
210	<b>Contemporary Trade Directory Entries</b> Name: Aperture Design & Printing Location: 266, York Way, London, N7 9PQ Classification: Printers <b>Status: Inactive</b> Positional Accuracy: Automatically positioned to the address	A19SE (NE)	822	-	530068 184457
210	<b>Contemporary Trade Directory Entries</b> Name: Norvalls Ltd Location: 266, York Way, London, N7 9PQ Classification: Print Finishers <b>Status: Inactive</b> Positional Accuracy: Automatically positioned to the address	A19SE (NE)	822	-	530068 184457
210	<b>Contemporary Trade Directory Entries</b> Name: Corporate Responce Ltd Location: 266, York Way, London, N7 9PQ Classification: Printers <b>Status: Inactive</b> Positional Accuracy: Automatically positioned to the address	A19SE (NE)	822	-	530068 184457
210	<b>Contemporary Trade Directory Entries</b> Name: J Hewitt & Co Ltd Location: 266, York Way, London, N7 9PQ Classification: Print Finishers <b>Status: Inactive</b> Positional Accuracy: Automatically positioned to the address	A19SE (NE)	822	-	530068 184457
210	<b>Contemporary Trade Directory Entries</b> Name: Mabro Trading Location: Rebond House, 98-124, Brewery Road, London, N7 9PG Classification: Clothing & Fabrics - Manufacturers <b>Status: Inactive</b> Positional Accuracy: Automatically positioned to the address	A19SE (NE)	864	-	530118 184458
211	<b>Contemporary Trade Directory Entries</b> Name: Globe Motors Location: 12a, Mornington Crescent, London, NW1 7RH Classification: Garage Services <b>Status: Active</b> Positional Accuracy: Automatically positioned to the address	A8SW (S)	800	-	529062 183165
212	<b>Contemporary Trade Directory Entries</b> Name: Prolific Dvd Solutions Ltd Location: 164, Eversholt Street, London, NW1 1BL Classification: Manufacturers <b>Status: Inactive</b> Positional Accuracy: Automatically positioned to the address	A8SE (S)	801	-	529411 183107
212	<b>Contemporary Trade Directory Entries</b> Name: Mary Kay Location: 163, Eversholt Street, London, NW1 1BU Classification: Cosmetic Manufacturers <b>Status: Active</b> Positional Accuracy: Automatically positioned to the address	A8SE (S)	826	-	529386 183080
212	<b>Contemporary Trade Directory Entries</b> Name: Steelcase (Europe) Location: 183, Eversholt Street, London, NW1 1BU Classification: Office Furniture & Equipment <b>Status: Inactive</b> Positional Accuracy: Automatically positioned to the address	A8SE (S)	826	-	529386 183080

Map ID	Details	Quadrant Reference (Compass Direction)	Estimated Distance From Site	Contact	NGR
212	<b>Contemporary Trade Directory Entries</b> Name: Troup Bywaters & Anders - Reta Location: 183, Eversholt Street, London, NW1 1BU Classification: Automation Systems & Equipment <b>Status:</b> Inactive Positional Accuracy: Automatically positioned to the address	A8SE (S)	827	-	529386 183080
213	<b>Contemporary Trade Directory Entries</b> Name: Sansone Location: A, 24, Bartholomew Villas, London, NW5 2LL Classification: Antiques - Repairing & Restoring <b>Status:</b> Inactive Positional Accuracy: Automatically positioned to the address	A18NW (NW)	803	-	529038 184732
214	<b>Contemporary Trade Directory Entries</b> Name: Lightning Graphics Location: 1, Centric Close, Oval Road, London, NW1 7EP Classification: Printers <b>Status:</b> Inactive Positional Accuracy: Automatically positioned to the address	A12SW (W)	804	-	528529 183857
214	<b>Contemporary Trade Directory Entries</b> Name: Imedia Print (City) Ltd Location: 2, Centric Close, Oval Road, London, NW1 7EP Classification: Copying & Duplicating Services <b>Status:</b> Inactive Positional Accuracy: Automatically positioned to the address	A12SW (W)	811	-	528521 183868
215	<b>Contemporary Trade Directory Entries</b> Name: Figgy Location: Flat 1, 240, Camden Road, London, NW1 9HE Classification: Oils - Edible <b>Status:</b> Inactive Positional Accuracy: Automatically positioned to the address	A18NE (N)	811	-	529667 184764
215	<b>Contemporary Trade Directory Entries</b> Name: Franklin Autos Location: 97, Camden Mews, London, NW1 9BU Classification: Garage Services <b>Status:</b> Inactive Positional Accuracy: Automatically positioned to the address	A19NW (NE)	840	-	529714 184777
216	<b>Contemporary Trade Directory Entries</b> Name: The London Cabinet Maker Location: 121, Pancras Road, London, NW1 1UN Classification: Cabinet Makers <b>Status:</b> Active Positional Accuracy: Automatically positioned to the address	A9SW (SE)	814	-	529878 183272
216	<b>Contemporary Trade Directory Entries</b> Name: Aa Kings Cross Rubbish Location: 131, Pancras Road, London, NW1 1UN Classification: Refuse Collection <b>Status:</b> Inactive Positional Accuracy: Automatically positioned to the address	A9SW (SE)	814	-	529878 183272
216	<b>Contemporary Trade Directory Entries</b> Name: Shoot Photographic Location: 123, Pancras Road, London, NW1 1UN Classification: Photographic Processors <b>Status:</b> Inactive Positional Accuracy: Automatically positioned to the address	A9SW (SE)	814	-	529878 183272
216	<b>Contemporary Trade Directory Entries</b> Name: A-A Kings Cross Rubbish Location: 131, Pancras Road, London, NW1 1UN Classification: Waste Disposal Services <b>Status:</b> Inactive Positional Accuracy: Automatically positioned to the address	A9SW (SE)	814	-	529878 183272
216	<b>Contemporary Trade Directory Entries</b> Name: Rubber Duck Location: 125-129, Pancras Road, London, NW1 1UN Classification: Photographic Processors <b>Status:</b> Inactive Positional Accuracy: Automatically positioned to the address	A9SW (SE)	814	-	529878 183272
217	<b>Contemporary Trade Directory Entries</b> Name: Rapha Location: Unit 18, Tileyard Studios, Tileyard Road, London, N7 9AH Classification: Cycle Accessories, Manufacturers & Wholesalers <b>Status:</b> Active Positional Accuracy: Automatically positioned to the address	A14NE (E)	816	-	530165 184278

Map ID	Details	Quadrant Reference (Compass Direction)	Estimated Distance From Site	Contact	NGR
217	<b>Contemporary Trade Directory Entries</b> Name: S Q Trading Ltd Location: Unit 16 Tileyard Studios, Tileyard Road, London, N7 9AH Classification: Chemicals - Distributors & Wholesalers <b>Status: Active</b> Positional Accuracy: Automatically positioned to the address	A14NE (E)	839	-	530184 184292
218	<b>Contemporary Trade Directory Entries</b> Name: Cactus London Location: The Stables Market, Chalk Farm Road, London, NW1 8AH Classification: Leather Merchants & Wholesalers <b>Status: Active</b> Positional Accuracy: Automatically positioned to the address	A12NW (W)	820	-	528545 184230
218	<b>Contemporary Trade Directory Entries</b> Name: Tribu Location: Unit 99e, The Stables Market, Chalk Farm Road, London, NW1 8AH Classification: Jewellery Manufacturers & Repairers <b>Status: Inactive</b> Positional Accuracy: Automatically positioned to the address	A12NW (W)	820	-	528545 184230
218	<b>Contemporary Trade Directory Entries</b> Name: Urban Clothing Location: The Stables Market, Chalk Farm Road, London, NW1 8AH Classification: Printers Textile <b>Status: Inactive</b> Positional Accuracy: Automatically positioned to the address	A12NW (W)	820	-	528545 184230
218	<b>Contemporary Trade Directory Entries</b> Name: 2m Design Location: 2 Camon Lock Market, London, NW1 8AH Classification: Mirrors & Decorative Glass <b>Status: Inactive</b> Positional Accuracy: Manually positioned within the geographical locality	A12NW (W)	827	-	528523 184176
218	<b>Contemporary Trade Directory Entries</b> Name: Marquel Location: Unit 521, The Stables Market, Chalk Farm Road, London, NW1 8AH Classification: Jewellery Manufacturers & Repairers <b>Status: Inactive</b> Positional Accuracy: Automatically positioned to the address	A12NW (W)	839	-	528524 184225
218	<b>Contemporary Trade Directory Entries</b> Name: Eye On Design Location: The Stables Market, Chalk Farm Rd, London, NW1 8AH Classification: Homefurnishings - Manufacturers <b>Status: Inactive</b> Positional Accuracy: Manually positioned within the geographical locality	A12NW (W)	839	-	528524 184224
218	<b>Contemporary Trade Directory Entries</b> Name: Hooky Location: The Stables Market, Chalk Farm Rd, London, NW1 8AH Classification: Printers Textile <b>Status: Inactive</b> Positional Accuracy: Manually positioned within the geographical locality	A12NW (W)	839	-	528524 184224
218	<b>Contemporary Trade Directory Entries</b> Name: X-Ray Fog Location: Unit 711, The Stables Market, Chalk Farm Rd, London, NW1 8AH Classification: T-Shirts <b>Status: Inactive</b> Positional Accuracy: Manually positioned within the geographical locality	A12NW (W)	839	-	528524 184225
218	<b>Contemporary Trade Directory Entries</b> Name: Hard Floor Cleaning Camden Location: Unit 90, The Stables Market, Chalk Farm Road, London, NW1 8AH Classification: Floor Cleaning & Polishing Equipment - Manufacturers & Distributors <b>Status: Inactive</b> Positional Accuracy: Automatically positioned to the address	A12NW (W)	877	-	528483 184223
218	<b>Contemporary Trade Directory Entries</b> Name: Hazara Enterprise Location: 14D The Stables Market, Chalk Farm Rd, London, NW1 8AH Classification: Furniture - Repairing & Restoring <b>Status: Inactive</b> Positional Accuracy: Manually positioned within the geographical locality	A12NW (W)	885	-	528478 184234
219	<b>Contemporary Trade Directory Entries</b> Name: Chalk Farm Service Station Location: 29 Chalk Farm Rd, London, NW1 8AJ Classification: Petrol Filling Stations - 24 Hour <b>Status: Inactive</b> Positional Accuracy: Manually positioned to the address or location	A12NW (NW)	821	-	528567 184291

Map ID	Details	Quadrant Reference (Compass Direction)	Estimated Distance From Site	Contact	NGR
220	<b>Contemporary Trade Directory Entries</b> Name: Joseph Clarke Location: Berlin Bank, Unit 11-12 Kings Cross Freight Depot, York Way, London, N1 0UZ Classification: Furniture Manufacturers - Home & Office <b>Status:</b> Inactive Positional Accuracy: Manually positioned within the geographical locality	A14SE (E)	832	-	530218 183712
221	<b>Contemporary Trade Directory Entries</b> Name: Amber Office Furniture Ltd Location: Unit 4-4a, Kings Exchange, Tileyard Road, London, N7 9AH Classification: Office Furniture & Equipment <b>Status:</b> Inactive Positional Accuracy: Automatically positioned to the address	A14NE (E)	833	-	530184 184275
221	<b>Contemporary Trade Directory Entries</b> Name: Ciaccio & Lombardi Location: 24-28, Vale Royal, London, N7 9AP Classification: Food Products - Manufacturers <b>Status:</b> Inactive Positional Accuracy: Automatically positioned to the address	A14NE (E)	845	-	530213 184237
221	<b>Contemporary Trade Directory Entries</b> Name: Volkerrail Location: Unit 12, Tileyard Studios, Tileyard Road, London, N7 9AH Classification: Railways <b>Status:</b> Inactive Positional Accuracy: Automatically positioned to the address	A19SE (NE)	857	-	530199 184301
221	<b>Contemporary Trade Directory Entries</b> Name: Venus Printers Location: Tileyard Studios, Tileyard Rd, London, N7 9AH Classification: Printers <b>Status:</b> Inactive Positional Accuracy: Manually positioned within the geographical locality	A19SE (E)	870	-	530215 184299
221	<b>Contemporary Trade Directory Entries</b> Name: Denfleet International Ltd Location: Unit 2, Kings Exchange, Tileyard Road, London, N7 9AH Classification: Pharmaceutical Manufacturers & Distributors <b>Status:</b> Inactive Positional Accuracy: Automatically positioned to the address	A14NE (E)	872	-	530231 184265
221	<b>Contemporary Trade Directory Entries</b> Name: Key Production Location: Unit 41, Tileyard Studios, Tileyard Road, London, N7 9AH Classification: Record, Tape & CD Manufacturers & Wholesalers <b>Status:</b> Active Positional Accuracy: Automatically positioned to the address	A14NE (E)	902	-	530258 184279
222	<b>Contemporary Trade Directory Entries</b> Name: Hoare Lea Location: 12-13, Stable Street, London, N1C 4AB Classification: Mechanical Engineers <b>Status:</b> Active Positional Accuracy: Automatically positioned to the address	A14SE (E)	835	-	530189 183620
222	<b>Contemporary Trade Directory Entries</b> Name: Capital Stone Location: Kings Cross Freight Depot, York Way, London, N1 0UZ Classification: Blast Cleaning <b>Status:</b> Inactive Positional Accuracy: Automatically positioned to the address	A14SE (E)	835	-	530189 183621
222	<b>Contemporary Trade Directory Entries</b> Name: Uplands Cleaning Services Ltd Location: Unit 3, Low Level, Kings Cross Freight Depot, York Way, London, N1 0UZ Classification: Cleaning Services - Commercial <b>Status:</b> Inactive Positional Accuracy: Automatically positioned to the address	A14SE (E)	835	-	530189 183621
222	<b>Contemporary Trade Directory Entries</b> Name: Printers Express (London) Ltd Location: Kings Cross Freight Depot, York Way, London, N1 0UZ Classification: Distribution Services <b>Status:</b> Inactive Positional Accuracy: Automatically positioned to the address	A14SE (E)	835	-	530189 183621
222	<b>Contemporary Trade Directory Entries</b> Name: Charles Wells Location: Kings Cross Freight Depot, York Way, London, N1 0UZ Classification: Distribution Services <b>Status:</b> Inactive Positional Accuracy: Automatically positioned to the address	A14SE (E)	835	-	530189 183621

Map ID	Details	Quadrant Reference (Compass Direction)	Estimated Distance From Site	Contact	NGR
222	<b>Contemporary Trade Directory Entries</b> Name: Stevens Carpets Location: Barpart House, Kings Cross Freight Depot, York Way, London, N1 0UZ Classification: Carpets & Rugs - Manufacturers <b>Status: Inactive</b> Positional Accuracy: Manually positioned to the address or location	A14SE (E)	835	-	530189 183621
222	<b>Contemporary Trade Directory Entries</b> Name: Village Cakes Ltd Location: Unit 20, Kings Cross Freight Depot, York Way, London, N1 0UZ Classification: Food Products - Manufacturers <b>Status: Inactive</b> Positional Accuracy: Manually positioned to the address or location	A14SE (E)	835	-	530189 183620
223	<b>Contemporary Trade Directory Entries</b> Name: Buttle'S Location: London, NW1 8SY Classification: Builders' Merchants <b>Status: Inactive</b> Positional Accuracy: Automatically positioned to the address	A17SW (NW)	842	-	528645 184472
224	<b>Contemporary Trade Directory Entries</b> Name: Alert Clothing Co Ltd Location: Kings Exchange, Tileyard Rd, London, N7 9AH Classification: Clothing & Fabrics - Manufacturers <b>Status: Inactive</b> Positional Accuracy: Manually positioned to the address or location	A19SE (NE)	847	-	530160 184356
224	<b>Contemporary Trade Directory Entries</b> Name: V D C Trading Ltd Location: 4, Brandon Road, London, N7 9AA Classification: Cable & Wire Equipment Manufacturers <b>Status: Inactive</b> Positional Accuracy: Automatically positioned to the address	A19SE (NE)	849	-	530144 184388
225	<b>Contemporary Trade Directory Entries</b> Name: Tudorproof Ltd Location: 191, Kentish Town Road, London, NW5 2JU Classification: Printers <b>Status: Active</b> Positional Accuracy: Automatically positioned to the address	A17NE (NW)	848	-	528928 184725
226	<b>Contemporary Trade Directory Entries</b> Name: Camden French Polishers Location: 84, Marquis Road, London, NW1 9UB Classification: French Polishing <b>Status: Active</b> Positional Accuracy: Automatically positioned to the address	A19SW (NE)	849	-	529963 184624
227	<b>Contemporary Trade Directory Entries</b> Name: Russell Motors Location: 1, Oseney Crescent, London, NW5 2AT Classification: Garage Services <b>Status: Inactive</b> Positional Accuracy: Automatically positioned to the address	A18NE (N)	850	-	529411 184855
227	<b>Contemporary Trade Directory Entries</b> Name: S & M Cleaning Location: 3, Oseney Crescent, London, NW5 2AT Classification: Commercial Cleaning Services <b>Status: Inactive</b> Positional Accuracy: Automatically positioned to the address	A18NE (N)	853	-	529417 184858
228	<b>Contemporary Trade Directory Entries</b> Name: I Do Clean Location: 7, Canal Boulevard, London, NW1 9AQ Classification: Cleaning Services - Domestic <b>Status: Inactive</b> Positional Accuracy: Automatically positioned to the address	A18NE (N)	853	-	529603 184829
229	<b>Contemporary Trade Directory Entries</b> Name: Bgb Medical Training Location: Regents Park Barracks, Albany Street, London, NW1 4AL Classification: Medical & Dental Laboratories <b>Status: Inactive</b> Positional Accuracy: Automatically positioned to the address	A7SE (SW)	880	-	528812 183220
230	<b>Contemporary Trade Directory Entries</b> Name: Peplink Design Location: Unit 4, Church Studios, Camden Pk Rd, London, NW1 9AY Classification: Leather Products - Manufacturers & Suppliers <b>Status: Inactive</b> Positional Accuracy: Manually positioned to the address or location	A19NW (NE)	882	-	529814 184774

Map ID	Details	Quadrant Reference (Compass Direction)	Estimated Distance From Site	Contact	NGR
231	<b>Contemporary Trade Directory Entries</b> Name: Transeuropean Carriage Co (Left-Hand Drive Cars) Ltd Location: 176-178, York Way, London, N1 0AZ Classification: Car Dealers - Used <b>Status: Inactive</b> Positional Accuracy: Automatically positioned to the address	A14SE (E)	887	-	530305 183892
231	<b>Contemporary Trade Directory Entries</b> Name: Ready Mixed Concrete (London) Ltd Location: Randells Road, London, N1 0DJ Classification: Concrete & Mortar Ready Mixed <b>Status: Inactive</b> Positional Accuracy: Automatically positioned in the proximity of the address	A14SE (E)	893	-	530312 183939
231	<b>Contemporary Trade Directory Entries</b> Name: American Car Care Centre Location: 57-63, Randells Road, London, N1 0DH Classification: Garage Services <b>Status: Inactive</b> Positional Accuracy: Automatically positioned to the address	A14SE (E)	898	-	530316 183904
232	<b>Contemporary Trade Directory Entries</b> Name: Damsel In A Dress Location: Unit 25-27, London, N7 9AH Classification: Clothing & Fabrics - Manufacturers <b>Status: Inactive</b> Positional Accuracy: Manually positioned within the geographical locality	A19SE (NE)	890	-	530228 184317
232	<b>Contemporary Trade Directory Entries</b> Name: Carnevale Location: Unit 10 Tileyard, Tileyard Road, London, N7 9AH Classification: Meat Product Manufacturers & Wholesalers <b>Status: Inactive</b> Positional Accuracy: Manually positioned within the geographical locality	A19SE (NE)	890	-	530228 184317
232	<b>Contemporary Trade Directory Entries</b> Name: Propercorn Location: Unit 4a, Tileyard Studios, Tileyard Road, London, N7 9AH Classification: Confectionery Manufacturers <b>Status: Inactive</b> Positional Accuracy: Automatically positioned to the address	A19SE (E)	920	-	530267 184303
233	<b>Contemporary Trade Directory Entries</b> Name: Kentish Town Scaffolding Company Location: 61, Caversham Road, London, NW5 2DH Classification: Scaffolding & Work Platforms <b>Status: Active</b> Positional Accuracy: Automatically positioned to the address	A18NW (N)	892	-	529311 184895
233	<b>Contemporary Trade Directory Entries</b> Name: Kingsbury Builders Merchants Ltd Location: 61, Caversham Road, London, NW5 2DH Classification: Builders' Merchants <b>Status: Inactive</b> Positional Accuracy: Automatically positioned to the address	A18NW (N)	892	-	529311 184895
234	<b>Contemporary Trade Directory Entries</b> Name: Nuco Location: 30, Northpoint Square, London, NW1 9AW Classification: Oil Recycling & Disposal Services <b>Status: Inactive</b> Positional Accuracy: Automatically positioned to the address	A18NE (N)	893	-	529681 184847
235	<b>Contemporary Trade Directory Entries</b> Name: Cresta Motors Location: 3, Patshull Road, London, NW5 2JX Classification: Garage Services <b>Status: Active</b> Positional Accuracy: Automatically positioned to the address	A17NE (N)	898	-	529018 184828
236	<b>Contemporary Trade Directory Entries</b> Name: Beacon Scaffolding Ltd Location: 36, Gloucester Avenue, London, NW1 7BB Classification: Scaffolding & Work Platforms <b>Status: Inactive</b> Positional Accuracy: Automatically positioned to the address	A12SW (W)	901	-	528426 183907
237	<b>Contemporary Trade Directory Entries</b> Name: Pro Cleaners Kentish Town Location: 207-209, Kentish Town Road, London, NW5 2JU Classification: Cleaning Services - Domestic <b>Status: Inactive</b> Positional Accuracy: Automatically positioned to the address	A17NE (NW)	903	-	528936 184792

Map ID	Details	Quadrant Reference (Compass Direction)	Estimated Distance From Site	Contact	NGR
237	<b>Contemporary Trade Directory Entries</b> Name: Cleaning Services Kentish Town Location: 6, Anglers Lane, London, NW5 3DG Classification: Cleaning Services - Domestic <b>Status: Inactive</b> Positional Accuracy: Automatically positioned to the address	A17NE (NW)	919	-	528909 184795
238	<b>Contemporary Trade Directory Entries</b> Name: Cas Security Ltd Location: Unit 15, Kings Exchange, Tileyard Road, London, N7 9AH Classification: Firefighting Equipment <b>Status: Inactive</b> Positional Accuracy: Automatically positioned to the address	A19SE (NE)	907	-	530228 184357
238	<b>Contemporary Trade Directory Entries</b> Name: Erail Travel Ltd Location: Unit 17, Tileyard Studios, Tileyard Road, London, N7 9AH Classification: Railways <b>Status: Inactive</b> Positional Accuracy: Automatically positioned to the address	A19SE (NE)	915	-	530235 184362
238	<b>Contemporary Trade Directory Entries</b> Name: Corporate Business Technology Ltd Location: 29, Kings Exchange, Tileyard Road, London, N7 9AH Classification: Telecommunications Equipment & Systems <b>Status: Inactive</b> Positional Accuracy: Automatically positioned to the address	A19SE (NE)	923	-	530242 184365
238	<b>Contemporary Trade Directory Entries</b> Name: Corporate Ict Ltd Location: Unit 31, Tileyard Studios, Tileyard Road, London, N7 9AH Classification: Telecommunications Equipment & Systems <b>Status: Inactive</b> Positional Accuracy: Automatically positioned to the address	A19SE (E)	936	-	530273 184330
238	<b>Contemporary Trade Directory Entries</b> Name: Venus Printers Ltd Location: Unit 22/23, Kings Exchange, Tileyard Road, London, N7 9AH Classification: Printers <b>Status: Inactive</b> Positional Accuracy: Automatically positioned in the proximity of the address	A19SE (NE)	939	-	530261 184362
238	<b>Contemporary Trade Directory Entries</b> Name: Professional Cleaning Services Location: Unit 23, Tileyard Studios, Tileyard Road, London, N7 9AH Classification: Commercial Cleaning Services <b>Status: Inactive</b> Positional Accuracy: Automatically positioned to the address	A19SE (NE)	940	-	530257 184373
238	<b>Contemporary Trade Directory Entries</b> Name: Task It Ltd Location: Unit 25, Kings Exchange, Tileyard Road, London, N7 9AH Classification: Computer Manufacturers <b>Status: Inactive</b> Positional Accuracy: Automatically positioned to the address	A19SE (NE)	948	-	530277 184349
239	<b>Contemporary Trade Directory Entries</b> Name: Prince Of Wales Location: 17, Prince of Wales Road, London, NW5 3LH Classification: Dry Cleaners <b>Status: Inactive</b> Positional Accuracy: Automatically positioned to the address	A17NE (NW)	907	-	528777 184696
240	<b>Contemporary Trade Directory Entries</b> Name: Shell Camden Town Location: 109-113, York Way, London, N7 9QE Classification: Petrol Filling Stations <b>Status: Active</b> Positional Accuracy: Automatically positioned to the address	A19NW (NE)	912	-	529973 184699
240	<b>Contemporary Trade Directory Entries</b> Name: Shell Service Station Location: 109-113, York Way, London, N7 9QE Classification: Petrol Filling Stations <b>Status: Active</b> Positional Accuracy: Automatically positioned to the address	A19NW (NE)	912	-	529973 184699
241	<b>Contemporary Trade Directory Entries</b> Name: The Carriage Office Location: 39 Brewery Road, London, N7 9QH Classification: Car Body Repairs <b>Status: Active</b> Positional Accuracy: Automatically positioned to the address	A19SE (NE)	913	-	530175 184459

Map ID	Details	Quadrant Reference (Compass Direction)	Estimated Distance From Site	Contact	NGR
241	<b>Contemporary Trade Directory Entries</b> Name: Park Lane Aftersales Location: 39-41, Brewery Road, London, N7 9QH Classification: Garage Services <b>Status: Inactive</b> Positional Accuracy: Automatically positioned to the address	A19SE (NE)	913	-	530175 184459
241	<b>Contemporary Trade Directory Entries</b> Name: Park Lane Location: 39-41, Brewery Road, London, N7 9QH Classification: Car Dealers - Used <b>Status: Inactive</b> Positional Accuracy: Automatically positioned to the address	A19SE (NE)	913	-	530175 184459
241	<b>Contemporary Trade Directory Entries</b> Name: Levc Location: 39-41, Brewery Road, London, N7 9QH Classification: Car Manufacturers <b>Status: Active</b> Positional Accuracy: Automatically positioned to the address	A19SE (NE)	913	-	530175 184459
242	<b>Contemporary Trade Directory Entries</b> Name: Morrisons Petrol Station Location: Chalk Farm Road, London, NW1 8AA Classification: Petrol Filling Stations <b>Status: Inactive</b> Positional Accuracy: Automatically positioned to the address	A12NW (W)	921	-	528412 184102
243	<b>Contemporary Trade Directory Entries</b> Name: Speciality Stores Ltd Location: Unit 17, 1, Rufford Street, London, N1 0AD Classification: Cosmetic Manufacturers <b>Status: Inactive</b> Positional Accuracy: Automatically positioned to the address	A14NE (E)	921	-	530333 184060
244	<b>Contemporary Trade Directory Entries</b> Name: Saint Dry Cleaners Location: 26, Randells Road, London, N1 0DH Classification: Dry Cleaners <b>Status: Inactive</b> Positional Accuracy: Automatically positioned to the address	A14SE (E)	928	-	530347 183940
244	<b>Contemporary Trade Directory Entries</b> Name: Press-X-Press Location: 43-55 Randells Rd, London, N1 0DH Classification: Laundry & Dry Cleaning Supplies <b>Status: Inactive</b> Positional Accuracy: Manually positioned to the address or location	A14SE (E)	941	-	530360 183916
245	<b>Contemporary Trade Directory Entries</b> Name: City Centre Location: 118, Eversholt Street, London, NW1 1BP Classification: Dry Cleaners <b>Status: Inactive</b> Positional Accuracy: Automatically positioned to the address	A8SE (S)	937	-	529499 182980
246	<b>Contemporary Trade Directory Entries</b> Name: Wash & Iron Location: Park Rd, London, NW1 4SS Classification: Ironing & Home Laundry Services <b>Status: Inactive</b> Positional Accuracy: Manually positioned within the geographical locality	A8SE (S)	942	-	529433 182967
247	<b>Contemporary Trade Directory Entries</b> Name: Danka Business Systems Plc Location: 88, Brewery Road, London, N7 9NT Classification: Photocopiers <b>Status: Inactive</b> Positional Accuracy: Manually positioned to the address or location	A19SE (NE)	946	-	530175 184520
248	<b>Contemporary Trade Directory Entries</b> Name: Cemex Uk Location: Randells Road, London, N1 0DE Classification: Concrete & Mortar Ready Mixed <b>Status: Active</b> Positional Accuracy: Manually positioned within the geographical locality	A14NE (E)	955	-	530372 184016
249	<b>Contemporary Trade Directory Entries</b> Name: Morrisons Petrol Station Location: Chalk Farm Road, London, NW1 8AA Classification: Petrol Filling Stations <b>Status: Active</b> Positional Accuracy: Manually positioned to the address or location	A12NW (W)	955	-	528420 184280

Map ID	Details	Quadrant Reference (Compass Direction)	Estimated Distance From Site	Contact	NGR
250	<b>Contemporary Trade Directory Entries</b> Name: Bp Express Shopping Location: 142, Hampstead Road, London, NW1 2PT Classification: Petrol Filling Stations - 24 Hour <b>Status: Inactive</b> Positional Accuracy: Automatically positioned to the address	A8SW (S)	962	-	529225 182954
251	<b>Contemporary Trade Directory Entries</b> Name: Carnevale Location: Carnevale House, 107, Blundell Street, LONDON, N7 9BN Classification: Food Products - Manufacturers <b>Status: Active</b> Positional Accuracy: Automatically positioned to the address	A19SE (NE)	967	-	530250 184441
251	<b>Contemporary Trade Directory Entries</b> Name: Galactic Prints Ltd Location: Unit 9, Acorn Production Centre 103-105, Blundell Street, London, N7 9BN Classification: Printers Textile <b>Status: Active</b> Positional Accuracy: Automatically positioned to the address	A19SE (NE)	980	-	530273 184428
251	<b>Contemporary Trade Directory Entries</b> Name: Urban Clothing Uk Ltd Location: Unit 9, Acorn Production Centre 103-105, Blundell Street, London, N7 9BN Classification: Printers Textile <b>Status: Active</b> Positional Accuracy: Automatically positioned to the address	A19SE (NE)	980	-	530273 184428
251	<b>Contemporary Trade Directory Entries</b> Name: Circle Plastics Ltd Location: Unit 1, Acorn Production Centre, 105, Blundell Street, London, N7 9BN Classification: Plastics - Vacuum Forming <b>Status: Inactive</b> Positional Accuracy: Automatically positioned to the address	A19SE (NE)	980	-	530273 184428
251	<b>Contemporary Trade Directory Entries</b> Name: Straight Up Scaffolding Location: Stable Yard Blundell Street, London, N7 9BN Classification: Scaffolding & Work Platforms <b>Status: Inactive</b> Positional Accuracy: Manually positioned within the geographical locality	A19SE (NE)	980	-	530273 184428
251	<b>Contemporary Trade Directory Entries</b> Name: J & J Auto'S Location: Unit 2, Acorn Production Centre, 105, Blundell Street, London, N7 9BN Classification: Mot Testing Centres <b>Status: Active</b> Positional Accuracy: Automatically positioned to the address	A19SE (NE)	980	-	530273 184428
251	<b>Contemporary Trade Directory Entries</b> Name: Comatec (Uk) Ltd Location: Unit 2, Acorn Production Centre, 105, Blundell Street, London, N7 9BN Classification: Cleaning Services - Commercial <b>Status: Inactive</b> Positional Accuracy: Automatically positioned to the address	A19SE (NE)	989	-	530282 184431
252	<b>Contemporary Trade Directory Entries</b> Name: Fax Repair Co Location: Flat 25, Beauvale, Ferdinand Street, London, NW1 8EY Classification: Fax Machines <b>Status: Inactive</b> Positional Accuracy: Automatically positioned to the address	A17SW (NW)	972	-	528467 184433
253	<b>Contemporary Trade Directory Entries</b> Name: Compass Litho Location: 1-6, Battle Bridge Road, London, NW1 2TW Classification: Printers <b>Status: Inactive</b> Positional Accuracy: Automatically positioned to the address	A9NE (SE)	972	-	530178 183338
253	<b>Contemporary Trade Directory Entries</b> Name: K X Recovery Service Location: 1-6, Battle Bridge Road, London, NW1 2TW Classification: Car Breakdown & Recovery Services <b>Status: Inactive</b> Positional Accuracy: Automatically positioned to the address	A9NE (SE)	972	-	530178 183338
253	<b>Contemporary Trade Directory Entries</b> Name: Park Bodyworks (Kings Cross) Ltd Location: 1-6, Battle Bridge Road, London, NW1 2TW Classification: Car Body Repairs <b>Status: Inactive</b> Positional Accuracy: Automatically positioned to the address	A9NE (SE)	972	-	530178 183338

Map ID	Details	Quadrant Reference (Compass Direction)	Estimated Distance From Site	Contact	NGR
254	<b>Contemporary Trade Directory Entries</b> Name: Nw1 Bespoke Scaffolding Services Location: Phoenix Rd, London, NW1 1ES Classification: Scaffolding & Work Platforms <b>Status: Inactive</b> Positional Accuracy: Manually positioned within the geographical locality	A9SW (S)	975	-	529755 183014
255	<b>Contemporary Trade Directory Entries</b> Name: S & A Electricals Ltd Location: 107a, Bartholomew Road, LONDON, NW5 2AR Classification: Domestic Appliances - Servicing, Repairs & Parts <b>Status: Inactive</b> Positional Accuracy: Automatically positioned to the address	A23SE (N)	977	-	529422 184982
256	<b>Contemporary Trade Directory Entries</b> Name: Super Laundry Location: 138, York Way, London, N1 0AX Classification: Laundries & Launderettes <b>Status: Active</b> Positional Accuracy: Automatically positioned to the address	A14SE (E)	979	-	530352 183650
257	<b>Contemporary Trade Directory Entries</b> Name: West End Services Location: Flat 59, Augustus House, Augustus Street, London, NW1 3TB Classification: Cleaning Services - Domestic <b>Status: Inactive</b> Positional Accuracy: Automatically positioned to the address	A7SE (S)	979	-	529005 182995
258	<b>Contemporary Trade Directory Entries</b> Name: Electrocomponents Plc Location: 2, Pancras Square, London, N1C 4AG Classification: Electronic Component Manufacturers & Distributors <b>Status: Inactive</b> Positional Accuracy: Automatically positioned to the address	A9NE (SE)	980	-	530144 183285
259	<b>Contemporary Trade Directory Entries</b> Name: Haywards Cleaners Ltd Location: Phoenix Rd, London, NW1 1ES Classification: Dry Cleaners <b>Status: Inactive</b> Positional Accuracy: Manually positioned to the road within the address or location	A8SE (S)	981	-	529666 182974
260	<b>Contemporary Trade Directory Entries</b> Name: S & A Electricals Location: 245, Kentish Town Road, London, NW5 2JT Classification: Domestic Appliances - Servicing, Repairs & Parts <b>Status: Inactive</b> Positional Accuracy: Automatically positioned to the address	A17NE (NW)	983	-	528964 184897
260	<b>Contemporary Trade Directory Entries</b> Name: S & A Electricals Location: 245, Kentish Town Road, London, NW5 2JT Classification: Domestic Appliances - Servicing, Repairs & Parts <b>Status: Inactive</b> Positional Accuracy: Automatically positioned to the address	A17NE (NW)	983	-	528964 184897
260	<b>Contemporary Trade Directory Entries</b> Name: Superdrug Location: 218-220, Kentish Town Road, London, NW5 2AD Classification: Chemists' & Pharmacists' Suppliers & Wholesalers <b>Status: Active</b> Positional Accuracy: Automatically positioned to the address	A17NE (N)	997	-	529000 184927
261	<b>Contemporary Trade Directory Entries</b> Name: Reject Pot Shop Location: 56, Chalk Farm Road, London, NW1 8AN Classification: Catering Equipment <b>Status: Active</b> Positional Accuracy: Automatically positioned to the address	A17SW (W)	984	-	528407 184330
261	<b>Contemporary Trade Directory Entries</b> Name: Reject Pot Shop Location: 56, Chalk Farm Road, London, NW1 8AN Classification: Tableware <b>Status: Inactive</b> Positional Accuracy: Automatically positioned to the address	A17SW (W)	984	-	528408 184330
261	<b>Contemporary Trade Directory Entries</b> Name: Select Canvas Location: The Stables Market, Chalk Farm Rd, London, NW1 8AH Classification: Printers <b>Status: Inactive</b> Positional Accuracy: Manually positioned to the road within the address or location	A17SW (W)	992	-	528392 184314

Map ID	Details	Quadrant Reference (Compass Direction)	Estimated Distance From Site	Contact	NGR
262	<b>Contemporary Trade Directory Entries</b> Name: Bartram Associates Ltd Location: Unit 10, Acorn Production Centre, 105, Blundell Street, London, N7 9BN Classification: Medical Equipment Manufacturers <b>Status: Inactive</b> Positional Accuracy: Automatically positioned to the address	A19SE (NE)	987	-	530298 184396
262	<b>Contemporary Trade Directory Entries</b> Name: Urban Attitude (Uk) Ltd Location: Unit 9, Acorn Production Centre, 103-105, Blundell Street, London, N7 9BN Classification: T-Shirts <b>Status: Inactive</b> Positional Accuracy: Automatically positioned to the address	A19SE (NE)	996	-	530305 184402
263	<b>Contemporary Trade Directory Entries</b> Name: Portrait & Wedding Photography Location: 106, Eversholt Street, London, NW1 1BP Classification: Photocopiers <b>Status: Inactive</b> Positional Accuracy: Manually positioned to the address or location	A3NE (S)	989	-	529542 182934
264	<b>Contemporary Trade Directory Entries</b> Name: Sculpture Moulds Location: Flat 35, Langdale, Stanhope Street, London, NW1 3RA Classification: Foundries <b>Status: Active</b> Positional Accuracy: Automatically positioned to the address	A8SW (S)	993	-	529074 182956
265	<b>Contemporary Trade Directory Entries</b> Name: The Francis Crick Institute Location: 1, Midland Road, London, NW1 1AT Classification: Medical & Dental Laboratories <b>Status: Inactive</b> Positional Accuracy: Automatically positioned to the address	A9SW (SE)	994	-	529943 183099
266	<b>Contemporary Trade Directory Entries</b> Name: Hawkins & Scuffell Location: 123, Camden Mews, London, NW1 9AH Classification: Antiques - Repairing & Restoring <b>Status: Inactive</b> Positional Accuracy: Automatically positioned to the address	A19NW (NE)	998	-	529822 184900
267	<b>Fuel Station Entries</b> Name: Mark Kass Location: 85-89, Camden Road , Camden Town , London, Inner London, NW1 9EX Brand: Obsolete Premises Type: Not Applicable <b>Status: Obsolete</b> Positional Accuracy: Manually positioned to the address or location	A18SW (N)	433	-	529285 184428
268	<b>Fuel Station Entries</b> Name: St Georges Service Station Location: 47, Mornington Crescent , Regents Park , London, Inner London, NW1 7RB Brand: Obsolete Premises Type: Not Applicable <b>Status: Obsolete</b> Positional Accuracy: Located by supplier to within 100m	A8NW (SW)	556	-	529094 183419
269	<b>Fuel Station Entries</b> Name: Camden Express Location: 196-206, Camden Road , Camden Town , London, Inner London, NW1 9HG Brand: ESSO Premises Type: Petrol Station <b>Status: Open</b> Positional Accuracy: Automatically positioned to the address	A18SE (N)	609	-	529541 184593
270	<b>Fuel Station Entries</b> Name: Fairways Garage Location: 139-143, Camden Road Sandall Road, Camden Town , London, Inner London, NW1 9HA Brand: Total Premises Type: Not Applicable <b>Status: Obsolete</b> Positional Accuracy: Manually positioned to the address or location	A18NE (N)	669	-	529530 184658
271	<b>Fuel Station Entries</b> Name: Parkway Filling Station Location: 120, Parkway , Camden Town , London, Inner London, NW1 7AN Brand: Obsolete Premises Type: Not Applicable <b>Status: Obsolete</b> Positional Accuracy: Approximate location provided by supplier	A12SW (W)	747	-	528582 183889

Map ID	Details	Quadrant Reference (Compass Direction)	Estimated Distance From Site	Contact	NGR
272	<b>Fuel Station Entries</b> Name: Chalk Farm Service Station Location: 29-33, Chalk Farm Road , Chalk Farm , London, Inner London, NW1 8AJ Brand: ESSO Premises Type: Not Applicable <b>Status: Obsolete</b> Positional Accuracy: Manually positioned to the address or location	A12NW (NW)	821	-	528567 184291
273	<b>Fuel Station Entries</b> Name: Former Garage Location: York Way , Barnsbury , London, Inner London, N1 Brand: Obsolete Premises Type: Not Applicable <b>Status: Obsolete</b> Positional Accuracy: Located by supplier to within 10m	A14SE (E)	849	-	530265 183867
274	<b>Fuel Station Entries</b> Name: Shell Camden Town Location: 109-113, York Way Camden Park Road, Camden Town , London, Inner London, N7 9QE Brand: Shell Premises Type: Petrol Station <b>Status: Open</b> Positional Accuracy: Automatically positioned to the address	A19NW (NE)	912	-	529973 184699
275	<b>Fuel Station Entries</b> Name: Morrisons Camden Location: Chalk Farm Road , Chalk Farm , London, Inner London, NW1 8AA Brand: Morrisons Premises Type: Hypermarket <b>Status: Open</b> Positional Accuracy: Manually positioned to the address or location	A12NW (W)	955	-	528420 184281
276	<b>Fuel Station Entries</b> Name: Euston Filling Station Location: 142, Hampstead Road , Regents Park , London, Inner London, NW1 2PT Brand: BP Premises Type: Petrol Station <b>Status: Closed</b> Positional Accuracy: Manually positioned to the address or location	A3NW (S)	976	-	529231 182939
277	<b>Points of Interest - Commercial Services</b> Name: Burlingtons Camden Location: 90-94 Baynes Street, London, NW1 0TZ Category: Repair and Servicing Class Code: Vehicle Repair, Testing and Servicing Positional Accuracy: Positioned to address or location	A13NW (N)	153	9	529352 184157
277	<b>Points of Interest - Commercial Services</b> Name: Burlingtons Camden Location: 90-94 Baynes Street, London, NW1 0TZ Category: Repair and Servicing Class Code: Vehicle Repair, Testing and Servicing Positional Accuracy: Positioned to address or location	A13NW (N)	153	9	529352 184157
277	<b>Points of Interest - Commercial Services</b> Name: Burlington Camden Location: 90-94 Baynes Street, London, NW1 0TZ Category: Repair and Servicing Class Code: Vehicle Repair, Testing and Servicing Positional Accuracy: Positioned to address or location	A13NW (N)	153	9	529352 184157
277	<b>Points of Interest - Commercial Services</b> Name: Burlington Camden Location: 90-94 Baynes Street, London, NW1 0TZ Category: Repair and Servicing Class Code: Vehicle Repair, Testing and Servicing Positional Accuracy: Positioned to address or location	A13NW (N)	153	9	529352 184157
278	<b>Points of Interest - Commercial Services</b> Name: Camden Cab Company Ltd Location: 5a Agar Place, London, NW1 0RG Category: Repair and Servicing Class Code: Vehicle Repair, Testing and Servicing Positional Accuracy: Positioned to address or location	A13NE (N)	225	9	529428 184225
278	<b>Points of Interest - Commercial Services</b> Name: B G T Garage Location: 5a Agar Place, London, NW1 0RG Category: Repair and Servicing Class Code: Vehicle Repair, Testing and Servicing Positional Accuracy: Positioned to address or location	A13NE (N)	226	9	529429 184226

Map ID	Details	Quadrant Reference (Compass Direction)	Estimated Distance From Site	Contact	NGR
279	<b>Points of Interest - Commercial Services</b> Name: Hugo Boss (UK) Ltd Location: Unit 1 39, Plender Street, London, NW1 0DT Category: Transport, Storage and Delivery Class Code: Distribution and Haulage Positional Accuracy: Positioned to address or location	A13SW (S)	245	9	529286 183674
279	<b>Points of Interest - Commercial Services</b> Name: Cleanwash Location: 68 Plender Street, London, NW1 0LB Category: Personal, Consumer and other Services Class Code: Vehicle Cleaning Services Positional Accuracy: Positioned to address or location	A8NW (S)	330	9	529272 183589
280	<b>Points of Interest - Commercial Services</b> Name: Car Wash Valeting Centre Location: 128 Camden Road, London, NW1 9EE Category: Personal, Consumer and other Services Class Code: Vehicle Cleaning Services Positional Accuracy: Positioned to address or location	A13NW (NW)	276	9	529249 184249
280	<b>Points of Interest - Commercial Services</b> Name: Car Wash Valeting Centre Location: 128a Camden Road, London, NW1 9EE Category: Personal, Consumer and other Services Class Code: Vehicle Cleaning Services Positional Accuracy: Positioned to address or location	A13NW (N)	291	9	529263 184273
280	<b>Points of Interest - Commercial Services</b> Name: Buchanan Motors Location: 128a Camden Road, London, NW1 9EE Category: Repair and Servicing Class Code: Vehicle Repair, Testing and Servicing Positional Accuracy: Positioned to address or location	A13NW (N)	291	9	529263 184273
280	<b>Points of Interest - Commercial Services</b> Name: Buchanan Motors Location: 128a Camden Road, London, NW1 9EE Category: Repair and Servicing Class Code: Vehicle Repair, Testing and Servicing Positional Accuracy: Positioned to address or location	A13NW (N)	291	9	529262 184272
281	<b>Points of Interest - Commercial Services</b> Name: Parcelworld UK Ltd Location: 233 Royal College Street, London, NW1 9LT Category: Transport, Storage and Delivery Class Code: Distribution and Haulage Positional Accuracy: Positioned to address or location	A13NW (NW)	319	9	529148 184240
281	<b>Points of Interest - Commercial Services</b> Name: Parcelworld UK Ltd Location: 233 Royal College Street, London, NW1 9LT Category: Transport, Storage and Delivery Class Code: Distribution and Haulage Positional Accuracy: Positioned to address or location	A13NW (NW)	319	9	529149 184241
282	<b>Points of Interest - Commercial Services</b> Name: Fame Foods Location: 85-87 Bayham Street, London, NW1 0AG Category: Transport, Storage and Delivery Class Code: Distribution and Haulage Positional Accuracy: Positioned to address or location	A13SW (SW)	348	9	529059 183736
283	<b>Points of Interest - Commercial Services</b> Name: Mike's Coachworks Location: 120 Camley Street, London, N1C 4PG Category: Repair and Servicing Class Code: Vehicle Repair, Testing and Servicing Positional Accuracy: Positioned to address or location	A13NE (NE)	355	9	529694 184175
283	<b>Points of Interest - Commercial Services</b> Name: Mikes Coachworks Location: 120 Camley Street, London, N1C 4PG Category: Repair and Servicing Class Code: Vehicle Repair, Testing and Servicing Positional Accuracy: Positioned to address or location	A13NE (NE)	355	9	529694 184175
283	<b>Points of Interest - Commercial Services</b> Name: Mikes Coachwork Location: 120 Camley Street, London, N1C 4PG Category: Repair and Servicing Class Code: Vehicle Repair, Testing and Servicing Positional Accuracy: Positioned to address or location	A13NE (NE)	356	9	529694 184176

Map ID	Details	Quadrant Reference (Compass Direction)	Estimated Distance From Site	Contact	NGR
283	<b>Points of Interest - Commercial Services</b> Name: B M W Auto Services Location: 122 Camley Street, London, N1C 4PG Category: Repair and Servicing Class Code: Vehicle Repair, Testing and Servicing Positional Accuracy: Positioned to address or location	A13NE (NE)	357	9	529691 184183
283	<b>Points of Interest - Commercial Services</b> Name: BMW Auto Services Location: 122 Camley Street, London, NW1 0PG Category: Repair and Servicing Class Code: Vehicle Repair, Testing and Servicing Positional Accuracy: Positioned to address or location	A13NE (NE)	357	9	529691 184183
283	<b>Points of Interest - Commercial Services</b> Name: B M W Auto Services Location: 122 Camley Street, London, N1C 4PG Category: Repair and Servicing Class Code: Vehicle Repair, Testing and Servicing Positional Accuracy: Positioned to address or location	A13NE (NE)	357	9	529691 184183
283	<b>Points of Interest - Commercial Services</b> Name: Transauto Garage Ltd Location: 124 Camley Street, London, N1C 4PG Category: Repair and Servicing Class Code: Vehicle Repair, Testing and Servicing Positional Accuracy: Positioned to address or location	A13NE (NE)	358	9	529687 184192
283	<b>Points of Interest - Commercial Services</b> Name: T & S Coachworks Ltd Location: 124 Camley Street, London, NW1 0PG Category: Repair and Servicing Class Code: Vehicle Repair, Testing and Servicing Positional Accuracy: Positioned to address or location	A13NE (NE)	359	9	529688 184192
283	<b>Points of Interest - Commercial Services</b> Name: Transauto Garage Ltd Location: 124 Camley Street, London, NW1 0PG Category: Repair and Servicing Class Code: Vehicle Repair, Testing and Servicing Positional Accuracy: Positioned to address or location	A13NE (NE)	359	9	529688 184192
283	<b>Points of Interest - Commercial Services</b> Name: German Car Centre Location: 126 Camley Street, London, N1C 4PG Category: Repair and Servicing Class Code: Vehicle Repair, Testing and Servicing Positional Accuracy: Positioned to address or location	A13NE (NE)	360	9	529685 184200
283	<b>Points of Interest - Commercial Services</b> Name: German Car Centre Location: 126 Camley Street, London, NW1 0PG Category: Repair and Servicing Class Code: Vehicle Repair, Testing and Servicing Positional Accuracy: Positioned to address or location	A13NE (NE)	361	9	529686 184201
283	<b>Points of Interest - Commercial Services</b> Name: German Car Centre Location: 126 Camley Street, London, N1C 4PG Category: Repair and Servicing Class Code: Vehicle Repair, Testing and Servicing Positional Accuracy: Positioned to address or location	A13NE (NE)	361	9	529686 184201
283	<b>Points of Interest - Commercial Services</b> Name: Euro Motors Location: 128 Camley Street, London, NW1 0PG Category: Repair and Servicing Class Code: Vehicle Repair, Testing and Servicing Positional Accuracy: Positioned to address or location	A13NE (NE)	365	9	529683 184211
283	<b>Points of Interest - Commercial Services</b> Name: Euro Motors Location: 128 Camley Street, London, N1C 4PG Category: Repair and Servicing Class Code: Vehicle Repair, Testing and Servicing Positional Accuracy: Positioned to address or location	A13NE (NE)	365	9	529683 184211
283	<b>Points of Interest - Commercial Services</b> Name: York Way Taxi Parts Location: 130 Camley Street, London, N1C 4PG Category: Repair and Servicing Class Code: Vehicle Repair, Testing and Servicing Positional Accuracy: Positioned to address or location	A13NE (NE)	370	9	529682 184221

Map ID	Details	Quadrant Reference (Compass Direction)	Estimated Distance From Site	Contact	NGR
283	<b>Points of Interest - Commercial Services</b> Name: Kings X Cabs Location: 130 Camley Street, London, N1C 4PG Category: Repair and Servicing Class Code: Vehicle Repair, Testing and Servicing Positional Accuracy: Positioned to address or location	A13NE (NE)	370	9	529682 184221
283	<b>Points of Interest - Commercial Services</b> Name: York Way Taxis Location: 130 Camley Street, London, N1C 4PG Category: Repair and Servicing Class Code: Vehicle Repair, Testing and Servicing Positional Accuracy: Positioned to address or location	A13NE (NE)	370	9	529682 184221
283	<b>Points of Interest - Commercial Services</b> Name: D T S Ltd Location: 132 Camley Street, London, N1C 4PG Category: Repair and Servicing Class Code: Vehicle Repair, Testing and Servicing Positional Accuracy: Positioned to address or location	A13NE (NE)	371	9	529678 184229
283	<b>Points of Interest - Commercial Services</b> Name: Jaguar Ac Classics Location: 132 Camley Street, London, NW1 0PG Category: Repair and Servicing Class Code: Vehicle Repair, Testing and Servicing Positional Accuracy: Positioned to address or location	A13NE (NE)	372	9	529678 184229
283	<b>Points of Interest - Commercial Services</b> Name: Brian's Garage Location: 132 Camley Street, London, NW1 0PG Category: Repair and Servicing Class Code: Vehicle Repair, Testing and Servicing Positional Accuracy: Positioned to address or location	A13NE (NE)	372	9	529678 184229
283	<b>Points of Interest - Commercial Services</b> Name: A W Motors Location: 134 Camley Street, London, NW1 0PG Category: Repair and Servicing Class Code: Vehicle Repair, Testing and Servicing Positional Accuracy: Positioned to address or location	A13NE (NE)	375	9	529676 184238
283	<b>Points of Interest - Commercial Services</b> Name: A W Motors Location: 134 Camley Street, London, N1C 4PG Category: Repair and Servicing Class Code: Vehicle Repair, Testing and Servicing Positional Accuracy: Positioned to address or location	A13NE (NE)	375	9	529676 184238
283	<b>Points of Interest - Commercial Services</b> Name: A W Motors Location: 134 Camley Street, London, N1C 4PG Category: Repair and Servicing Class Code: Vehicle Repair, Testing and Servicing Positional Accuracy: Positioned to address or location	A13NE (NE)	375	9	529676 184238
283	<b>Points of Interest - Commercial Services</b> Name: A W Motors Location: 134 Camley Street, London, NW1 0PG Category: Repair and Servicing Class Code: Vehicle Repair, Testing and Servicing Positional Accuracy: Positioned to address or location	A13NE (NE)	375	9	529676 184238
283	<b>Points of Interest - Commercial Services</b> Name: A W Motors Location: 134 Camley Street, London, NW1 0PG Category: Repair and Servicing Class Code: Vehicle Repair, Testing and Servicing Positional Accuracy: Positioned to address or location	A13NE (NE)	375	9	529676 184238
283	<b>Points of Interest - Commercial Services</b> Name: D & J Motors Location: 136 Camley Street, London, N1C 4PG Category: Repair and Servicing Class Code: Vehicle Repair, Testing and Servicing Positional Accuracy: Positioned to address or location	A13NE (NE)	377	9	529673 184245
283	<b>Points of Interest - Commercial Services</b> Name: D & J Motors Location: 136 Camley Street, London, NW1 0PG Category: Repair and Servicing Class Code: Vehicle Repair, Testing and Servicing Positional Accuracy: Positioned to address or location	A13NE (NE)	378	9	529674 184246

Map ID	Details	Quadrant Reference (Compass Direction)	Estimated Distance From Site	Contact	NGR
284	<b>Points of Interest - Commercial Services</b> Name: Steve's Garage Ltd Location: 23-27 Kings Terrace, London, NW1 0JP Category: Repair and Servicing Class Code: Vehicle Repair, Testing and Servicing Positional Accuracy: Positioned to address or location	A8NW (SW)	437	9	529157 183521
284	<b>Points of Interest - Commercial Services</b> Name: Steve's Garage Ltd Location: 23-27 Kings Terrace, London, NW1 0JP Category: Repair and Servicing Class Code: Vehicle Repair, Testing and Servicing Positional Accuracy: Positioned to address or location	A8NW (SW)	437	9	529157 183521
284	<b>Points of Interest - Commercial Services</b> Name: Post Box Plus Location: 49 Camden High Street, London, NW1 7JH Category: Transport, Storage and Delivery Class Code: Distribution and Haulage Positional Accuracy: Positioned to address or location	A8NW (SW)	475	9	529114 183501
285	<b>Points of Interest - Commercial Services</b> Name: Stock Motors Co Location: 17a Murray Street, London, NW1 9RE Category: Repair and Servicing Class Code: Vehicle Repair, Testing and Servicing Positional Accuracy: Positioned to address or location	A18SE (NE)	457	9	529634 184386
285	<b>Points of Interest - Commercial Services</b> Name: Stock Motors Co Location: 17a Murray Street, London, NW1 9RE Category: Repair and Servicing Class Code: Vehicle Repair, Testing and Servicing Positional Accuracy: Positioned to address or location	A18SE (NE)	457	9	529634 184386
286	<b>Points of Interest - Commercial Services</b> Name: Lucky Motors Location: 17 Camden Mews, London, NW1 9DB Category: Repair and Servicing Class Code: Vehicle Repair, Testing and Servicing Positional Accuracy: Positioned to address or location	A18SE (N)	466	9	529452 184466
286	<b>Points of Interest - Commercial Services</b> Name: Lucky Motors Location: 17 Camden Mews, London, NW1 9DB Category: Repair and Servicing Class Code: Vehicle Repair, Testing and Servicing Positional Accuracy: Positioned to address or location	A18SE (N)	466	9	529453 184466
287	<b>Points of Interest - Commercial Services</b> Name: Adam Engineering Ltd Location: 49 Kentish Town Road, London, NW1 8NX Category: Construction Services Class Code: Metalworkers Including Blacksmiths Positional Accuracy: Positioned to address or location	A12NE (NW)	477	9	528914 184217
287	<b>Points of Interest - Commercial Services</b> Name: Arthur's Car Body Repairs Location: 49 Kentish Town Road, London, NW1 8NX Category: Repair and Servicing Class Code: Vehicle Repair, Testing and Servicing Positional Accuracy: Positioned to address or location	A12NE (NW)	477	9	528914 184217
287	<b>Points of Interest - Commercial Services</b> Name: Adam Engineering Ltd Location: 49 Kentish Town Road, London, NW1 8NX Category: Construction Services Class Code: Metalworkers Including Blacksmiths Positional Accuracy: Positioned to address or location	A12NE (NW)	477	9	528914 184217
287	<b>Points of Interest - Commercial Services</b> Name: S Phillips Location: 49 Kentish Town Road, London, NW1 8NX Category: Repair and Servicing Class Code: Vehicle Repair, Testing and Servicing Positional Accuracy: Positioned to address or location	A12NE (NW)	477	9	528914 184217
287	<b>Points of Interest - Commercial Services</b> Name: Victory Motorcycles Location: 49 Kentish Town Road, London, NW1 8NX Category: Repair and Servicing Class Code: Vehicle Repair, Testing and Servicing Positional Accuracy: Positioned to address or location	A12NE (NW)	477	9	528914 184217

Map ID	Details	Quadrant Reference (Compass Direction)	Estimated Distance From Site	Contact	NGR
287	<b>Points of Interest - Commercial Services</b> Name: Phillips Car Trimmers Location: 49 Kentish Town Road, London, NW1 8NX Category: Repair and Servicing Class Code: Vehicle Repair, Testing and Servicing Positional Accuracy: Positioned to address or location	A12NE (NW)	477	9	528914 184217
287	<b>Points of Interest - Commercial Services</b> Name: Camden Metal Recycling Location: 49a Kentish Town Road, 1 The Arches, London, NW1 8NX Category: Recycling Services Class Code: Scrap Metal Merchants Positional Accuracy: Positioned to address or location	A12NE (NW)	498	9	528899 184232
288	<b>Points of Interest - Commercial Services</b> Name: Crankshaft Exchange & Borers Ltd Location: 44 St. Pauls Crescent, London, NW1 9TN Category: Repair and Servicing Class Code: Vehicle Repair, Testing and Servicing Positional Accuracy: Positioned to address or location	A19SW (NE)	487	9	529767 184302
289	<b>Points of Interest - Commercial Services</b> Name: Want Care Car Service Location: 4 Inverness Street, London, NW1 7HJ Category: Personal, Consumer and other Services Class Code: Vehicle Cleaning Services Positional Accuracy: Positioned to address or location	A12SE (W)	501	9	528824 183947
290	<b>Points of Interest - Commercial Services</b> Name: Jacks Motors Location: 2 Torbay Street, London, NW1 8RR Category: Repair and Servicing Class Code: Vehicle Repair, Testing and Servicing Positional Accuracy: Positioned to address or location	A12NE (NW)	517	9	528876 184230
290	<b>Points of Interest - Commercial Services</b> Name: Jack & Hashi Motor Services Location: 2 Torbay Street, London, NW1 8RR Category: Repair and Servicing Class Code: Vehicle Repair, Testing and Servicing Positional Accuracy: Positioned to address or location	A12NE (NW)	517	9	528876 184230
290	<b>Points of Interest - Commercial Services</b> Name: Harry Motors Group Location: 17 Leybourne Road, London, NW1 8QY Category: Repair and Servicing Class Code: Vehicle Repair, Testing and Servicing Positional Accuracy: Positioned to address or location	A12NE (NW)	518	9	528866 184214
290	<b>Points of Interest - Commercial Services</b> Name: Harry Motors Location: 17 Leybourne Road, London, NW1 8QY Category: Repair and Servicing Class Code: Vehicle Repair, Testing and Servicing Positional Accuracy: Positioned to address or location	A12NE (NW)	518	9	528866 184214
290	<b>Points of Interest - Commercial Services</b> Name: Harry Motors Location: 17 Leybourne Road, London, NW1 8QY Category: Repair and Servicing Class Code: Vehicle Repair, Testing and Servicing Positional Accuracy: Positioned to address or location	A12NE (NW)	518	9	528866 184214
290	<b>Points of Interest - Commercial Services</b> Name: Harry Motors Group Location: 17 Leybourne Road, London, NW1 8QY Category: Repair and Servicing Class Code: Vehicle Repair, Testing and Servicing Positional Accuracy: Positioned to address or location	A12NE (NW)	518	9	528866 184214
290	<b>Points of Interest - Commercial Services</b> Name: Jacks Motors Location: 2 Torbay Street, London, NW1 8RR Category: Repair and Servicing Class Code: Vehicle Repair, Testing and Servicing Positional Accuracy: Positioned to address or location	A12NE (NW)	522	9	528872 184234
290	<b>Points of Interest - Commercial Services</b> Name: W Starling Crash Repairs Location: 8a Torbay Street, London, NW1 8RR Category: Repair and Servicing Class Code: Vehicle Repair, Testing and Servicing Positional Accuracy: Positioned to address or location	A12NE (NW)	532	9	528874 184257

Map ID	Details	Quadrant Reference (Compass Direction)	Estimated Distance From Site	Contact	NGR
290	<b>Points of Interest - Commercial Services</b> Name: Mikes Coachworks Ltd Location: 13 Leybourne Road, London, NW1 8QY Category: Repair and Servicing Class Code: Vehicle Repair, Testing and Servicing Positional Accuracy: Positioned to address or location	A12NE (NW)	547	9	528831 184210
290	<b>Points of Interest - Commercial Services</b> Name: Morton Stockwell Location: 14 Leybourne Road, London, NW1 8QY Category: Repair and Servicing Class Code: Vehicle Repair, Testing and Servicing Positional Accuracy: Positioned to address or location	A12NE (NW)	547	9	528831 184210
290	<b>Points of Interest - Commercial Services</b> Name: Mikes Coachworks Ltd Location: 13 Leybourne Road, London, NW1 8QY Category: Repair and Servicing Class Code: Vehicle Repair, Testing and Servicing Positional Accuracy: Positioned to address or location	A12NE (NW)	547	9	528831 184210
290	<b>Points of Interest - Commercial Services</b> Name: Morton Stockwell Location: 14 Leybourne Road, London, NW1 8QY Category: Repair and Servicing Class Code: Vehicle Repair, Testing and Servicing Positional Accuracy: Positioned to address or location	A12NE (NW)	547	9	528831 184210
290	<b>Points of Interest - Commercial Services</b> Name: Mike's Coachworks Location: 13 Leybourne Road, London, NW1 8QY Category: Repair and Servicing Class Code: Vehicle Repair, Testing and Servicing Positional Accuracy: Positioned to address or location	A12NE (NW)	547	9	528831 184210
290	<b>Points of Interest - Commercial Services</b> Name: J & J Autos Location: 8 Leybourne Road, London, NW1 8QY Category: Repair and Servicing Class Code: Vehicle Repair, Testing and Servicing Positional Accuracy: Positioned to address or location	A12NE (NW)	557	9	528830 184230
290	<b>Points of Interest - Commercial Services</b> Name: K & P Coachwork Location: 12 Leybourne Road, London, NW1 8QY Category: Repair and Servicing Class Code: Vehicle Repair, Testing and Servicing Positional Accuracy: Positioned to address or location	A12NE (NW)	559	9	528817 184209
290	<b>Points of Interest - Commercial Services</b> Name: K & P Coachwork Location: 12 Leybourne Road, London, NW1 8QY Category: Repair and Servicing Class Code: Vehicle Repair, Testing and Servicing Positional Accuracy: Positioned to address or location	A12NE (NW)	559	9	528817 184209
290	<b>Points of Interest - Commercial Services</b> Name: K & P Coachworks Location: 12 Leybourne Road, London, NW1 8QY Category: Repair and Servicing Class Code: Vehicle Repair, Testing and Servicing Positional Accuracy: Positioned to address or location	A12NE (NW)	559	9	528817 184209
290	<b>Points of Interest - Commercial Services</b> Name: Mikes Coachworks Location: 9-11 Leybourne Road, London, NW1 8QY Category: Repair and Servicing Class Code: Vehicle Repair, Testing and Servicing Positional Accuracy: Positioned to address or location	A12NE (NW)	564	9	528811 184208
290	<b>Points of Interest - Commercial Services</b> Name: F & A Motors Location: 10 Leybourne Road, London, NW1 8QY Category: Repair and Servicing Class Code: Vehicle Repair, Testing and Servicing Positional Accuracy: Positioned to address or location	A12NE (NW)	564	9	528811 184208
290	<b>Points of Interest - Commercial Services</b> Name: W Starling Location: 9-11 Leybourne Road, London, NW1 8QY Category: Repair and Servicing Class Code: Vehicle Repair, Testing and Servicing Positional Accuracy: Positioned to address or location	A12NE (NW)	564	9	528811 184208

Map ID	Details	Quadrant Reference (Compass Direction)	Estimated Distance From Site	Contact	NGR
290	<b>Points of Interest - Commercial Services</b> Name: F & A Motors Location: 10 Leybourne Road, London, NW1 8QY Category: Repair and Servicing Class Code: Vehicle Repair, Testing and Servicing Positional Accuracy: Positioned to address or location	A12NE (NW)	564	9	528811 184208
290	<b>Points of Interest - Commercial Services</b> Name: Totos Car Clinic Location: 9-11 Leybourne Road, London, NW1 8QY Category: Repair and Servicing Class Code: Vehicle Repair, Testing and Servicing Positional Accuracy: Positioned to address or location	A12NE (NW)	564	9	528811 184208
290	<b>Points of Interest - Commercial Services</b> Name: W. Starling Location: 9-11 Leybourne Road, London, NW1 8QY Category: Repair and Servicing Class Code: Vehicle Repair, Testing and Servicing Positional Accuracy: Positioned to address or location	A12NE (NW)	564	9	528811 184208
290	<b>Points of Interest - Commercial Services</b> Name: Totos Car Clinic Location: 10-11 Leybourne Rd, London, NW1 8QY Category: Repair and Servicing Class Code: Vehicle Repair, Testing and Servicing Positional Accuracy: Positioned to address or location	A12NE (NW)	565	9	528810 184208
290	<b>Points of Interest - Commercial Services</b> Name: Davey Autos Ltd Location: 6 Haven Street, London, NW1 8QX Category: Repair and Servicing Class Code: Vehicle Repair, Testing and Servicing Positional Accuracy: Positioned to address or location	A12NE (W)	582	9	528782 184184
290	<b>Points of Interest - Commercial Services</b> Name: Thomas Smith Blacksmith Location: 6 Haven Street, London, NW1 8QX Category: Construction Services Class Code: Metalworkers Including Blacksmiths Positional Accuracy: Positioned to address or location	A12NE (W)	582	9	528782 184184
290	<b>Points of Interest - Commercial Services</b> Name: Davey Autos Ltd Location: 6 Haven Street, London, NW1 8QX Category: Repair and Servicing Class Code: Vehicle Repair, Testing and Servicing Positional Accuracy: Positioned to address or location	A12NE (W)	582	9	528782 184184
291	<b>Points of Interest - Commercial Services</b> Name: Mda Motors Location: 50 Rochester Place, London, NW1 9JX Category: Repair and Servicing Class Code: Vehicle Repair, Testing and Servicing Positional Accuracy: Positioned to address or location	A18SW (NW)	562	9	529097 184492
291	<b>Points of Interest - Commercial Services</b> Name: M.D.A Motors Location: 50 Rochester Place, London, NW1 9JX Category: Repair and Servicing Class Code: Vehicle Repair, Testing and Servicing Positional Accuracy: Positioned to address or location	A18SW (NW)	562	9	529097 184492
291	<b>Points of Interest - Commercial Services</b> Name: Hector Miller Location: 58 Rochester Place, London, NW1 9JX Category: Construction Services Class Code: Metalworkers Including Blacksmiths Positional Accuracy: Positioned to address or location	A18SW (NW)	586	9	529079 184509
291	<b>Points of Interest - Commercial Services</b> Name: M D A Motors Location: 60 Rochester Place, London, NW1 9JX Category: Repair and Servicing Class Code: Vehicle Repair, Testing and Servicing Positional Accuracy: Positioned to address or location	A18SW (NW)	598	9	529067 184516
292	<b>Points of Interest - Commercial Services</b> Name: 24 Hour Mobile Tyres Location: 61 Parkway, London, NW1 7PP Category: Repair and Servicing Class Code: Vehicle Repair, Testing and Servicing Positional Accuracy: Positioned to address or location	A12SE (W)	633	9	528752 183704

Map ID	Details	Quadrant Reference (Compass Direction)	Estimated Distance From Site	Contact	NGR
293	<b>Points of Interest - Commercial Services</b> Name: Camden Mews Taxis Ltd Location: 63 Camden Mews, London, NW1 9BY Category: Repair and Servicing Class Code: Vehicle Repair, Testing and Servicing Positional Accuracy: Positioned to address or location	A18NE (N)	668	9	529596 184638
293	<b>Points of Interest - Commercial Services</b> Name: Autodeutsche Location: 139-147 Camden Road, London, NW1 9HA Category: Repair and Servicing Class Code: Vehicle Repair, Testing and Servicing Positional Accuracy: Positioned to address or location	A18NE (N)	669	9	529529 184658
294	<b>Points of Interest - Commercial Services</b> Name: K B Export Location: 81 Parkway, London, NW1 7PP Category: Recycling Services Class Code: Scrap Metal Merchants Positional Accuracy: Positioned to address or location	A12SE (SW)	670	9	528726 183672
294	<b>Points of Interest - Commercial Services</b> Name: National Tyres & Autocare Location: 107 Parkway, London, NW1 7PP Category: Repair and Servicing Class Code: Vehicle Repair, Testing and Servicing Positional Accuracy: Positioned to address or location	A7NE (SW)	709	9	528714 183615
295	<b>Points of Interest - Commercial Services</b> Name: Grove Tyres Location: 164 Agar Grove, London, NW1 9TY Category: Repair and Servicing Class Code: Vehicle Repair, Testing and Servicing Positional Accuracy: Positioned to address or location	A19SW (NE)	739	9	530027 184367
295	<b>Points of Interest - Commercial Services</b> Name: Kings X Motorcycles Location: 240 York Way, London, N7 9AG Category: Repair and Servicing Class Code: Vehicle Repair, Testing and Servicing Positional Accuracy: Positioned to address or location	A19SE (NE)	768	9	530077 184343
295	<b>Points of Interest - Commercial Services</b> Name: Kings Cross Motor's Location: 240 York Way, London, N7 9AG Category: Repair and Servicing Class Code: Vehicle Repair, Testing and Servicing Positional Accuracy: Positioned to address or location	A19SE (NE)	769	9	530078 184343
295	<b>Points of Interest - Commercial Services</b> Name: Termlink Associates Ltd Location: 240 York Way, London, N7 9AG Category: Repair and Servicing Class Code: Vehicle Repair, Testing and Servicing Positional Accuracy: Positioned to address or location	A19SE (NE)	769	9	530078 184343
295	<b>Points of Interest - Commercial Services</b> Name: W S G Location: 3 Brandon Road, London, N7 9AA Category: Repair and Servicing Class Code: Vehicle Repair, Testing and Servicing Positional Accuracy: Positioned to address or location	A19SE (NE)	830	9	530129 184377
295	<b>Points of Interest - Commercial Services</b> Name: W S G Garage Location: 3 Brandon Road, London, N7 9AA Category: Repair and Servicing Class Code: Vehicle Repair, Testing and Servicing Positional Accuracy: Positioned to address or location	A19SE (NE)	830	9	530129 184377
296	<b>Points of Interest - Commercial Services</b> Name: Russell Motor Co Location: 90a Bartholomew Road, London, NW5 2AS Category: Repair and Servicing Class Code: Vehicle Repair, Testing and Servicing Positional Accuracy: Positioned to address or location	A18NE (N)	798	9	529382 184804
296	<b>Points of Interest - Commercial Services</b> Name: Russells Motors Location: 1 Oseney Crescent, London, NW5 2AT Category: Repair and Servicing Class Code: Vehicle Repair, Testing and Servicing Positional Accuracy: Positioned to address or location	A18NE (N)	850	9	529411 184855

Map ID	Details	Quadrant Reference (Compass Direction)	Estimated Distance From Site	Contact	NGR
297	<b>Points of Interest - Commercial Services</b> Name: Globe Motor Location: 12a Mornington Crescent, London, NW1 7RH Category: Repair and Servicing Class Code: Vehicle Repair, Testing and Servicing Positional Accuracy: Positioned to address or location	A8SW (S)	800	9	529062 183165
297	<b>Points of Interest - Commercial Services</b> Name: Timestart Ltd Location: 12a Mornington Crescent, London, NW1 7RH Category: Repair and Servicing Class Code: Vehicle Repair, Testing and Servicing Positional Accuracy: Positioned to address or location	A8SW (S)	800	9	529062 183165
297	<b>Points of Interest - Commercial Services</b> Name: Globe Motors Location: 12a Mornington Crescent, London, NW1 7RH Category: Repair and Servicing Class Code: Vehicle Repair, Testing and Servicing Positional Accuracy: Positioned to address or location	A8SW (S)	801	9	529062 183164
298	<b>Points of Interest - Commercial Services</b> Name: Autoglass Location: 6 Centric Close, Oval Road, London, NW1 7EP Category: Repair and Servicing Class Code: Vehicle Repair, Testing and Servicing Positional Accuracy: Positioned to address or location	A12SW (W)	837	9	528489 183916
298	<b>Points of Interest - Commercial Services</b> Name: Autoglass Location: 6 Centric Close, Oval Road, London, NW1 7EP Category: Repair and Servicing Class Code: Vehicle Repair, Testing and Servicing Positional Accuracy: Positioned to address or location	A12SW (W)	837	9	528489 183916
299	<b>Points of Interest - Commercial Services</b> Name: Franklin Autos Location: 97 Camden Mews, London, NW1 9BU Category: Repair and Servicing Class Code: Vehicle Repair, Testing and Servicing Positional Accuracy: Positioned to address or location	A19NW (NE)	840	9	529714 184777
299	<b>Points of Interest - Commercial Services</b> Name: Franklin Autos Location: 97 Camden Mews, London, NW1 9BU Category: Repair and Servicing Class Code: Vehicle Repair, Testing and Servicing Positional Accuracy: Positioned to address or location	A19NW (NE)	840	9	529714 184777
299	<b>Points of Interest - Commercial Services</b> Name: Nuco Ltd Location: 30 Northpoint Square, London, NW1 9AW Category: Recycling Services Class Code: Recycling, Reclamation and Disposal Positional Accuracy: Positioned to address or location	A18NE (N)	893	9	529681 184847
300	<b>Points of Interest - Commercial Services</b> Name: Car Transport Directory Location: 5-7 Camden Park Road, London, NW1 9AU Category: Transport, Storage and Delivery Class Code: Distribution and Haulage Positional Accuracy: Positioned to address or location	A19NW (NE)	877	9	529976 184650
300	<b>Points of Interest - Commercial Services</b> Name: Car Transport Directory Location: 5-7 Camden Park Road, London, NW1 9AU Category: Transport, Storage and Delivery Class Code: Distribution and Haulage Positional Accuracy: Positioned to address or location	A19NW (NE)	879	9	529977 184651
300	<b>Points of Interest - Commercial Services</b> Name: Shell Camden Town Location: 109-113 York Way, London, N7 9QE Category: Personal, Consumer and other Services Class Code: Vehicle Cleaning Services Positional Accuracy: Positioned to address or location	A19NW (NE)	911	9	529972 184699
300	<b>Points of Interest - Commercial Services</b> Name: Car Wash Location: 109-113 York Way, London, N7 9QE Category: Personal, Consumer and other Services Class Code: Vehicle Cleaning Services Positional Accuracy: Positioned to address or location	A19NW (NE)	912	9	529973 184699

Map ID	Details	Quadrant Reference (Compass Direction)	Estimated Distance From Site	Contact	NGR
301	<b>Points of Interest - Commercial Services</b> Name: American Carwash Location: 178 York Way, London, N1 0AZ Category: Personal, Consumer and other Services Class Code: Vehicle Cleaning Services Positional Accuracy: Positioned to address or location	A14SE (E)	887	9	530305 183891
301	<b>Points of Interest - Commercial Services</b> Name: American Car Care Services Location: 57-63 Randells Road, London, N1 0DH Category: Repair and Servicing Class Code: Vehicle Repair, Testing and Servicing Positional Accuracy: Positioned to address or location	A14SE (E)	898	9	530316 183904
301	<b>Points of Interest - Commercial Services</b> Name: American Car Care Centre Location: 57-63 Randells Road, London, N1 0DH Category: Repair and Servicing Class Code: Vehicle Repair, Testing and Servicing Positional Accuracy: Positioned to address or location	A14SE (E)	898	9	530316 183904
302	<b>Points of Interest - Commercial Services</b> Name: Cresta Motors Location: 3 Patshull Road, London, NW5 2JX Category: Repair and Servicing Class Code: Vehicle Repair, Testing and Servicing Positional Accuracy: Positioned to address or location	A17NE (N)	897	9	529018 184827
302	<b>Points of Interest - Commercial Services</b> Name: Cresta Motors Location: 3 Patshull Road, London, NW5 2JX Category: Repair and Servicing Class Code: Vehicle Repair, Testing and Servicing Positional Accuracy: Positioned to address or location	A17NE (N)	898	9	529018 184828
302	<b>Points of Interest - Commercial Services</b> Name: Anglo Italian Motor Service Location: 3 Patshull Road, London, NW5 2JX Category: Repair and Servicing Class Code: Vehicle Repair, Testing and Servicing Positional Accuracy: Positioned to address or location	A17NE (N)	898	9	529018 184828
303	<b>Points of Interest - Commercial Services</b> Name: The Carriage Office Location: 39-41 Brewery Road, London, N7 9QH Category: Repair and Servicing Class Code: Vehicle Repair, Testing and Servicing Positional Accuracy: Positioned to address or location	A19SE (NE)	913	9	530174 184459
304	<b>Points of Interest - Commercial Services</b> Name: Car Wash Location: 142 Hampstead Road, London, NW1 2PT Category: Personal, Consumer and other Services Class Code: Vehicle Cleaning Services Positional Accuracy: Positioned to address or location	A3NW (S)	976	9	529231 182939
305	<b>Points of Interest - Commercial Services</b> Name: J & J Auto's Location: Unit 2 Acorn Production Centre 105, Blundell Street, London, N7 9BN Category: Repair and Servicing Class Code: Vehicle Repair, Testing and Servicing Positional Accuracy: Positioned to address or location	A19SE (NE)	989	9	530281 184431
306	<b>Points of Interest - Education and Health</b> Name: Camden Mews Day Hospital Location: 1-5 Camden Mews, London, NW1 9DB Category: Health Practitioners and Establishments Class Code: Hospitals Positional Accuracy: Positioned to address or location	A18SE (N)	425	9	529407 184430
307	<b>Points of Interest - Education and Health</b> Name: St Pancras Hospital Location: St. Pancras Hospital 4, St. Pancras Way, London, NW1 0PE Category: Health Practitioners and Establishments Class Code: Hospitals Positional Accuracy: Positioned to address or location	A8NE (SE)	428	9	529688 183612
307	<b>Points of Interest - Education and Health</b> Name: St Pancras Hospital Location: St. Pancras Hospital 4, St. Pancras Way, London, NW1 0PE Category: Health Practitioners and Establishments Class Code: Hospitals Positional Accuracy: Positioned to address or location	A8NE (SE)	428	9	529689 183612

Map ID	Details	Quadrant Reference (Compass Direction)	Estimated Distance From Site	Contact	NGR
307	<b>Points of Interest - Education and Health</b> Name: Mary Rankin Dialysis Unit Location: St. Pancras Hospital 4, St. Pancras Way, London, NW1 0PE Category: Health Practitioners and Establishments Class Code: Hospitals Positional Accuracy: Positioned to address or location	A8NE (SE)	428	9	529689 183612
307	<b>Points of Interest - Education and Health</b> Name: St Pancras Hospital Location: St. Pancras Hospital 4, St. Pancras Way, London, NW1 0PE Category: Health Practitioners and Establishments Class Code: Hospitals Positional Accuracy: Positioned to address or location	A8NE (SE)	428	9	529689 183612
308	<b>Points of Interest - Education and Health</b> Name: Camden PCT Location: 137 Camden High Street, London, NW1 7JR Category: Health Practitioners and Establishments Class Code: Hospitals Positional Accuracy: Positioned to address or location	A12SE (SW)	441	9	528962 183719
309	<b>Points of Interest - Education and Health</b> Name: Bloomsbury Day Hospital Location: St. Pancras Hospital 4, St. Pancras Way, London, NW1 0PE Category: Health Practitioners and Establishments Class Code: Hospitals Positional Accuracy: Positioned to address or location	A8NE (SE)	520	9	529668 183486
310	<b>Points of Interest - Manufacturing and Production</b> Name: St Pancras Commercial Centre Location: NW1 Category: Industrial Features Class Code: Business Parks and Industrial Estates Positional Accuracy: Positioned to an adjacent address or location	A13NW (NW)	0	9	529365 183960
311	<b>Points of Interest - Manufacturing and Production</b> Name: Works Location: Not Supplied Category: Industrial Features Class Code: Unspecified Works Or Factories Positional Accuracy: Positioned to an adjacent address or location	A13SW (S)	196	9	529357 183711
311	<b>Points of Interest - Manufacturing and Production</b> Name: Works Location: NW1 Category: Industrial Features Class Code: Unspecified Works Or Factories Positional Accuracy: Positioned to an adjacent address or location	A13SW (S)	196	9	529357 183711
312	<b>Points of Interest - Manufacturing and Production</b> Name: Works Location: Not Supplied Category: Industrial Features Class Code: Unspecified Works Or Factories Positional Accuracy: Positioned to an adjacent address or location	A13SW (W)	303	9	529046 183856
312	<b>Points of Interest - Manufacturing and Production</b> Name: Works Location: NW1 Category: Industrial Features Class Code: Unspecified Works Or Factories Positional Accuracy: Positioned to an adjacent address or location	A13SW (W)	303	9	529046 183856
313	<b>Points of Interest - Manufacturing and Production</b> Name: Oasis Business Centre Location: 85-87 Bayham Street, London, NW1 0AG Category: Industrial Features Class Code: Business Parks and Industrial Estates Positional Accuracy: Positioned to address or location	A13SW (SW)	348	9	529059 183736
313	<b>Points of Interest - Manufacturing and Production</b> Name: Oasis Serviced Offices Location: 85-87 Bayham Street, London, NW1 0AG Category: Industrial Features Class Code: Business Parks and Industrial Estates Positional Accuracy: Positioned to address or location	A13SW (SW)	349	9	529058 183735
313	<b>Points of Interest - Manufacturing and Production</b> Name: Works Location: NW1 Category: Industrial Features Class Code: Unspecified Works Or Factories Positional Accuracy: Positioned to an adjacent address or location	A13SW (SW)	352	9	529105 183667

Map ID	Details	Quadrant Reference (Compass Direction)	Estimated Distance From Site	Contact	NGR
313	<b>Points of Interest - Manufacturing and Production</b> Name: Works Location: Not Supplied Category: Industrial Features Class Code: Unspecified Works Or Factories Positional Accuracy: Positioned to an adjacent address or location	A13SW (SW)	361	9	529049 183728
313	<b>Points of Interest - Manufacturing and Production</b> Name: Works Location: NW1 Category: Industrial Features Class Code: Unspecified Works Or Factories Positional Accuracy: Positioned to an adjacent address or location	A13SW (SW)	361	9	529049 183728
313	<b>Points of Interest - Manufacturing and Production</b> Name: Works Location: Not Supplied Category: Industrial Features Class Code: Unspecified Works Or Factories Positional Accuracy: Positioned to an adjacent address or location	A13SW (SW)	365	9	529036 183743
313	<b>Points of Interest - Manufacturing and Production</b> Name: Works Location: 12-13 Pratt Mews, London, NW1 0AD Category: Industrial Features Class Code: Unspecified Works Or Factories Positional Accuracy: Positioned to address or location	A13SW (SW)	383	9	529069 183661
313	<b>Points of Interest - Manufacturing and Production</b> Name: Works Location: 11 Pratt Mews, London, NW1 0AD Category: Industrial Features Class Code: Unspecified Works Or Factories Positional Accuracy: Positioned to address or location	A13SW (SW)	386	9	529074 183650
314	<b>Points of Interest - Manufacturing and Production</b> Name: Works Location: NW1 Category: Industrial Features Class Code: Unspecified Works Or Factories Positional Accuracy: Positioned to an adjacent address or location	A18SW (N)	382	9	529237 184360
314	<b>Points of Interest - Manufacturing and Production</b> Name: Works Location: Not Supplied Category: Industrial Features Class Code: Unspecified Works Or Factories Positional Accuracy: Positioned to an adjacent address or location	A18SW (N)	383	9	529231 184359
315	<b>Points of Interest - Manufacturing and Production</b> Name: Factory Location: Not Supplied Category: Industrial Features Class Code: Unspecified Works Or Factories Positional Accuracy: Positioned to an adjacent address or location	A13NW (NW)	401	9	529058 184274
315	<b>Points of Interest - Manufacturing and Production</b> Name: Factory Location: NW1 Category: Industrial Features Class Code: Unspecified Works Or Factories Positional Accuracy: Positioned to address or location	A13NW (NW)	404	9	529058 184278
315	<b>Points of Interest - Manufacturing and Production</b> Name: Works Location: Not Supplied Category: Industrial Features Class Code: Unspecified Works Or Factories Positional Accuracy: Positioned to an adjacent address or location	A12NE (NW)	435	9	529010 184275
315	<b>Points of Interest - Manufacturing and Production</b> Name: Works Location: NW1 Category: Industrial Features Class Code: Unspecified Works Or Factories Positional Accuracy: Positioned to address or location	A12NE (NW)	435	9	529012 184277
316	<b>Points of Interest - Manufacturing and Production</b> Name: Tank Location: N1C Category: Industrial Features Class Code: Tanks (Generic) Positional Accuracy: Positioned to an adjacent address or location	A14SW (E)	406	9	529805 183819

Map ID	Details	Quadrant Reference (Compass Direction)	Estimated Distance From Site	Contact	NGR
317	<b>Points of Interest - Manufacturing and Production</b> Name: Factory Location: NW1 Category: Industrial Features Class Code: Unspecified Works Or Factories Positional Accuracy: Positioned to address or location	A12NE (W)	427	9	528921 184114
317	<b>Points of Interest - Manufacturing and Production</b> Name: Factory Location: Not Supplied Category: Industrial Features Class Code: Unspecified Works Or Factories Positional Accuracy: Positioned to an adjacent address or location	A12NE (W)	435	9	528913 184114
318	<b>Points of Interest - Manufacturing and Production</b> Name: Tank Location: N1 Category: Industrial Features Class Code: Tanks (Generic) Positional Accuracy: Positioned to an adjacent address or location	A14NW (E)	443	9	529856 184019
318	<b>Points of Interest - Manufacturing and Production</b> Name: Tank Location: N1 Category: Industrial Features Class Code: Tanks (Generic) Positional Accuracy: Positioned to an adjacent address or location	A14NW (E)	505	9	529916 184038
319	<b>Points of Interest - Manufacturing and Production</b> Name: Fox Marble Location: 15 Kings Terrace, London, NW1 0JP Category: Extractive Industries Class Code: Unspecified Quarries Or Mines Positional Accuracy: Positioned to address or location	A8NW (SW)	451	9	529176 183496
319	<b>Points of Interest - Manufacturing and Production</b> Name: Works Location: Not Supplied Category: Industrial Features Class Code: Unspecified Works Or Factories Positional Accuracy: Positioned to an adjacent address or location	A8NW (S)	465	9	529230 183461
319	<b>Points of Interest - Manufacturing and Production</b> Name: Works Location: NW1 Category: Industrial Features Class Code: Unspecified Works Or Factories Positional Accuracy: Positioned to an adjacent address or location	A8NW (S)	466	9	529226 183461
320	<b>Points of Interest - Manufacturing and Production</b> Name: Bedford House Location: 125-133 Camden High Street, London, NW1 7JR Category: Industrial Features Class Code: Business Parks and Industrial Estates Positional Accuracy: Positioned to address or location	A12SE (SW)	463	9	528958 183682
321	<b>Points of Interest - Manufacturing and Production</b> Name: Works Location: NW1 Category: Industrial Features Class Code: Unspecified Works Or Factories Positional Accuracy: Positioned to an adjacent address or location	A18SW (NW)	494	9	529132 184433
321	<b>Points of Interest - Manufacturing and Production</b> Name: Works Location: Not Supplied Category: Industrial Features Class Code: Unspecified Works Or Factories Positional Accuracy: Positioned to an adjacent address or location	A18SW (NW)	496	9	529127 184432
321	<b>Points of Interest - Manufacturing and Production</b> Name: Works Location: Not Supplied Category: Industrial Features Class Code: Unspecified Works Or Factories Positional Accuracy: Positioned to an adjacent address or location	A18SW (NW)	515	9	529145 184464
321	<b>Points of Interest - Manufacturing and Production</b> Name: Works Location: NW1 Category: Industrial Features Class Code: Unspecified Works Or Factories Positional Accuracy: Positioned to an adjacent address or location	A18SW (NW)	516	9	529141 184463

Map ID	Details	Quadrant Reference (Compass Direction)	Estimated Distance From Site	Contact	NGR
322	<b>Points of Interest - Manufacturing and Production</b> Name: Works Location: NW1 Category: Industrial Features Class Code: Unspecified Works Or Factories Positional Accuracy: Positioned to address or location	A14NW (NE)	496	9	529789 184289
322	<b>Points of Interest - Manufacturing and Production</b> Name: Works Location: Not Supplied Category: Industrial Features Class Code: Unspecified Works Or Factories Positional Accuracy: Positioned to an adjacent address or location	A19SW (NE)	502	9	529786 184302
323	<b>Points of Interest - Manufacturing and Production</b> Name: Works Location: Not Supplied Category: Industrial Features Class Code: Unspecified Works Or Factories Positional Accuracy: Positioned to an adjacent address or location	A8NW (SW)	515	9	529079 183477
323	<b>Points of Interest - Manufacturing and Production</b> Name: Works Location: NW1 Category: Industrial Features Class Code: Unspecified Works Or Factories Positional Accuracy: Positioned to an adjacent address or location	A8NW (SW)	515	9	529079 183476
323	<b>Points of Interest - Manufacturing and Production</b> Name: Works Location: NW1 Category: Industrial Features Class Code: Unspecified Works Or Factories Positional Accuracy: Positioned to address or location	A8NW (SW)	516	9	529130 183446
323	<b>Points of Interest - Manufacturing and Production</b> Name: Works Location: Not Supplied Category: Industrial Features Class Code: Unspecified Works Or Factories Positional Accuracy: Positioned to an adjacent address or location	A8NW (SW)	520	9	529131 183441
324	<b>Points of Interest - Manufacturing and Production</b> Name: Works Location: 1 Camden High Street, London, NW1 7JE Category: Industrial Features Class Code: Unspecified Works Or Factories Positional Accuracy: Positioned to address or location	A8NW (S)	564	9	529146 183386
325	<b>Points of Interest - Manufacturing and Production</b> Name: Mecca Business Centre Location: 127 Kentish Town Road, London, NW1 8PB Category: Industrial Features Class Code: Business Parks and Industrial Estates Positional Accuracy: Positioned to address or location	A17SE (NW)	632	9	528956 184488
326	<b>Points of Interest - Manufacturing and Production</b> Name: Works Location: NW1 Category: Industrial Features Class Code: Unspecified Works Or Factories Positional Accuracy: Positioned to an adjacent address or location	A17SE (NW)	636	9	529033 184540
326	<b>Points of Interest - Manufacturing and Production</b> Name: Works Location: Not Supplied Category: Industrial Features Class Code: Unspecified Works Or Factories Positional Accuracy: Positioned to an adjacent address or location	A17SE (NW)	637	9	529033 184541
327	<b>Points of Interest - Manufacturing and Production</b> Name: Works Location: Not Supplied Category: Industrial Features Class Code: Unspecified Works Or Factories Positional Accuracy: Positioned to an adjacent address or location	A12SE (SW)	661	9	528761 183627
327	<b>Points of Interest - Manufacturing and Production</b> Name: Works Location: NW1 Category: Industrial Features Class Code: Unspecified Works Or Factories Positional Accuracy: Positioned to an adjacent address or location	A12SE (SW)	664	9	528758 183626

Map ID	Details	Quadrant Reference (Compass Direction)	Estimated Distance From Site	Contact	NGR
328	<b>Points of Interest - Manufacturing and Production</b> Name: Works Location: Not Supplied Category: Industrial Features Class Code: Unspecified Works Or Factories Positional Accuracy: Positioned to an adjacent address or location	A12SW (SW)	718	9	528675 183669
328	<b>Points of Interest - Manufacturing and Production</b> Name: Works Location: NW1 Category: Industrial Features Class Code: Unspecified Works Or Factories Positional Accuracy: Positioned to an adjacent address or location	A12SW (SW)	718	9	528675 183669
329	<b>Points of Interest - Manufacturing and Production</b> Name: The Ice Works Location: NW1 Category: Industrial Features Class Code: Unspecified Works Or Factories Positional Accuracy: Positioned to an adjacent address or location	A12NW (W)	720	9	528606 184020
330	<b>Points of Interest - Manufacturing and Production</b> Name: Factory Location: N7 Category: Industrial Features Class Code: Unspecified Works Or Factories Positional Accuracy: Positioned to address or location	A14NE (E)	734	9	530106 184206
330	<b>Points of Interest - Manufacturing and Production</b> Name: Factory Location: Not Supplied Category: Industrial Features Class Code: Unspecified Works Or Factories Positional Accuracy: Positioned to an adjacent address or location	A14NE (E)	738	9	530110 184207
331	<b>Points of Interest - Manufacturing and Production</b> Name: Works Location: N7 Category: Industrial Features Class Code: Unspecified Works Or Factories Positional Accuracy: Positioned to an adjacent address or location	A19SE (NE)	761	9	530087 184312
331	<b>Points of Interest - Manufacturing and Production</b> Name: Works Location: Not Supplied Category: Industrial Features Class Code: Unspecified Works Or Factories Positional Accuracy: Positioned to an adjacent address or location	A19SE (NE)	762	9	530087 184313
331	<b>Points of Interest - Manufacturing and Production</b> Name: Works Location: Not Supplied Category: Industrial Features Class Code: Unspecified Works Or Factories Positional Accuracy: Positioned to an adjacent address or location	A19SE (NE)	810	9	530114 184363
331	<b>Points of Interest - Manufacturing and Production</b> Name: Works Location: N7 Category: Industrial Features Class Code: Unspecified Works Or Factories Positional Accuracy: Positioned to an adjacent address or location	A19SE (NE)	810	9	530114 184362
331	<b>Points of Interest - Manufacturing and Production</b> Name: Works Location: Not Supplied Category: Industrial Features Class Code: Unspecified Works Or Factories Positional Accuracy: Positioned to an adjacent address or location	A19SE (NE)	829	9	530131 184371
331	<b>Points of Interest - Manufacturing and Production</b> Name: Works Location: N7 Category: Industrial Features Class Code: Unspecified Works Or Factories Positional Accuracy: Positioned to an adjacent address or location	A19SE (NE)	829	9	530131 184371
331	<b>Points of Interest - Manufacturing and Production</b> Name: Factory Location: Not Supplied Category: Industrial Features Class Code: Unspecified Works Or Factories Positional Accuracy: Positioned to an adjacent address or location	A19SE (NE)	843	9	530161 184347

Map ID	Details	Quadrant Reference (Compass Direction)	Estimated Distance From Site	Contact	NGR
331	<b>Points of Interest - Manufacturing and Production</b> Name: Factory Location: N7 Category: Industrial Features Class Code: Unspecified Works Or Factories Positional Accuracy: Positioned to address or location	A19SE (NE)	843	9	530164 184342
331	<b>Points of Interest - Manufacturing and Production</b> Name: Works Location: N7 Category: Industrial Features Class Code: Unspecified Works Or Factories Positional Accuracy: Positioned to an adjacent address or location	A19SE (NE)	849	9	530147 184383
331	<b>Points of Interest - Manufacturing and Production</b> Name: Works Location: Not Supplied Category: Industrial Features Class Code: Unspecified Works Or Factories Positional Accuracy: Positioned to an adjacent address or location	A19SE (NE)	850	9	530148 184383
332	<b>Points of Interest - Manufacturing and Production</b> Name: Works Location: Not Supplied Category: Industrial Features Class Code: Unspecified Works Or Factories Positional Accuracy: Positioned to an adjacent address or location	A17SW (NW)	810	9	528608 184353
333	<b>Points of Interest - Manufacturing and Production</b> Name: Factory Location: Not Supplied Category: Industrial Features Class Code: Unspecified Works Or Factories Positional Accuracy: Positioned to an adjacent address or location	A19SE (NE)	870	9	530122 184463
333	<b>Points of Interest - Manufacturing and Production</b> Name: Factory Location: N7 Category: Industrial Features Class Code: Unspecified Works Or Factories Positional Accuracy: Positioned to address or location	A19SE (NE)	873	9	530125 184463
334	<b>Points of Interest - Manufacturing and Production</b> Name: Works Location: Not Supplied Category: Industrial Features Class Code: Unspecified Works Or Factories Positional Accuracy: Positioned to an adjacent address or location	A17SW (NW)	871	9	528522 184313
334	<b>Points of Interest - Manufacturing and Production</b> Name: Works Location: NW1 Category: Industrial Features Class Code: Unspecified Works Or Factories Positional Accuracy: Positioned to an adjacent address or location	A17SW (NW)	871	9	528522 184313
335	<b>Points of Interest - Manufacturing and Production</b> Name: Works Location: Not Supplied Category: Industrial Features Class Code: Unspecified Works Or Factories Positional Accuracy: Positioned to an adjacent address or location	A14NE (E)	874	9	530244 184235
335	<b>Points of Interest - Manufacturing and Production</b> Name: Works Location: N7 Category: Industrial Features Class Code: Unspecified Works Or Factories Positional Accuracy: Positioned to an adjacent address or location	A14NE (E)	874	9	530244 184234
336	<b>Points of Interest - Manufacturing and Production</b> Name: Nuco Location: 30 Northpoint Square, London, NW1 9AW Category: Extractive Industries Class Code: Oil and Gas Extraction, Refinery and Product Manufacture Positional Accuracy: Positioned to address or location	A18NE (N)	893	9	529681 184846
337	<b>Points of Interest - Manufacturing and Production</b> Name: Tank Location: N1 Category: Industrial Features Class Code: Tanks (Generic) Positional Accuracy: Positioned to an adjacent address or location	A14NE (E)	896	9	530309 184054

Map ID	Details	Quadrant Reference (Compass Direction)	Estimated Distance From Site	Contact	NGR
338	<b>Points of Interest - Manufacturing and Production</b> Name: Vineyards Location: 36 Gloucester Avenue, London, NW1 7BB Category: Industrial Features Class Code: Business Parks and Industrial Estates Positional Accuracy: Positioned to address or location	A12SW (W)	901	9	528426 183907
339	<b>Points of Interest - Manufacturing and Production</b> Name: Works Location: Not Supplied Category: Industrial Features Class Code: Unspecified Works Or Factories Positional Accuracy: Positioned to an adjacent address or location	A19SE (NE)	918	9	530151 184507
339	<b>Points of Interest - Manufacturing and Production</b> Name: Works Location: N7 Category: Industrial Features Class Code: Unspecified Works Or Factories Positional Accuracy: Positioned to an adjacent address or location	A19SE (NE)	918	9	530151 184506
339	<b>Points of Interest - Manufacturing and Production</b> Name: Works Location: N7 Category: Industrial Features Class Code: Unspecified Works Or Factories Positional Accuracy: Positioned to an adjacent address or location	A19SE (NE)	969	9	530192 184537
339	<b>Points of Interest - Manufacturing and Production</b> Name: Works Location: Not Supplied Category: Industrial Features Class Code: Unspecified Works Or Factories Positional Accuracy: Positioned to an adjacent address or location	A19SE (NE)	970	9	530192 184538
340	<b>Points of Interest - Manufacturing and Production</b> Name: Works Location: Not Supplied Category: Industrial Features Class Code: Unspecified Works Or Factories Positional Accuracy: Positioned to an adjacent address or location	A17SW (W)	963	9	528435 184342
340	<b>Points of Interest - Manufacturing and Production</b> Name: Works Location: NW1 Category: Industrial Features Class Code: Unspecified Works Or Factories Positional Accuracy: Positioned to an adjacent address or location	A17SW (W)	963	9	528435 184342
340	<b>Points of Interest - Manufacturing and Production</b> Name: Works Location: Not Supplied Category: Industrial Features Class Code: Unspecified Works Or Factories Positional Accuracy: Positioned to an adjacent address or location	A17SW (W)	994	9	528399 184337
340	<b>Points of Interest - Manufacturing and Production</b> Name: Works Location: NW1 Category: Industrial Features Class Code: Unspecified Works Or Factories Positional Accuracy: Positioned to an adjacent address or location	A17SW (W)	994	9	528399 184337
341	<b>Points of Interest - Manufacturing and Production</b> Name: Works Location: NW5 Category: Industrial Features Class Code: Unspecified Works Or Factories Positional Accuracy: Positioned to an adjacent address or location	A18NW (N)	972	9	529241 184968
341	<b>Points of Interest - Manufacturing and Production</b> Name: Works Location: Not Supplied Category: Industrial Features Class Code: Unspecified Works Or Factories Positional Accuracy: Positioned to an adjacent address or location	A23SW (N)	973	9	529241 184969
342	<b>Points of Interest - Manufacturing and Production</b> Name: Acorn Production Centre Location: N7 Category: Industrial Features Class Code: Business Parks and Industrial Estates Positional Accuracy: Positioned to an adjacent address or location	A19SE (NE)	977	9	530279 184410

Map ID	Details	Quadrant Reference (Compass Direction)	Estimated Distance From Site	Contact	NGR
343	<b>Points of Interest - Public Infrastructure</b> Name: London Refuse Collection Location: 92 Camden Road, London, NW1 9EA Category: Infrastructure and Facilities Class Code: Waste Storage, Processing and Disposal Positional Accuracy: Positioned to address or location	A13NW (NW)	203	9	529177 184113
343	<b>Points of Interest - Public Infrastructure</b> Name: London Refuse Collection Location: 92 Camden Road, London, NW1 9EA Category: Infrastructure and Facilities Class Code: Waste Storage, Processing and Disposal Positional Accuracy: Positioned to address or location	A13NW (NW)	203	9	529177 184113
343	<b>Points of Interest - Public Infrastructure</b> Name: British Transport Police Location: Shirley House 25-27, Camden Road, London, NW1 9LN Category: Central and Local Government Class Code: Police Stations Positional Accuracy: Positioned to address or location	A13NW (NW)	245	9	529102 184076
343	<b>Points of Interest - Public Infrastructure</b> Name: British Transport Police Location: Shirley House 25-27, Camden Road, London, NW1 9LN Category: Central and Local Government Class Code: Police Stations Positional Accuracy: Positioned to address or location	A13NW (NW)	245	9	529102 184076
343	<b>Points of Interest - Public Infrastructure</b> Name: British Transport Police Location: Shirley House 25-27, Camden Road, London, NW1 9LN Category: Central and Local Government Class Code: Police Stations Positional Accuracy: Positioned to address or location	A13NW (NW)	245	9	529102 184076
343	<b>Points of Interest - Public Infrastructure</b> Name: Camden Road Rail Station Location: Bonny Street, NW1 Category: Public Transport, Stations and Infrastructure Class Code: Railway Stations, Junctions and Halts Positional Accuracy: Positioned to address or location	A13NW (NW)	294	9	529143 184205
343	<b>Points of Interest - Public Infrastructure</b> Name: Camden Road Station Location: Bonny Street, NW1 Category: Public Transport, Stations and Infrastructure Class Code: Railway Stations, Junctions and Halts Positional Accuracy: Positioned to address or location	A13NW (NW)	294	9	529143 184205
344	<b>Points of Interest - Public Infrastructure</b> Name: Mortuary Location: Not Supplied Category: Infrastructure and Facilities Class Code: Cemeteries and Crematoria Positional Accuracy: Positioned to an adjacent address or location	A9NW (SE)	526	9	529787 183569
345	<b>Points of Interest - Public Infrastructure</b> Name: A M Waste London Ltd Location: 9-11 Leybourne Road, London, NW1 8QY Category: Infrastructure and Facilities Class Code: Waste Storage, Processing and Disposal Positional Accuracy: Positioned to address or location	A12NE (NW)	564	9	528811 184208
346	<b>Points of Interest - Public Infrastructure</b> Name: Metroline Location: 1 Freight Lane, London, N1 0FF Category: Public Transport, Stations and Infrastructure Class Code: Bus and Coach Stations, Depots and Companies Positional Accuracy: Positioned to address or location	A14NW (E)	591	9	529995 184081
347	<b>Points of Interest - Public Infrastructure</b> Name: Esso Location: 196-206 Camden Road, London, NW1 9HG Category: Road And Rail Class Code: Petrol and Fuel Stations Positional Accuracy: Positioned to address or location	A18SE (N)	608	9	529541 184592
347	<b>Points of Interest - Public Infrastructure</b> Name: Camden Express Location: 196-206, Camden Road, Camden, London, NW1 9HG Category: Road And Rail Class Code: Petrol and Fuel Stations Positional Accuracy: Positioned to address or location	A18SE (N)	609	9	529541 184593

Map ID	Details	Quadrant Reference (Compass Direction)	Estimated Distance From Site	Contact	NGR
347	<b>Points of Interest - Public Infrastructure</b> Name: Camden Express Location: 196-206 Camden Road, London, NW1 9HG Category: Road And Rail Class Code: Petrol and Fuel Stations Positional Accuracy: Positioned to address or location	A18SE (N)	609	9	529541 184593
347	<b>Points of Interest - Public Infrastructure</b> Name: Bloomsbury Service Station Location: 63 Camden Mews, London, NW1 9BY Category: Road And Rail Class Code: Petrol and Fuel Stations Positional Accuracy: Positioned to address or location	A18NE (N)	669	9	529596 184639
347	<b>Points of Interest - Public Infrastructure</b> Name: Normsbridge Filling Station Location: 139-143 Camden Road, London, NW1 9HA Category: Road And Rail Class Code: Petrol and Fuel Stations Positional Accuracy: Positioned to address or location	A18NE (N)	670	9	529530 184658
348	<b>Points of Interest - Public Infrastructure</b> Name: Morrisons Camden Location: Chalk Farm Road, Chalk Farm, London, NW1 8AA Category: Road And Rail Class Code: Petrol and Fuel Stations Positional Accuracy: Positioned to address or location	A12NW (W)	797	9	528547 184151
349	<b>Points of Interest - Public Infrastructure</b> Name: Chalk Farm Service Station Location: 29 Chalk Farm Road, London, NW1 8AG Category: Road And Rail Class Code: Petrol and Fuel Stations Positional Accuracy: Positioned to address or location	A12NW (NW)	821	9	528568 184292
349	<b>Points of Interest - Public Infrastructure</b> Name: Chalk Farm Service Station Location: 29 Chalk Farm Rd, London, NW1 8AJ Category: Road And Rail Class Code: Petrol and Fuel Stations Positional Accuracy: Positioned to address or location	A12NW (NW)	821	9	528567 184291
349	<b>Points of Interest - Public Infrastructure</b> Name: Chalk Farm Service Station Location: 32-33 Chalk Farm Road, London, NW1 8AJ Category: Road And Rail Class Code: Petrol and Fuel Stations Positional Accuracy: Positioned to address or location	A12NW (NW)	821	9	528567 184291
350	<b>Points of Interest - Public Infrastructure</b> Name: Fair Trade Station Ltd Location: Flat 147 Walker House, Phoenix Road, London, NW1 1ER Category: Road And Rail Class Code: Petrol and Fuel Stations Positional Accuracy: Positioned to address or location	A8SE (S)	871	9	529690 183100
351	<b>Points of Interest - Public Infrastructure</b> Name: Tesco Petrol Filling Station Location: 199-203 Kentish Town Road, London, NW5 2JU Category: Road And Rail Class Code: Petrol and Fuel Stations Positional Accuracy: Positioned to address or location	A17NE (NW)	903	9	528936 184792
352	<b>Points of Interest - Public Infrastructure</b> Name: Camden Town Service Station Location: 109/113 York Way, Camden Town, Greater London, N7 9RK Category: Road And Rail Class Code: Petrol and Fuel Stations Positional Accuracy: Positioned to address or location	A19NW (NE)	911	9	529972 184699
352	<b>Points of Interest - Public Infrastructure</b> Name: Camden Town Service Station Location: 109-113 York Way, London, N7 9QE Category: Road And Rail Class Code: Petrol and Fuel Stations Positional Accuracy: Positioned to address or location	A19NW (NE)	912	9	529973 184699
352	<b>Points of Interest - Public Infrastructure</b> Name: Shell Camden Town Location: 109-113 York Way, London, N7 9QE Category: Road And Rail Class Code: Petrol and Fuel Stations Positional Accuracy: Positioned to address or location	A19NW (NE)	912	9	529973 184699

Map ID	Details	Quadrant Reference (Compass Direction)	Estimated Distance From Site	Contact	NGR
352	<b>Points of Interest - Public Infrastructure</b> Name: Shell Service Station Location: 109-113 York Way, London, N7 9QE Category: Road And Rail Class Code: Petrol and Fuel Stations Positional Accuracy: Positioned to address or location	A19NW (NE)	912	9	529973 184699
352	<b>Points of Interest - Public Infrastructure</b> Name: Shell Camden Town Location: 109-113 York Way, London, N7 9QE Category: Road And Rail Class Code: Petrol and Fuel Stations Positional Accuracy: Positioned to address or location	A19NW (NE)	912	9	529973 184699
353	<b>Points of Interest - Public Infrastructure</b> Name: Morrisons Petrol Station Location: Chalk Farm Road, London, NW1 8AA Category: Road And Rail Class Code: Petrol and Fuel Stations Positional Accuracy: Positioned to address or location	A12NW (W)	955	9	528420 184281
353	<b>Points of Interest - Public Infrastructure</b> Name: W M Morrisons Petrol Station Location: The Goods Yard, Chalk Farm Road, London, NW1 8AA Category: Road And Rail Class Code: Petrol and Fuel Stations Positional Accuracy: Positioned to address or location	A12NW (W)	956	9	528418 184278
354	<b>Points of Interest - Public Infrastructure</b> Name: Euston Filling Station Location: 142 Hampstead Road, London, NW1 2PT Category: Road And Rail Class Code: Petrol and Fuel Stations Positional Accuracy: Positioned to address or location	A8SW (S)	962	9	529225 182954
354	<b>Points of Interest - Public Infrastructure</b> Name: BP Service Station Euston Filling Station Location: 142 Hampstead Road, London, NW1 2PT Category: Road And Rail Class Code: Petrol and Fuel Stations Positional Accuracy: Positioned to address or location	A3NW (S)	976	9	529231 182939
354	<b>Points of Interest - Public Infrastructure</b> Name: Euston Filling Station Location: 142 Hampstead Road, London, NW1 2PT Category: Road And Rail Class Code: Petrol and Fuel Stations Positional Accuracy: Positioned to address or location	A3NW (S)	976	9	529231 182939
355	<b>Points of Interest - Public Infrastructure</b> Name: BP Location: Goods Way, London, NW1 1UR Category: Road And Rail Class Code: Petrol and Fuel Stations Positional Accuracy: Positioned to address or location	A9NE (SE)	988	9	530289 183475
355	<b>Points of Interest - Public Infrastructure</b> Name: BP Express Shopping Ltd Location: Goods Way, London, NW1 1UR Category: Road And Rail Class Code: Petrol and Fuel Stations Positional Accuracy: Positioned to address or location	A9NE (SE)	988	9	530289 183475
356	<b>Points of Interest - Recreational and Environmental</b> Name: Playground Location: Not Supplied Category: Recreational Class Code: Playgrounds Positional Accuracy: Positioned to an adjacent address or location	A13SW (SW)	195	9	529163 183864
356	<b>Points of Interest - Recreational and Environmental</b> Name: Playground Location: Camden Street, NW1 Category: Recreational Class Code: Playgrounds Positional Accuracy: Positioned to an adjacent address or location	A13SW (SW)	195	9	529163 183864
357	<b>Points of Interest - Recreational and Environmental</b> Name: Play Area Location: Camden Street, NW1 Category: Recreational Class Code: Playgrounds Positional Accuracy: Positioned to an adjacent address or location	A13SW (SW)	211	9	529220 183751

Map ID	Details	Quadrant Reference (Compass Direction)	Estimated Distance From Site	Contact	NGR
357	<b>Points of Interest - Recreational and Environmental</b> Name: Play Area Location: Not Supplied Category: Recreational Class Code: Playgrounds Positional Accuracy: Positioned to an adjacent address or location	A13SW (SW)	212	9	529220 183750
358	<b>Points of Interest - Recreational and Environmental</b> Name: Play Area Location: Bayham Street, NW1 Category: Recreational Class Code: Playgrounds Positional Accuracy: Positioned to address or location	A13SW (SW)	280	9	529174 183699
358	<b>Points of Interest - Recreational and Environmental</b> Name: Play Area Location: Not Supplied Category: Recreational Class Code: Playgrounds Positional Accuracy: Positioned to an adjacent address or location	A13SW (SW)	282	9	529172 183698
358	<b>Points of Interest - Recreational and Environmental</b> Name: Play Area Location: Bayham Street, NW1 Category: Recreational Class Code: Playgrounds Positional Accuracy: Positioned to an adjacent address or location	A13SW (SW)	304	9	529208 183644
358	<b>Points of Interest - Recreational and Environmental</b> Name: Play Area Location: Not Supplied Category: Recreational Class Code: Playgrounds Positional Accuracy: Positioned to an adjacent address or location	A13SW (SW)	305	9	529207 183644
359	<b>Points of Interest - Recreational and Environmental</b> Name: Playground Location: Not Supplied Category: Recreational Class Code: Playgrounds Positional Accuracy: Positioned to an adjacent address or location	A18SW (N)	298	9	529346 184302
359	<b>Points of Interest - Recreational and Environmental</b> Name: Playground Location: Nr St Pancras Way, NW1 Category: Recreational Class Code: Playgrounds Positional Accuracy: Positioned to address or location	A18SW (N)	298	9	529344 184302
359	<b>Points of Interest - Recreational and Environmental</b> Name: Playground Location: Not Supplied Category: Recreational Class Code: Playgrounds Positional Accuracy: Positioned to an adjacent address or location	A18SW (N)	326	9	529324 184327
359	<b>Points of Interest - Recreational and Environmental</b> Name: Playground Location: Camden Road, NW1 Category: Recreational Class Code: Playgrounds Positional Accuracy: Positioned to address or location	A18SW (N)	326	9	529322 184327
360	<b>Points of Interest - Recreational and Environmental</b> Name: Playground Location: Bayham Place, NW1 Category: Recreational Class Code: Playgrounds Positional Accuracy: Positioned to an adjacent address or location	A8NW (S)	336	9	529324 183573
360	<b>Points of Interest - Recreational and Environmental</b> Name: Playground Location: Not Supplied Category: Recreational Class Code: Playgrounds Positional Accuracy: Positioned to an adjacent address or location	A8NW (S)	337	9	529324 183572
360	<b>Points of Interest - Recreational and Environmental</b> Name: Playground Location: Bayham Place, NW1 Category: Recreational Class Code: Playgrounds Positional Accuracy: Positioned to address or location	A8NW (S)	418	9	529316 183491

Map ID	Details	Quadrant Reference (Compass Direction)	Estimated Distance From Site	Contact	NGR
360	<b>Points of Interest - Recreational and Environmental</b> Name: Playground Location: Not Supplied Category: Recreational Class Code: Playgrounds Positional Accuracy: Positioned to an adjacent address or location	A8NW (S)	420	9	529318 183489
361	<b>Points of Interest - Recreational and Environmental</b> Name: Playground Location: Not Supplied Category: Recreational Class Code: Playgrounds Positional Accuracy: Positioned to an adjacent address or location	A8NW (SW)	463	9	529046 183568
361	<b>Points of Interest - Recreational and Environmental</b> Name: Playground Location: Mary Terrace, NW1 Category: Recreational Class Code: Playgrounds Positional Accuracy: Positioned to address or location	A8NW (SW)	463	9	529044 183571
362	<b>Points of Interest - Recreational and Environmental</b> Name: Adventure Playground Location: Camden Square, NW1 Category: Recreational Class Code: Playgrounds Positional Accuracy: Positioned to an adjacent address or location	A18SE (NE)	477	9	529575 184441
362	<b>Points of Interest - Recreational and Environmental</b> Name: Adventure Playground Location: Not Supplied Category: Recreational Class Code: Playgrounds Positional Accuracy: Positioned to an adjacent address or location	A18SE (NE)	488	9	529582 184450
363	<b>Points of Interest - Recreational and Environmental</b> Name: Playground Location: Not Supplied Category: Recreational Class Code: Playgrounds Positional Accuracy: Positioned to an adjacent address or location	A18SW (N)	515	9	529208 184491
363	<b>Points of Interest - Recreational and Environmental</b> Name: Playground Location: Rochester Terrace, NW1 Category: Recreational Class Code: Playgrounds Positional Accuracy: Positioned to address or location	A18SW (N)	520	9	529208 184497
364	<b>Points of Interest - Recreational and Environmental</b> Name: Playground Location: Not Supplied Category: Recreational Class Code: Playgrounds Positional Accuracy: Positioned to an adjacent address or location	A17SE (NW)	580	9	528889 184357
364	<b>Points of Interest - Recreational and Environmental</b> Name: Playground Location: Nr Clarence Way, NW1 Category: Recreational Class Code: Playgrounds Positional Accuracy: Positioned to an adjacent address or location	A17SE (NW)	581	9	528889 184358
364	<b>Points of Interest - Recreational and Environmental</b> Name: Playground Location: Clarence Way, NW1 Category: Recreational Class Code: Playgrounds Positional Accuracy: Positioned to an adjacent address or location	A17SE (NW)	630	9	528860 184400
364	<b>Points of Interest - Recreational and Environmental</b> Name: Playground Location: Not Supplied Category: Recreational Class Code: Playgrounds Positional Accuracy: Positioned to an adjacent address or location	A17SE (NW)	637	9	528870 184421
364	<b>Points of Interest - Recreational and Environmental</b> Name: Playground Location: Clarence Way, NW1 Category: Recreational Class Code: Playgrounds Positional Accuracy: Positioned to an adjacent address or location	A17SE (NW)	638	9	528870 184422

Map ID	Details	Quadrant Reference (Compass Direction)	Estimated Distance From Site	Contact	NGR
365	<b>Points of Interest - Recreational and Environmental</b> Name: Playground Location: Not Supplied Category: Recreational Class Code: Playgrounds Positional Accuracy: Positioned to an adjacent address or location	A14NW (E)	601	9	529972 184182
365	<b>Points of Interest - Recreational and Environmental</b> Name: Playground Location: Maiden Lane, NW1 Category: Recreational Class Code: Playgrounds Positional Accuracy: Positioned to an adjacent address or location	A14NW (E)	601	9	529972 184182
366	<b>Points of Interest - Recreational and Environmental</b> Name: Playground Location: Whitcher Place, NW1 Category: Recreational Class Code: Playgrounds Positional Accuracy: Positioned to an adjacent address or location	A18SW (N)	607	9	529210 184588
366	<b>Points of Interest - Recreational and Environmental</b> Name: Playground Location: Not Supplied Category: Recreational Class Code: Playgrounds Positional Accuracy: Positioned to an adjacent address or location	A18SW (N)	608	9	529210 184589
367	<b>Points of Interest - Recreational and Environmental</b> Name: Playground Location: Harrington Square, NW1 Category: Recreational Class Code: Playgrounds Positional Accuracy: Positioned to address or location	A8SW (S)	650	9	529231 183270
367	<b>Points of Interest - Recreational and Environmental</b> Name: Playground Location: Not Supplied Category: Recreational Class Code: Playgrounds Positional Accuracy: Positioned to an adjacent address or location	A8SW (S)	652	9	529232 183268
368	<b>Points of Interest - Recreational and Environmental</b> Name: Playground Location: Maiden Lane, NW1 Category: Recreational Class Code: Playgrounds Positional Accuracy: Positioned to address or location	A14NW (NE)	651	9	529982 184273
369	<b>Points of Interest - Recreational and Environmental</b> Name: Playground Location: Not Supplied Category: Recreational Class Code: Playgrounds Positional Accuracy: Positioned to an adjacent address or location	A9NW (SE)	662	9	529832 183427
369	<b>Points of Interest - Recreational and Environmental</b> Name: Playground Location: NW1 Category: Recreational Class Code: Playgrounds Positional Accuracy: Positioned to an adjacent address or location	A9NW (SE)	662	9	529832 183427
370	<b>Points of Interest - Recreational and Environmental</b> Name: Playground Location: Not Supplied Category: Recreational Class Code: Playgrounds Positional Accuracy: Positioned to an adjacent address or location	A18SE (NE)	671	9	529690 184601
370	<b>Points of Interest - Recreational and Environmental</b> Name: Playground Location: Camden Square, NW1 Category: Recreational Class Code: Playgrounds Positional Accuracy: Positioned to an adjacent address or location	A18SE (NE)	671	9	529690 184601
371	<b>Points of Interest - Recreational and Environmental</b> Name: Playground Location: Not Supplied Category: Recreational Class Code: Playgrounds Positional Accuracy: Positioned to an adjacent address or location	A12NE (NW)	672	9	528719 184265

Map ID	Details	Quadrant Reference (Compass Direction)	Estimated Distance From Site	Contact	NGR
371	<b>Points of Interest - Recreational and Environmental</b> Name: Playground Location: Castlehaven Road, NW1 Category: Recreational Class Code: Playgrounds Positional Accuracy: Positioned to an adjacent address or location	A12NE (NW)	672	9	528719 184265
372	<b>Points of Interest - Recreational and Environmental</b> Name: Playground Location: Cranleigh Street, NW1 Category: Recreational Class Code: Playgrounds Positional Accuracy: Positioned to address or location	A8SE (S)	695	9	529414 183213
372	<b>Points of Interest - Recreational and Environmental</b> Name: Playground Location: Not Supplied Category: Recreational Class Code: Playgrounds Positional Accuracy: Positioned to an adjacent address or location	A8SE (S)	696	9	529415 183213
373	<b>Points of Interest - Recreational and Environmental</b> Name: Playground Location: Not Supplied Category: Recreational Class Code: Playgrounds Positional Accuracy: Positioned to an adjacent address or location	A17SE (NW)	706	9	528808 184455
373	<b>Points of Interest - Recreational and Environmental</b> Name: Playground Location: Castlehaven Road, NW1 Category: Recreational Class Code: Playgrounds Positional Accuracy: Positioned to an adjacent address or location	A17SE (NW)	706	9	528808 184455
374	<b>Points of Interest - Recreational and Environmental</b> Name: Skateboard Park Location: Camden Road, NW1 Category: Recreational Class Code: Playgrounds Positional Accuracy: Positioned to address or location	A18NE (N)	723	9	529552 184708
375	<b>Points of Interest - Recreational and Environmental</b> Name: Playground Location: NW5 Category: Recreational Class Code: Playgrounds Positional Accuracy: Positioned to an adjacent address or location	A18NE (N)	784	9	529495 184781
375	<b>Points of Interest - Recreational and Environmental</b> Name: Playground Location: Oseney Crescent, NW5 Category: Recreational Class Code: Playgrounds Positional Accuracy: Positioned to address or location	A18NE (N)	785	9	529508 184780
376	<b>Points of Interest - Recreational and Environmental</b> Name: Adventure Playground Location: Not Supplied Category: Recreational Class Code: Playgrounds Positional Accuracy: Positioned to an adjacent address or location	A8SE (S)	805	9	529668 183162
376	<b>Points of Interest - Recreational and Environmental</b> Name: Adventure Playground Location: Polygon Road, NW1 Category: Recreational Class Code: Playgrounds Positional Accuracy: Positioned to an adjacent address or location	A8SE (S)	805	9	529668 183162
377	<b>Points of Interest - Recreational and Environmental</b> Name: Playground Location: Barnby Street, NW1 Category: Recreational Class Code: Playgrounds Positional Accuracy: Positioned to an adjacent address or location	A8SW (S)	830	9	529261 183083
377	<b>Points of Interest - Recreational and Environmental</b> Name: Playground Location: Not Supplied Category: Recreational Class Code: Playgrounds Positional Accuracy: Positioned to an adjacent address or location	A8SW (S)	841	9	529269 183071

Map ID	Details	Quadrant Reference (Compass Direction)	Estimated Distance From Site	Contact	NGR
378	<b>Points of Interest - Recreational and Environmental</b> Name: Playground Location: Coopers Lane, NW1 Category: Recreational Class Code: Playgrounds Positional Accuracy: Positioned to an adjacent address or location	A9SW (SE)	842	9	529833 183209
378	<b>Points of Interest - Recreational and Environmental</b> Name: Play Area Location: Not Supplied Category: Recreational Class Code: Playgrounds Positional Accuracy: Positioned to an adjacent address or location	A9SW (SE)	924	9	529854 183125
378	<b>Points of Interest - Recreational and Environmental</b> Name: Play Area Location: Brill Place, NW1 Category: Recreational Class Code: Playgrounds Positional Accuracy: Positioned to address or location	A9SW (SE)	933	9	529861 183118
379	<b>Points of Interest - Recreational and Environmental</b> Name: Play Area Location: Gilbeys Yard, NW1 Category: Recreational Class Code: Playgrounds Positional Accuracy: Positioned to address or location	A12NW (W)	857	9	528469 184032
379	<b>Points of Interest - Recreational and Environmental</b> Name: Play Area Location: Not Supplied Category: Recreational Class Code: Playgrounds Positional Accuracy: Positioned to an adjacent address or location	A12NW (W)	858	9	528468 184030
380	<b>Points of Interest - Recreational and Environmental</b> Name: Playground Location: Bingfield Street, N1 Category: Recreational Class Code: Playgrounds Positional Accuracy: Positioned to an adjacent address or location	A14SE (E)	877	9	530293 183872
380	<b>Points of Interest - Recreational and Environmental</b> Name: Playground Location: Not Supplied Category: Recreational Class Code: Playgrounds Positional Accuracy: Positioned to an adjacent address or location	A14SE (E)	884	9	530300 183873
381	<b>Points of Interest - Recreational and Environmental</b> Name: Playground Location: Not Supplied Category: Recreational Class Code: Playgrounds Positional Accuracy: Positioned to an adjacent address or location	A8SW (S)	924	9	529328 182983
381	<b>Points of Interest - Recreational and Environmental</b> Name: Playground Location: Barnby Street, NW1 Category: Recreational Class Code: Playgrounds Positional Accuracy: Positioned to an adjacent address or location	A8SW (S)	925	9	529328 182982
382	<b>Points of Interest - Recreational and Environmental</b> Name: Playground Location: Not Supplied Category: Recreational Class Code: Playgrounds Positional Accuracy: Positioned to an adjacent address or location	A14SE (E)	941	9	530345 183774
382	<b>Points of Interest - Recreational and Environmental</b> Name: Playground Location: Outram Place, N1 Category: Recreational Class Code: Playgrounds Positional Accuracy: Positioned to address or location	A14SE (E)	942	9	530345 183770
383	<b>Points of Interest - Recreational and Environmental</b> Name: Playground Location: NW1 Category: Recreational Class Code: Playgrounds Positional Accuracy: Positioned to an adjacent address or location	A8SW (S)	946	9	529067 183008

Map ID	Details	Quadrant Reference (Compass Direction)	Estimated Distance From Site	Contact	NGR
383	<b>Points of Interest - Recreational and Environmental</b> Name: Playground Location: Not Supplied Category: Recreational Class Code: Playgrounds Positional Accuracy: Positioned to an adjacent address or location	A8SW (S)	952	9	529063 183003
383	<b>Points of Interest - Recreational and Environmental</b> Name: Playground Location: Not Supplied Category: Recreational Class Code: Playgrounds Positional Accuracy: Positioned to an adjacent address or location	A7SE (S)	954	9	529016 183018
383	<b>Points of Interest - Recreational and Environmental</b> Name: Playground Location: NW1 Category: Recreational Class Code: Playgrounds Positional Accuracy: Positioned to an adjacent address or location	A7SE (S)	957	9	529008 183017
383	<b>Points of Interest - Recreational and Environmental</b> Name: Playground Location: Stanhope Street, NW1 Category: Recreational Class Code: Playgrounds Positional Accuracy: Positioned to address or location	A8SW (S)	958	9	529069 182995
384	<b>Points of Interest - Recreational and Environmental</b> Name: Playground Location: Not Supplied Category: Recreational Class Code: Playgrounds Positional Accuracy: Positioned to an adjacent address or location	A14NE (E)	948	9	530363 184032
384	<b>Points of Interest - Recreational and Environmental</b> Name: Playground Location: Not Supplied Category: Recreational Class Code: Playgrounds Positional Accuracy: Positioned to an adjacent address or location	A15SW (E)	973	9	530392 183949
385	<b>Points of Interest - Recreational and Environmental</b> Name: Ferdinand House Play Area Location: Not Supplied Category: Recreational Class Code: Playgrounds Positional Accuracy: Positioned to an adjacent address or location	A17SW (NW)	962	9	528492 184456
386	<b>Points of Interest - Recreational and Environmental</b> Name: Playground Location: Not Supplied Category: Recreational Class Code: Playgrounds Positional Accuracy: Positioned to an adjacent address or location	A9NE (E)	991	9	530345 183592
386	<b>Points of Interest - Recreational and Environmental</b> Name: Playground Location: York Way, N1 Category: Recreational Class Code: Playgrounds Positional Accuracy: Positioned to address or location	A9NE (E)	992	9	530346 183590
387	<b>Points of Interest - Recreational and Environmental</b> Name: Playground Location: Not Supplied Category: Recreational Class Code: Playgrounds Positional Accuracy: Positioned to an adjacent address or location	A7NW (SW)	993	9	528503 183409
388	<b>Underground Electrical Cables</b> Unique Feature Identifier: 279509 Cable Status: Planned Cable Type: Alternating Current Record Last Updated: 4th June 2013	A13SW (SW)	17	10	529327 183934

Map ID	Details	Quadrant Reference (Compass Direction)	Estimated Distance From Site	Contact	NGR
389	<b>Underground Electrical Cables</b> Unique Feature Identifier: 262082 Cable Status: Commissioned Cable Type: Alternating Current Record Last Updated: 4th June 2013	A13NE (NE)	20	10	529398 184018
390	<b>Underground Electrical Cables</b> Unique Feature Identifier: 265575 Cable Status: Commissioned Cable Type: Pilot (Communication) Record Last Updated: 4th June 2013	A13NE (NE)	20	10	529397 184017
391	<b>Underground Electrical Cables</b> Unique Feature Identifier: 262221 Cable Status: Commissioned Cable Type: Alternating Current Record Last Updated: 4th June 2013	A13NE (NE)	21	10	529398 184019
392	<b>Underground Electrical Cables</b> Unique Feature Identifier: 265556 Cable Status: Commissioned Cable Type: Pilot (Communication) Record Last Updated: 4th June 2013	A13NE (NE)	21	10	529398 184018
393	<b>Underground Electrical Cables</b> Unique Feature Identifier: 262236 Cable Status: Commissioned Cable Type: Alternating Current Record Last Updated: 4th June 2013	A13NE (NE)	36	10	529419 184007
394	<b>Underground Electrical Cables</b> Unique Feature Identifier: 265576 Cable Status: Commissioned Cable Type: Pilot (Communication) Record Last Updated: 4th June 2013	A13NE (NE)	41	10	529428 183999
395	<b>Underground Electrical Cables</b> Unique Feature Identifier: 262222 Cable Status: Commissioned Cable Type: Alternating Current Record Last Updated: 4th June 2013	A13SE (E)	67	10	529485 183956
396	<b>Underground Electrical Cables</b> Unique Feature Identifier: 264475 Cable Status: Commissioned Cable Type: Pilot (Communication) Record Last Updated: 4th June 2013	A13SE (E)	74	10	529493 183949
397	<b>Underground Electrical Cables</b> Unique Feature Identifier: 265555 Cable Status: Commissioned Cable Type: Pilot (Communication) Record Last Updated: 4th June 2013	A13NW (NW)	179	10	529185 184086
398	<b>Underground Electrical Cables</b> Unique Feature Identifier: 262230 Cable Status: Commissioned Cable Type: Alternating Current Record Last Updated: 4th June 2013	A13NW (NW)	192	10	529174 184093

Map ID	Details	Quadrant Reference (Compass Direction)	Estimated Distance From Site	Contact	NGR
399	<b>Underground Electrical Cables</b> Unique Feature Identifier: 265573 Cable Status: Commissioned Cable Type: Pilot (Communication) Record Last Updated: 4th June 2013	A13NW (NW)	249	10	529124 184122
400	<b>Underground Electrical Cables</b> Unique Feature Identifier: 262081 Cable Status: Commissioned Cable Type: Alternating Current Record Last Updated: 4th June 2013	A13NW (NW)	259	10	529111 184122
401	<b>Underground Electrical Cables</b> Unique Feature Identifier: 262235 Cable Status: Commissioned Cable Type: Alternating Current Record Last Updated: 4th June 2013	A13SE (SE)	280	10	529657 183797
402	<b>Underground Electrical Cables</b> Unique Feature Identifier: 265577 Cable Status: Commissioned Cable Type: Pilot (Communication) Record Last Updated: 4th June 2013	A13SE (SE)	292	10	529666 183789
403	<b>Underground Electrical Cables</b> Unique Feature Identifier: 262229 Cable Status: Commissioned Cable Type: Alternating Current Record Last Updated: 4th June 2013	A14SW (SE)	398	10	529753 183729
404	<b>Underground Electrical Cables</b> Unique Feature Identifier: 265557 Cable Status: Commissioned Cable Type: Pilot (Communication) Record Last Updated: 4th June 2013	A14SW (SE)	409	10	529762 183721
405	<b>Underground Electrical Cables</b> Unique Feature Identifier: 265554 Cable Status: Commissioned Cable Type: Pilot (Communication) Record Last Updated: 4th June 2013	A12NE (NW)	466	10	528902 184170
406	<b>Underground Electrical Cables</b> Unique Feature Identifier: 262220 Cable Status: Commissioned Cable Type: Alternating Current Record Last Updated: 4th June 2013	A12NE (NW)	470	10	528899 184174
407	<b>Underground Electrical Cables</b> Unique Feature Identifier: 265574 Cable Status: Commissioned Cable Type: Pilot (Communication) Record Last Updated: 4th June 2013	A12NE (W)	551	10	528808 184168
408	<b>Underground Electrical Cables</b> Unique Feature Identifier: 262080 Cable Status: Commissioned Cable Type: Alternating Current Record Last Updated: 4th June 2013	A12NE (W)	555	10	528804 184167

Map ID	Details	Quadrant Reference (Compass Direction)	Estimated Distance From Site	Contact	NGR
409	<b>Underground Electrical Cables</b> Unique Feature Identifier: 262083 Cable Status: Commissioned Cable Type: Alternating Current Record Last Updated: 4th June 2013	A14SW (SE)	589	10	529920 183635
410	<b>Underground Electrical Cables</b> Unique Feature Identifier: 265578 Cable Status: Commissioned Cable Type: Pilot (Communication) Record Last Updated: 4th June 2013	A14SW (SE)	600	10	529928 183626
411	<b>Underground Electrical Cables</b> Unique Feature Identifier: 262995 Cable Status: Commissioned Cable Type: Alternating Current Record Last Updated: 15th August 2014	A18SE (N)	610	10	529374 184616
412	<b>Underground Electrical Cables</b> Unique Feature Identifier: 266066 Cable Status: Commissioned Cable Type: Pilot (Communication) Record Last Updated: 4th June 2013	A18SE (N)	611	10	529374 184616
413	<b>Underground Electrical Cables</b> Unique Feature Identifier: 262996 Cable Status: Commissioned Cable Type: Alternating Current Record Last Updated: 15th August 2014	A18SW (N)	625	10	529291 184624
414	<b>Underground Electrical Cables</b> Unique Feature Identifier: 266067 Cable Status: Commissioned Cable Type: Pilot (Communication) Record Last Updated: 4th June 2013	A18SW (N)	625	10	529291 184625
415	<b>Underground Electrical Cables</b> Unique Feature Identifier: 266068 Cable Status: Commissioned Cable Type: Pilot (Communication) Record Last Updated: 4th June 2013	A17SE (NW)	707	10	529026 184618
416	<b>Underground Electrical Cables</b> Unique Feature Identifier: 262997 Cable Status: Commissioned Cable Type: Alternating Current Record Last Updated: 15th August 2014	A17SE (NW)	707	10	529026 184618
417	<b>Underground Electrical Cables</b> Unique Feature Identifier: 262219 Cable Status: Commissioned Cable Type: Alternating Current Record Last Updated: 4th June 2013	A9NW (SE)	733	10	530000 183499
418	<b>Underground Electrical Cables</b> Unique Feature Identifier: 265558 Cable Status: Commissioned Cable Type: Pilot (Communication) Record Last Updated: 4th June 2013	A9NW (SE)	743	10	530005 183488

Map ID	Details	Quadrant Reference (Compass Direction)	Estimated Distance From Site	Contact	NGR
419	<b>Underground Electrical Cables</b> Unique Feature Identifier: 265553 Cable Status: Commissioned Cable Type: Pilot (Communication) Record Last Updated: 4th June 2013	A12NW (W)	756	10	528572 184047
420	<b>Underground Electrical Cables</b> Unique Feature Identifier: 262217 Cable Status: Commissioned Cable Type: Alternating Current Record Last Updated: 4th June 2013	A12NW (W)	768	10	528560 184044
421	<b>Underground Electrical Cables</b> Unique Feature Identifier: 264586 Cable Status: Commissioned Cable Type: Pilot (Communication) Record Last Updated: 4th June 2013	A18NE (N)	781	10	529398 184787
422	<b>Underground Electrical Cables</b> Unique Feature Identifier: 259473 Cable Status: Commissioned Cable Type: Alternating Current Record Last Updated: 15th August 2014	A18NE (N)	781	10	529398 184786
423	<b>Underground Electrical Cables</b> Unique Feature Identifier: 262998 Cable Status: Commissioned Cable Type: Alternating Current Record Last Updated: 15th August 2014	A17NE (NW)	834	10	528820 184638
424	<b>Underground Electrical Cables</b> Unique Feature Identifier: 266069 Cable Status: Commissioned Cable Type: Pilot (Communication) Record Last Updated: 4th June 2013	A17NE (NW)	834	10	528820 184638
425	<b>Underground Electrical Cables</b> Unique Feature Identifier: 265572 Cable Status: Commissioned Cable Type: Pilot (Communication) Record Last Updated: 4th June 2013	A12NW (W)	834	10	528492 184023
426	<b>Underground Electrical Cables</b> Unique Feature Identifier: 266483 Cable Status: Commissioned Cable Type: Pilot (Communication) Record Last Updated: 4th June 2013	A18NE (N)	836	10	529394 184842
427	<b>Underground Electrical Cables</b> Unique Feature Identifier: 263078 Cable Status: Commissioned Cable Type: Alternating Current Record Last Updated: 15th August 2014	A18NE (N)	837	10	529394 184842
428	<b>Underground Electrical Cables</b> Unique Feature Identifier: 262077 Cable Status: Commissioned Cable Type: Alternating Current Record Last Updated: 4th June 2013	A12NW (W)	845	10	528481 184020

Map ID	Details	Quadrant Reference (Compass Direction)	Estimated Distance From Site	Contact	NGR
429	<b>Underground Electrical Cables</b> Unique Feature Identifier: 260207 Cable Status: Commissioned Cable Type: Alternating Current Record Last Updated: 4th June 2013	A9NE (SE)	869	10	530128 183442
430	<b>Underground Electrical Cables</b> Unique Feature Identifier: 265579 Cable Status: Commissioned Cable Type: Pilot (Communication) Record Last Updated: 4th June 2013	A9NE (SE)	876	10	530140 183447
431	<b>Underground Electrical Cables</b> Unique Feature Identifier: 266482 Cable Status: Commissioned Cable Type: Pilot (Communication) Record Last Updated: 4th June 2013	A17NE (NW)	904	10	528816 184721
432	<b>Underground Electrical Cables</b> Unique Feature Identifier: 263079 Cable Status: Commissioned Cable Type: Alternating Current Record Last Updated: 15th August 2014	A17NE (NW)	904	10	528815 184721
433	<b>Underground Electrical Cables</b> Unique Feature Identifier: 262724 Cable Status: Commissioned Cable Type: Alternating Current Record Last Updated: 15th August 2014	A18NE (N)	951	10	529407 184956
434	<b>Underground Electrical Cables</b> Unique Feature Identifier: 266509 Cable Status: Commissioned Cable Type: Pilot (Communication) Record Last Updated: 4th June 2013	A18NE (N)	951	10	529408 184956
435	<b>Underground Electrical Cables</b> Unique Feature Identifier: 262218 Cable Status: Commissioned Cable Type: Alternating Current Record Last Updated: 4th June 2013	A9NE (SE)	969	10	530292 183524
436	<b>Underground Electrical Cables</b> Unique Feature Identifier: 265559 Cable Status: Commissioned Cable Type: Pilot (Communication) Record Last Updated: 4th June 2013	A9NE (SE)	980	10	530304 183523
437	<b>Underground Electrical Cables</b> Unique Feature Identifier: 264587 Cable Status: Commissioned Cable Type: Pilot (Communication) Record Last Updated: 4th June 2013	A17NW (NW)	994	10	528628 184684
438	<b>Underground Electrical Cables</b> Unique Feature Identifier: 259474 Cable Status: Commissioned Cable Type: Alternating Current Record Last Updated: 15th August 2014	A17NW (NW)	994	10	528628 184683

Map ID	Details	Quadrant Reference (Compass Direction)	Estimated Distance From Site	Contact	NGR
439	<b>Local Nature Reserves</b> Name: Camley Street Nature Park Multiple Area: N Area (m2): 8411.85 Source: Natural England Designation Date: 1st January 1993	A9NW (SE)	636	11	529908 183538

Agency & Hydrological	Version	Update Cycle
<b>Contaminated Land Register Entries and Notices</b>		
London Borough of Southwark - Pollution Control Unit	April 2013	Annual Rolling Update
London Borough of Wandsworth - Environmental Health Department	January 2013	Annual Rolling Update
London Borough of Barnet - Environmental Health Department	January 2015	Annual Rolling Update
London Borough of Camden - Pollution Projects Team	March 2013	Annual Rolling Update
Royal Borough of Kensington And Chelsea - Environmental Services	May 2014	Annual Rolling Update
London Borough of Lambeth - Environmental Health Department	November 2014	Annual Rolling Update
City of London - Environmental Health Department	October 2014	Annual Rolling Update
London Borough of Haringey - Planning and Environmental Health	October 2014	Annual Rolling Update
London Borough of Tower Hamlets - Environmental Health Department	October 2014	Annual Rolling Update
Westminster City Council - Environmental Health Department	October 2014	Annual Rolling Update
London Borough of Hackney - Environmental Health Department	October 2017	Annual Rolling Update
London Borough of Hammersmith And Fulham - Environmental Health Department	September 2013	Annual Rolling Update
London Borough of Brent - Environmental Health Department	September 2014	Annual Rolling Update
London Borough of Islington - Public Protection	September 2017	Annual Rolling Update
<b>Discharge Consents</b>		
Environment Agency - Thames Region	October 2018	Quarterly
<b>Enforcement and Prohibition Notices</b>		
Environment Agency - Thames Region	March 2013	Annual Rolling Update
<b>Integrated Pollution Controls</b>		
Environment Agency - Thames Region	October 2008	Variable
<b>Integrated Pollution Prevention And Control</b>		
Environment Agency - South East Region - Kent & South London Area	October 2018	Quarterly
Environment Agency - South East Region - North East Thames Area	October 2018	Quarterly
Environment Agency - Thames Region	October 2018	Quarterly
<b>Local Authority Integrated Pollution Prevention And Control</b>		
London Borough of Barnet - Environmental Health Department	April 2013	Variable
London Borough of Southwark - Environmental Health Department	April 2014	Variable
City of London - Environmental Health Department	August 2014	Variable
London Borough of Wandsworth - Environmental Health Department	August 2014	Variable
London Borough of Islington - Environmental Health Department	January 2015	Variable
London Borough of Haringey - Planning and Environmental Health	June 2014	Variable
London Borough of Hammersmith And Fulham - Environmental Health Department	March 2014	Variable
London Borough of Hackney - Environmental Health Department	March 2015	Variable
London Borough of Brent - Environmental Health Department	March 2016	Variable
London Borough of Lambeth - Environmental Health Department	May 2016	Variable
Westminster City Council - Environmental Health Department	November 2015	Variable
London Borough of Camden - Pollution Projects Team	October 2014	Variable
London Borough of Tower Hamlets - Environmental Health Department	October 2014	Variable
London Port Health Authority - Environmental Services	October 2014	Variable
Royal Borough of Kensington And Chelsea - Environmental Health Department	September 2014	Variable

Agency & Hydrological	Version	Update Cycle
<b>Local Authority Pollution Prevention and Controls</b>		
London Borough of Southwark - Environmental Health Department	April 2014	Annual Rolling Update
City of London - Environmental Health Department	August 2014	Annual Rolling Update
London Borough of Wandsworth - Environmental Health Department	August 2014	Annual Rolling Update
London Borough of Barnet - Environmental Health Department	December 2014	Annual Rolling Update
London Borough of Islington - Environmental Health Department	January 2015	Annual Rolling Update
London Borough of Haringey - Planning and Environmental Health	June 2014	Annual Rolling Update
London Borough of Hammersmith And Fulham - Environmental Health Department	March 2014	Annual Rolling Update
London Borough of Hackney - Environmental Health Department	March 2015	Annual Rolling Update
London Borough of Brent - Environmental Health Department	March 2016	Annual Rolling Update
London Borough of Lambeth - Environmental Health Department	May 2016	Annual Rolling Update
Westminster City Council - Environmental Health Department	November 2015	Annual Rolling Update
London Borough of Camden - Pollution Projects Team	October 2014	Annual Rolling Update
London Borough of Tower Hamlets - Environmental Health Department	October 2014	Annual Rolling Update
London Port Health Authority - Environmental Services	October 2014	Annual Rolling Update
Royal Borough of Kensington And Chelsea - Environmental Health Department	September 2014	Annual Rolling Update
<b>Local Authority Pollution Prevention and Control Enforcements</b>		
London Borough of Southwark - Environmental Health Department	April 2014	Variable
City of London - Environmental Health Department	August 2014	Variable
London Borough of Wandsworth - Environmental Health Department	August 2014	Variable
London Borough of Barnet - Environmental Health Department	December 2014	Variable
London Borough of Islington - Environmental Health Department	January 2015	Variable
London Borough of Haringey - Planning and Environmental Health	June 2014	Variable
London Borough of Hammersmith And Fulham - Environmental Health Department	March 2014	Variable
London Borough of Hackney - Environmental Health Department	March 2015	Variable
London Borough of Brent - Environmental Health Department	March 2016	Variable
London Borough of Lambeth - Environmental Health Department	May 2016	Variable
Westminster City Council - Environmental Health Department	November 2015	Variable
London Borough of Camden - Pollution Projects Team	October 2014	Variable
London Borough of Tower Hamlets - Environmental Health Department	October 2014	Variable
London Port Health Authority - Environmental Services	October 2014	Variable
Royal Borough of Kensington And Chelsea - Environmental Health Department	September 2014	Variable
<b>Nearest Surface Water Feature</b>		
Ordnance Survey	September 2017	
<b>Pollution Incidents to Controlled Waters</b>		
Environment Agency - Thames Region	September 1999	Not Applicable
<b>Prosecutions Relating to Authorised Processes</b>		
Environment Agency - Thames Region	March 2013	Annual Rolling Update
<b>Prosecutions Relating to Controlled Waters</b>		
Environment Agency - Thames Region	March 2013	Annual Rolling Update
<b>Registered Radioactive Substances</b>		
Environment Agency - Thames Region	January 2015	
<b>River Quality</b>		
Environment Agency - Head Office	November 2001	Not Applicable
<b>River Quality Biology Sampling Points</b>		
Environment Agency - Head Office	July 2012	Annually
<b>River Quality Chemistry Sampling Points</b>		
Environment Agency - Head Office	July 2012	Annually
<b>Substantiated Pollution Incident Register</b>		
Environment Agency - South East Region - Kent & South London Area	October 2018	Quarterly
Environment Agency - South East Region - North East Thames Area	October 2018	Quarterly
Environment Agency - Thames Region - North East Area	October 2018	Quarterly
Environment Agency - Thames Region - South East Area	October 2018	Quarterly

Agency & Hydrological	Version	Update Cycle
<b>Water Abstractions</b> Environment Agency - Thames Region	October 2018	Quarterly
<b>Water Industry Act Referrals</b> Environment Agency - Thames Region	October 2017	Quarterly
<b>Groundwater Vulnerability</b> Environment Agency - Head Office	April 2015	Not Applicable
<b>Drift Deposits</b> Environment Agency - Head Office	January 1999	Not Applicable
<b>Bedrock Aquifer Designations</b> Environment Agency - Head Office	January 2018	Annually
<b>Superficial Aquifer Designations</b> Environment Agency - Head Office	January 2018	Annually
<b>Source Protection Zones</b> Environment Agency - Head Office	January 2018	Quarterly
<b>Extreme Flooding from Rivers or Sea without Defences</b> Environment Agency - Head Office	August 2018	Quarterly
<b>Flooding from Rivers or Sea without Defences</b> Environment Agency - Head Office	August 2018	Quarterly
<b>Areas Benefiting from Flood Defences</b> Environment Agency - Head Office	August 2018	Quarterly
<b>Flood Water Storage Areas</b> Environment Agency - Head Office	August 2018	Quarterly
<b>Flood Defences</b> Environment Agency - Head Office	August 2018	Quarterly
<b>OS Water Network Lines</b> Ordnance Survey	October 2018	Quarterly
<b>Surface Water 1 in 30 year Flood Extent</b> Environment Agency - Head Office	October 2013	Annually
<b>Surface Water 1 in 100 year Flood Extent</b> Environment Agency - Head Office	October 2013	Annually
<b>Surface Water 1 in 1000 year Flood Extent</b> Environment Agency - Head Office	October 2013	Annually
<b>Surface Water Suitability</b> Environment Agency - Head Office	October 2013	Annually
<b>BGS Groundwater Flooding Susceptibility</b> British Geological Survey - National Geoscience Information Service	May 2013	Annually

Waste	Version	Update Cycle
<b>BGS Recorded Landfill Sites</b> British Geological Survey - National Geoscience Information Service	June 1996	Not Applicable
<b>Historical Landfill Sites</b> Environment Agency - Head Office	July 2018	Quarterly
<b>Integrated Pollution Control Registered Waste Sites</b> Environment Agency - Thames Region	October 2008	Not Applicable
<b>Licensed Waste Management Facilities (Landfill Boundaries)</b> Environment Agency - South East Region - Kent & South London Area Environment Agency - South East Region - North East Thames Area Environment Agency - Thames Region - North East Area Environment Agency - Thames Region - South East Area	July 2018 July 2018 July 2018 July 2018	Quarterly Quarterly Quarterly Quarterly
<b>Licensed Waste Management Facilities (Locations)</b> Environment Agency - South East Region - Kent & South London Area Environment Agency - South East Region - North East Thames Area Environment Agency - Thames Region - North East Area Environment Agency - Thames Region - South East Area	October 2018 October 2018 October 2018 October 2018	Quarterly Quarterly Quarterly Quarterly
<b>Local Authority Landfill Coverage</b> City of London - Environmental Health Department London Borough of Barnet London Borough of Brent - Environmental Health Department London Borough of Camden London Borough of Hackney London Borough of Hammersmith And Fulham - Environmental Health Department London Borough of Haringey - Planning Department London Borough of Islington - Environmental Health Department London Borough of Lambeth - Environmental Health Department London Borough of Southwark - Environmental Health Department London Borough of Tower Hamlets - Environmental Health Department London Borough of Wandsworth - Environmental Health Department Royal Borough of Kensington And Chelsea Westminster City Council - Environmental Health Department	May 2000 May 2000 May 2000 May 2000 May 2000 May 2000 May 2000 May 2000 May 2000 May 2000 May 2000 May 2000 May 2000 May 2000 May 2000	Not Applicable Not Applicable Not Applicable Not Applicable Not Applicable Not Applicable Not Applicable Not Applicable Not Applicable Not Applicable Not Applicable Not Applicable Not Applicable Not Applicable Not Applicable
<b>Local Authority Recorded Landfill Sites</b> London Borough of Tower Hamlets - Environmental Health Department London Borough of Wandsworth - Environmental Health Department City of London - Environmental Health Department London Borough of Barnet London Borough of Brent - Environmental Health Department London Borough of Camden London Borough of Hackney London Borough of Hammersmith And Fulham - Environmental Health Department London Borough of Haringey - Planning Department London Borough of Islington - Environmental Health Department London Borough of Lambeth - Environmental Health Department London Borough of Southwark - Environmental Health Department Royal Borough of Kensington And Chelsea Westminster City Council - Environmental Health Department	April 2003 April 2003 May 2000 May 2000 May 2000 May 2000 May 2000 May 2000 May 2000 May 2000 May 2000 May 2000 May 2000 May 2000 May 2000	Not Applicable Not Applicable Not Applicable Not Applicable Not Applicable Not Applicable Not Applicable Not Applicable Not Applicable Not Applicable Not Applicable Not Applicable Not Applicable Not Applicable Not Applicable
<b>Potentially Infilled Land (Non-Water)</b> Landmark Information Group Limited	December 1999	Not Applicable
<b>Potentially Infilled Land (Water)</b> Landmark Information Group Limited	December 1999	Not Applicable
<b>Registered Landfill Sites</b> Environment Agency - Thames Region - North East Area Environment Agency - Thames Region - South East Area	March 2003 March 2003	Not Applicable Not Applicable

Waste	Version	Update Cycle
<b>Registered Waste Transfer Sites</b> Environment Agency - Thames Region - North East Area Environment Agency - Thames Region - South East Area	March 2003 March 2003	Not Applicable Not Applicable
<b>Registered Waste Treatment or Disposal Sites</b> Environment Agency - Thames Region - North East Area Environment Agency - Thames Region - South East Area	June 2015 March 2003	Not Applicable Not Applicable
Hazardous Substances	Version	Update Cycle
<b>Control of Major Accident Hazards Sites (COMAH)</b> Health and Safety Executive	April 2018	Bi-Annually
<b>Explosive Sites</b> Health and Safety Executive	March 2017	Variable
<b>Notification of Installations Handling Hazardous Substances (NIHHS)</b> Health and Safety Executive	November 2000	Not Applicable
<b>Planning Hazardous Substance Enforcements</b> City of London London Borough of Barnet London Borough of Camden London Borough of Hackney London Borough of Haringey London Borough of Lambeth - Planning Department London Borough of Southwark - Regeneration Department London Borough of Tower Hamlets London Borough of Wandsworth - Technical Services Royal Borough of Kensington And Chelsea Westminster City Council London Port Health Authority - Environmental Services London Borough of Brent London Borough of Islington London Borough of Hammersmith And Fulham - Environmental Protection	February 2016 February 2016 February 2016 February 2016 February 2016 February 2016 February 2016 February 2016 February 2016 February 2016 February 2016 February 2016 January 2008 January 2016 October 2015 September 2014	Variable Variable Variable Variable Variable Variable Variable Variable Variable Variable Variable Variable Annual Rolling Update Variable Variable Variable
<b>Planning Hazardous Substance Consents</b> London Borough of Hammersmith And Fulham - Environmental Protection City of London London Borough of Barnet London Borough of Camden London Borough of Hackney London Borough of Haringey London Borough of Lambeth - Planning Department London Borough of Southwark - Regeneration Department London Borough of Tower Hamlets London Borough of Wandsworth - Technical Services Royal Borough of Kensington And Chelsea Westminster City Council London Port Health Authority - Environmental Services London Borough of Brent London Borough of Islington	August 2015 February 2016 February 2016 February 2016 February 2016 February 2016 February 2016 February 2016 February 2016 February 2016 February 2016 February 2016 January 2008 January 2016 October 2015	Variable Variable Variable Variable Variable Variable Variable Variable Variable Variable Variable Variable Annual Rolling Update Variable Variable

<b>Geological</b>	<b>Version</b>	<b>Update Cycle</b>
<b>BGS 1:625,000 Solid Geology</b> British Geological Survey - National Geoscience Information Service	January 2009	Not Applicable
<b>BGS Estimated Soil Chemistry</b> British Geological Survey - National Geoscience Information Service	October 2015	Annually
<b>BGS Recorded Mineral Sites</b> British Geological Survey - National Geoscience Information Service	November 2018	Bi-Annually
<b>BGS Urban Soil Chemistry</b> British Geological Survey - National Geoscience Information Service	October 2015	Annually
<b>BGS Urban Soil Chemistry Averages</b> British Geological Survey - National Geoscience Information Service	October 2015	Annually
<b>CBSCB Compensation District</b> Cheshire Brine Subsidence Compensation Board (CBSCB)	August 2011	Not Applicable
<b>Coal Mining Affected Areas</b> The Coal Authority - Property Searches	March 2014	Annual Rolling Update
<b>Mining Instability</b> Ove Arup & Partners	October 2000	Not Applicable
<b>Non Coal Mining Areas of Great Britain</b> British Geological Survey - National Geoscience Information Service	May 2015	Not Applicable
<b>Potential for Collapsible Ground Stability Hazards</b> British Geological Survey - National Geoscience Information Service	January 2019	Annually
<b>Potential for Compressible Ground Stability Hazards</b> British Geological Survey - National Geoscience Information Service	January 2019	Annually
<b>Potential for Ground Dissolution Stability Hazards</b> British Geological Survey - National Geoscience Information Service	January 2019	Annually
<b>Potential for Landslide Ground Stability Hazards</b> British Geological Survey - National Geoscience Information Service	January 2019	Annually
<b>Potential for Running Sand Ground Stability Hazards</b> British Geological Survey - National Geoscience Information Service	January 2019	Annually
<b>Potential for Shrinking or Swelling Clay Ground Stability Hazards</b> British Geological Survey - National Geoscience Information Service	January 2019	Annually
<b>Radon Potential - Radon Affected Areas</b> British Geological Survey - National Geoscience Information Service	July 2011	Annually
<b>Radon Potential - Radon Protection Measures</b> British Geological Survey - National Geoscience Information Service	July 2011	Annually

Industrial Land Use	Version	Update Cycle
<b>Contemporary Trade Directory Entries</b> Thomson Directories	November 2018	Quarterly
<b>Fuel Station Entries</b> Catalist Ltd - Experian	November 2018	Quarterly
<b>Gas Pipelines</b> National Grid	July 2014	
<b>Points of Interest - Commercial Services</b> PointX	September 2018	Quarterly
<b>Points of Interest - Education and Health</b> PointX	September 2018	Quarterly
<b>Points of Interest - Manufacturing and Production</b> PointX	September 2018	Quarterly
<b>Points of Interest - Public Infrastructure</b> PointX	September 2018	Quarterly
<b>Points of Interest - Recreational and Environmental</b> PointX	September 2018	Quarterly
<b>Underground Electrical Cables</b> National Grid	December 2015	

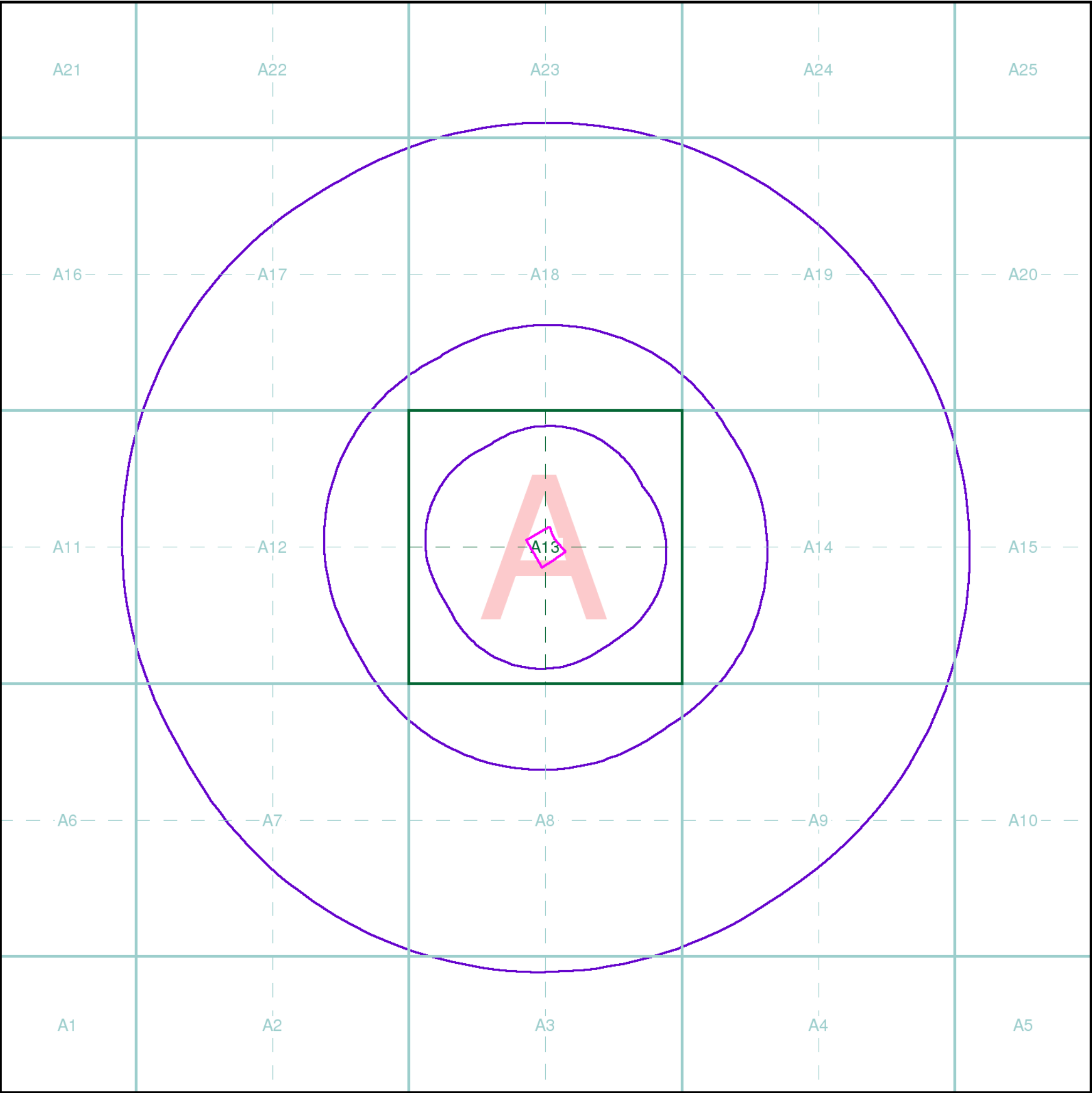
<b>Sensitive Land Use</b>	<b>Version</b>	<b>Update Cycle</b>
<b>Ancient Woodland</b> Natural England	August 2018	Bi-Annually
<b>Areas of Adopted Green Belt</b> London Borough of Barnet London Borough of Haringey	August 2018 August 2018	As notified As notified
<b>Areas of Unadopted Green Belt</b> London Borough of Barnet London Borough of Haringey	August 2018 August 2018	As notified As notified
<b>Areas of Outstanding Natural Beauty</b> Natural England	August 2018	Bi-Annually
<b>Environmentally Sensitive Areas</b> Natural England	January 2017	
<b>Forest Parks</b> Forestry Commission	April 1997	Not Applicable
<b>Local Nature Reserves</b> Natural England	August 2018	Bi-Annually
<b>Marine Nature Reserves</b> Natural England	January 2018	Bi-Annually
<b>National Nature Reserves</b> Natural England	August 2018	Bi-Annually
<b>National Parks</b> Natural England	April 2017	Bi-Annually
<b>Nitrate Vulnerable Zones</b> Department for Environment, Food and Rural Affairs (DEFRA - formerly FRCA)	October 2015	
<b>Ramsar Sites</b> Natural England	August 2018	Bi-Annually
<b>Sites of Special Scientific Interest</b> Natural England	October 2018	Bi-Annually
<b>Special Areas of Conservation</b> Natural England	August 2018	Bi-Annually
<b>Special Protection Areas</b> Natural England	August 2018	Bi-Annually

A selection of organisations who provide data within this report

Data Supplier	Data Supplier Logo
Ordnance Survey	
Environment Agency	
Scottish Environment Protection Agency	
The Coal Authority	
British Geological Survey	 <b>British Geological Survey</b> NATURAL ENVIRONMENT RESEARCH COUNCIL
Centre for Ecology and Hydrology	 <b>Centre for Ecology &amp; Hydrology</b> NATURAL ENVIRONMENT RESEARCH COUNCIL
Natural Resources Wales	
Scottish Natural Heritage	
Natural England	
Public Health England	
Ove Arup	
Peter Brett Associates	

Contact	Name and Address	Contact Details
1	<b>British Geological Survey - Enquiry Service</b> British Geological Survey, Environmental Science Centre, Keyworth, Nottingham, Nottinghamshire, NG12 5GG	Telephone: 0115 936 3143 Fax: 0115 936 3276 Email: enquiries@bgs.ac.uk Website: www.bgs.ac.uk
2	<b>Environment Agency - National Customer Contact Centre (NCCC)</b> PO Box 544, Templeborough, Rotherham, S60 1BY	Telephone: 03708 506 506 Email: enquiries@environment-agency.gov.uk
3	<b>London Borough of Camden - Pollution Projects Team</b> Seventh Floor, Town Hall Extension, Argyle Street, London, WC1H 8EQ	Telephone: 020 7278 4444 Fax: 020 7860 5713 Website: www.camden.gov.uk
4	<b>London Borough of Islington - Environmental Health Department</b> 159 Upper Street, Islington, London, N1 1RE	Telephone: 020 7527 2000 Fax: 020 7477 3057 Website: www.islington.gov.uk
5	<b>Environment Agency - Head Office</b> Rio House, Waterside Drive, Aztec West, Almondsbury, Bristol, Avon, BS32 4UD	Telephone: 01454 624400 Fax: 01454 624409
6	<b>Ordnance Survey</b> Adanac Drive, Southampton, Hampshire, SO16 0AS	Telephone: 03456 05 05 05 Email: customerservices@ordnancesurvey.co.uk Website: www.ordnancesurvey.gov.uk
7	<b>London Borough of Camden</b> Town Hall, Judd Street, London, WC1H 9JE	Telephone: 020 7974 4444 Fax: 020 7974 6866 Email: info@camden.gov.uk Website: www.camden.gov.uk
8	<b>Health and Safety Executive</b> 5S.2 Redgrave Court, Merton Road, Bootle, L20 7HS	Website: www.hse.gov.uk
9	<b>PointX</b> 7 Abbey Court, Eagle Way, Sowton, Exeter, Devon, EX2 7HY	Website: www.pointx.co.uk
10	<b>Landmark Information Group Limited</b> Imperium, Imperial Way, Reading, Berkshire, RG2 0TD	Telephone: 0844 844 9966 Fax: 0844 844 9951 Email: helpdesk@landmark.co.uk Website: www.landmark.co.uk
11	<b>Natural England</b> County Hall, Spetchley Road, Worcester, WR5 2NP	Telephone: 0300 060 3900 Email: enquiries@naturalengland.org.uk Website: www.naturalengland.org.uk
-	<b>Public Health England - Radon Survey, Centre for Radiation, Chemical and Environmental Hazards</b> Chilton, Didcot, Oxfordshire, OX11 0RQ	Telephone: 01235 822622 Fax: 01235 833891 Email: radon@phe.gov.uk Website: www.ukradon.org
-	<b>Landmark Information Group Limited</b> Imperium, Imperial Way, Reading, Berkshire, RG2 0TD	Telephone: 0844 844 9952 Fax: 0844 844 9951 Email: customerservices@landmarkinfo.co.uk Website: www.landmarkinfo.co.uk

Please note that the Environment Agency / Natural Resources Wales / SEPA have a charging policy in place for enquiries.



Index Map

For ease of identification, your site and buffer have been split into Slices, Segments and Quadrants. These are illustrated on the Index Map opposite and explained further below.

**Slice**  
Each slice represents a 1:10,000 plot area (2.7km x 2.7km) for your site and buffer. A large site and buffer may be made up of several slices (represented by a red outline), that are referenced by letters of the alphabet, starting from the bottom left corner of the slice "grid". This grid does not relate to National Grid lines but is designed to give best fit over the site and buffer.

**Segment**  
A segment represents a 1:2,500 plot area. Segments that have plot files associated with them are shown in dark green, others in light blue. These are numbered from the bottom left hand corner within each slice.

**Quadrant**  
A quadrant is a quarter of a segment. These are labelled as NW, NE, SW, SE and are referenced in the datasheet to allow features to be quickly located on plots. Therefore a feature that has a quadrant reference of A7NW will be in Slice A, Segment 7 and the NW Quadrant.

A selection of organisations who provide data within this report:



Envirocheck reports are compiled from 136 different sources of data.

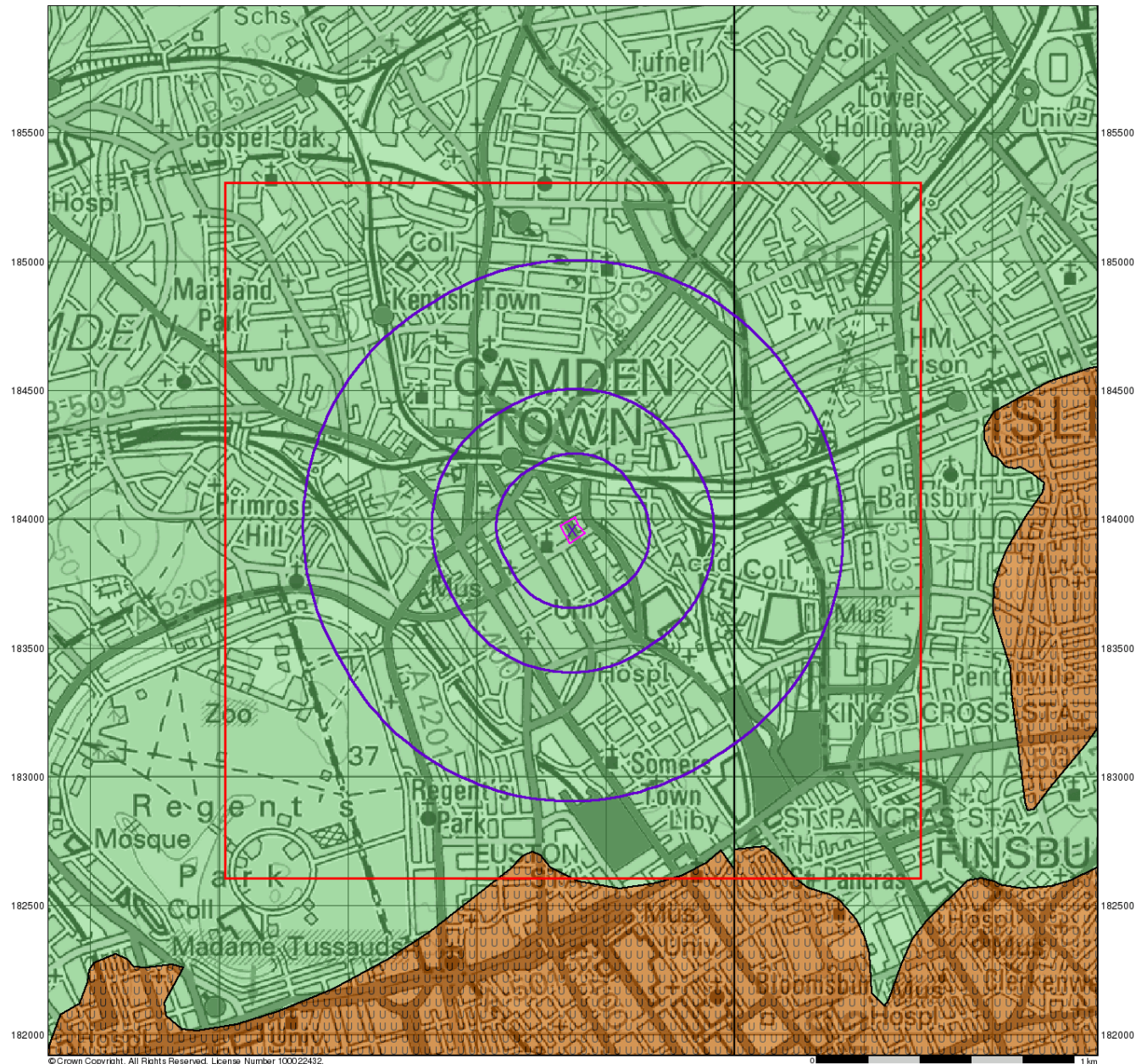
**Client Details**  
Ms R Brown, Soiltechnics, Cedar Barn, White Lodge, Walgrave, Northampton, NN6 9PY

**Order Details**  
Order Number: 190860850\_1\_1  
Customer Ref: STR4646  
National Grid Reference: 529370, 183960  
Site Area (Ha): 0.5  
Search Buffer (m): 1000

**Site Details**  
St Pancras Campus, Camden

Full Terms and Conditions can be found on the following link:  
<http://www.landmarkinfo.co.uk/Terms/Show/515>

527500 528000 528500 529000 529500 530000 530500 531000



© Crown Copyright. All Rights Reserved. License Number 100022432.

0 1 km

# soiltechnics

environmental and geotechnical consultants

## Groundwater Vulnerability

### General

- Specified Site
- Specified Buffer(s)
- Bearing Reference Point
- Slice
- Map ID

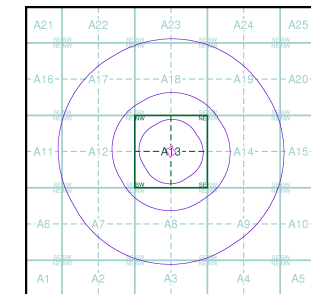
### Agency and Hydrological

#### Geological Classes

- Major Aquifer (Highly Permeable)**
  - High (H) 1, 2, 3, U
  - Intermediate (I) 1, 2
  - Low
- Minor Aquifer (Variably Permeable)**
  - High (H) 1, 2, 3, U
  - Intermediate (I) 1, 2
  - Low
- Non Aquifer (Negligibly Permeable)**
- Water or Sea**
- Drift Deposit**

#### Soil Classes

### Site Sensitivity Context Map - Slice A



### Order Details

Order Number: 190860850\_1\_1  
 Customer Ref: STR4646  
 National Grid Reference: 529370, 183960  
 Slice: A  
 Site Area (Ha): 0.5  
 Search Buffer (m): 1000

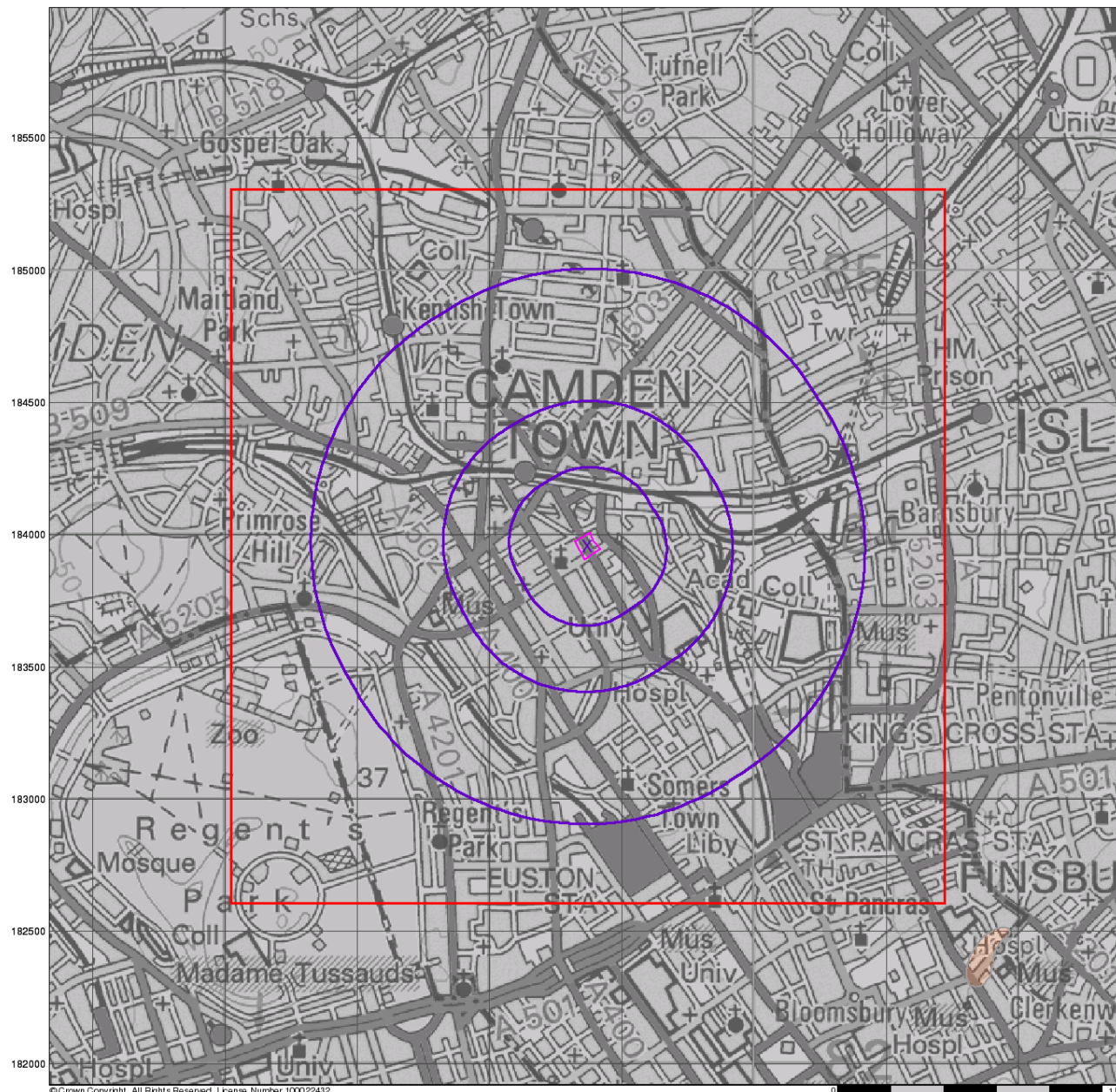
### Site Details

St Pancras Campus, Camden

**Landmark**  
 INFORMATION GROUP

Tel: 0844 844 9952  
 Fax: 0844 844 9951  
 Web: www.envirocheck.co.uk

527500 528000 528500 529000 529500 530000 530500 531000



© Crown Copyright. All Rights Reserved. License Number 100022432

0 1 km

# soiltechnics

environmental and geotechnical consultants

## Bedrock Aquifer Designation

### General

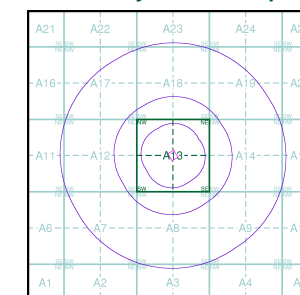
- Specified Site
- Specified Buffer(s)
- Bearing Reference Point
- Slice
- Map ID

### Agency and Hydrological

#### Geological Classes

- Principal Aquifer
- Secondary A Aquifer
- Secondary B Aquifer
- Secondary Undifferentiated
- Unproductive Strata
- Unknown
- Unknown (Lakes and Landslip)

### Site Sensitivity Context Map - Slice A



### Order Details

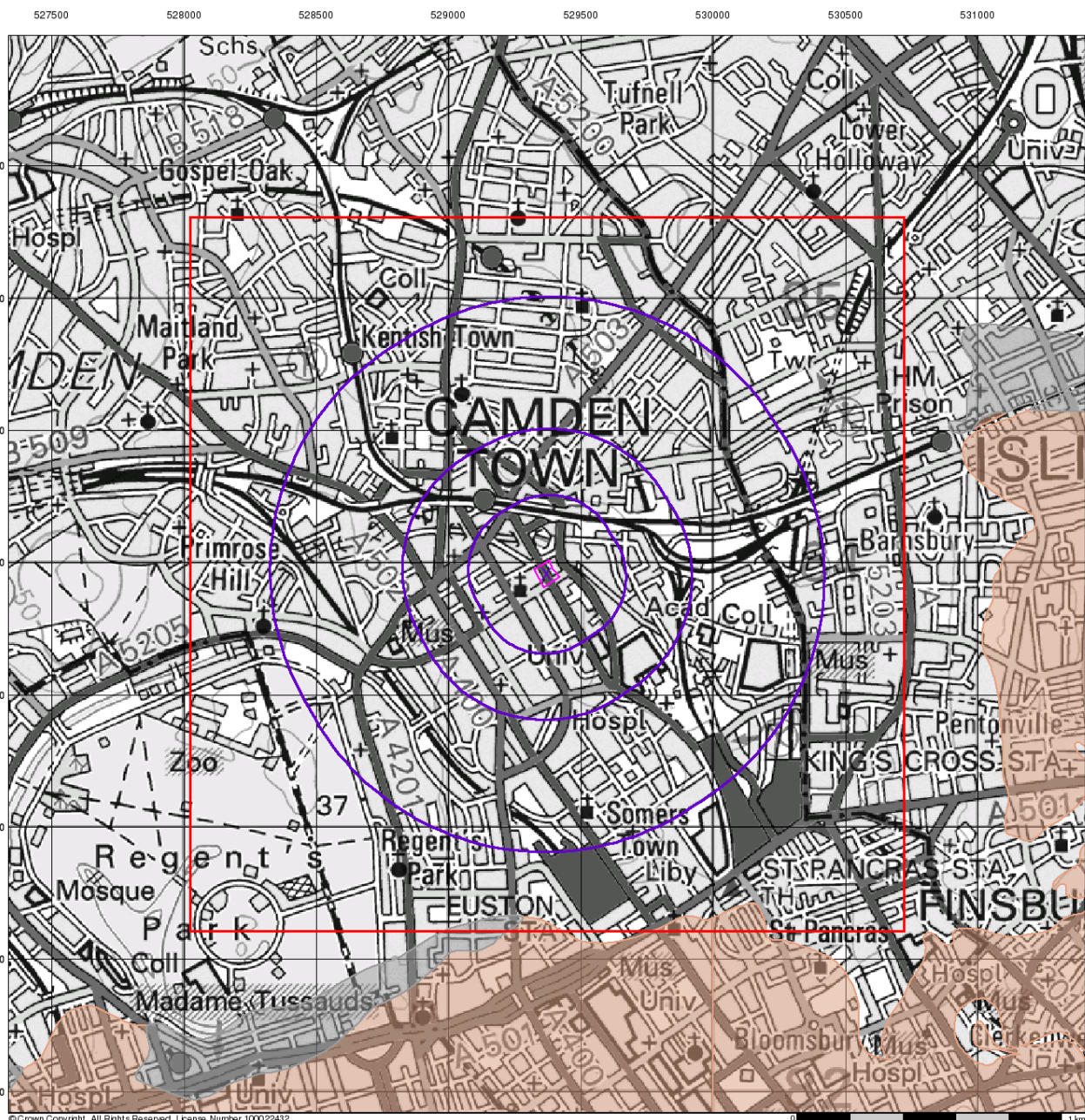
Order Number: 190860850\_1\_1  
 Customer Ref: STR4646  
 National Grid Reference: 529370, 183960  
 Slice: A  
 Site Area (Ha): 0.5  
 Search Buffer (m): 1000

### Site Details

St Pancras Campus, Camden

**Landmark**  
 INFORMATION GROUP

Tel: 0844 844 9952  
 Fax: 0844 844 9951  
 Web: www.envirocheck.co.uk



© Crown Copyright. All Rights Reserved. License Number 100022432

## Superficial Aquifer Designation

### General

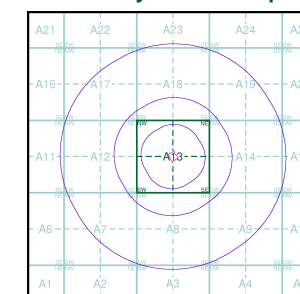
- Specified Site
- Specified Buffer(s)
- Bearing Reference Point
- Slice
- Map ID

### Agency and Hydrological

#### Geological Classes

- Principal Aquifer
- Secondary A Aquifer
- Secondary B Aquifer
- Secondary Undifferentiated
- Unproductive Strata
- Unknown
- Unknown (Lakes and Landslip)

### Site Sensitivity Context Map - Slice A

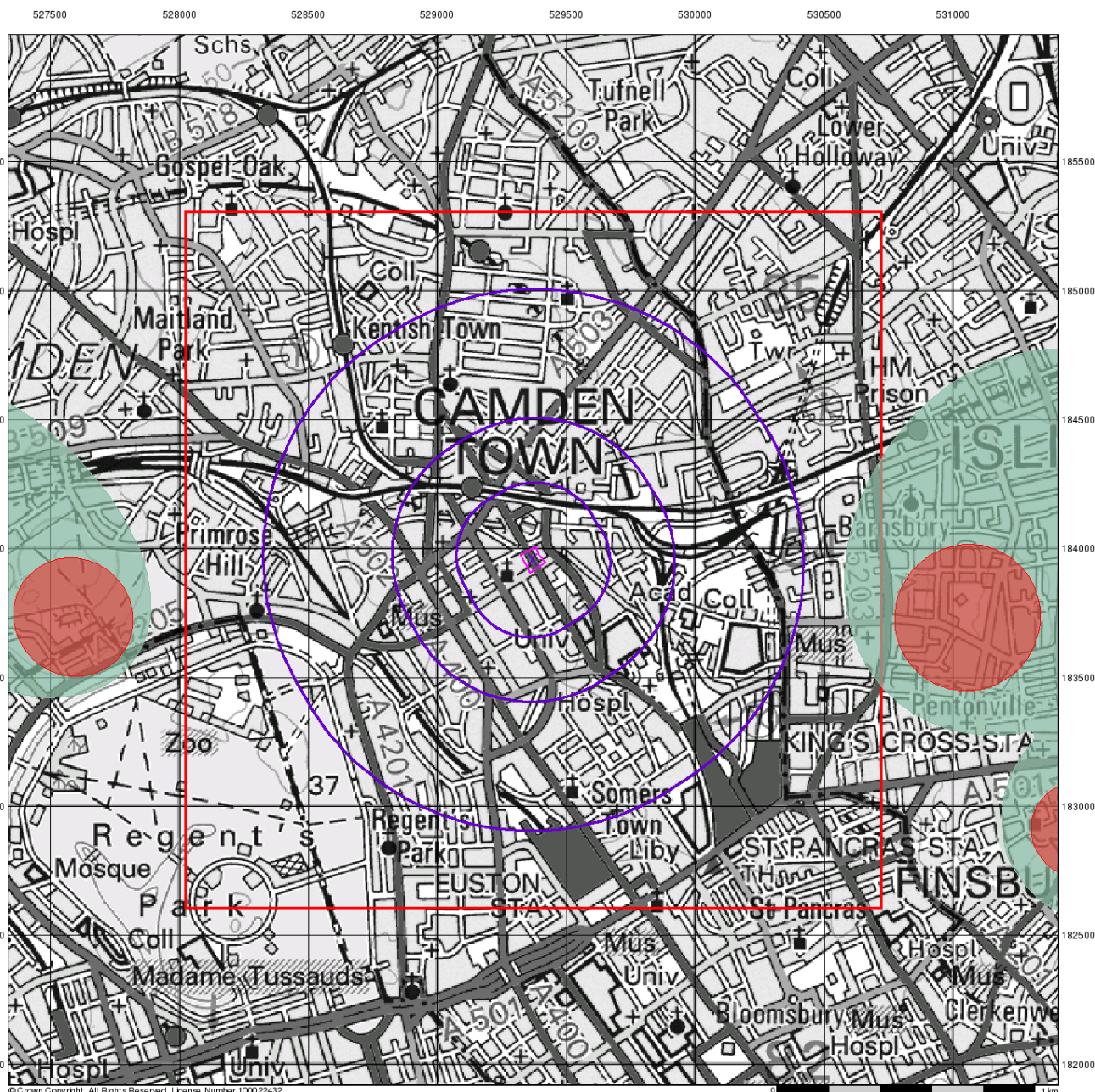


### Order Details

Order Number: 190860850\_1\_1  
Customer Ref: STR4646  
National Grid Reference: 529370, 183960  
Slice: A  
Site Area (Ha): 0.5  
Search Buffer (m): 1000

### Site Details

St Pancras Campus, Camden



© Crown Copyright. All Rights Reserved. License Number 100022432

## Source Protection Zones

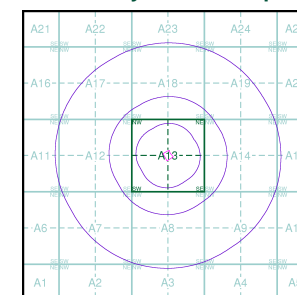
### General

- Specified Site
- Specified Buffer(s)
- Bearing Reference Point
- Slice
- Map ID

### Agency and Hydrological

- Inner zone (Zone 1)
- Inner zone - subsurface activity only (Zone 1c)
- Outer zone (Zone 2)
- Outer zone - subsurface activity only (Zone 2c)
- Total catchment (Zone 3)
- Total catchment - subsurface activity only (Zone 3c)
- Special interest (Zone 4)

## Site Sensitivity Context Map - Slice A



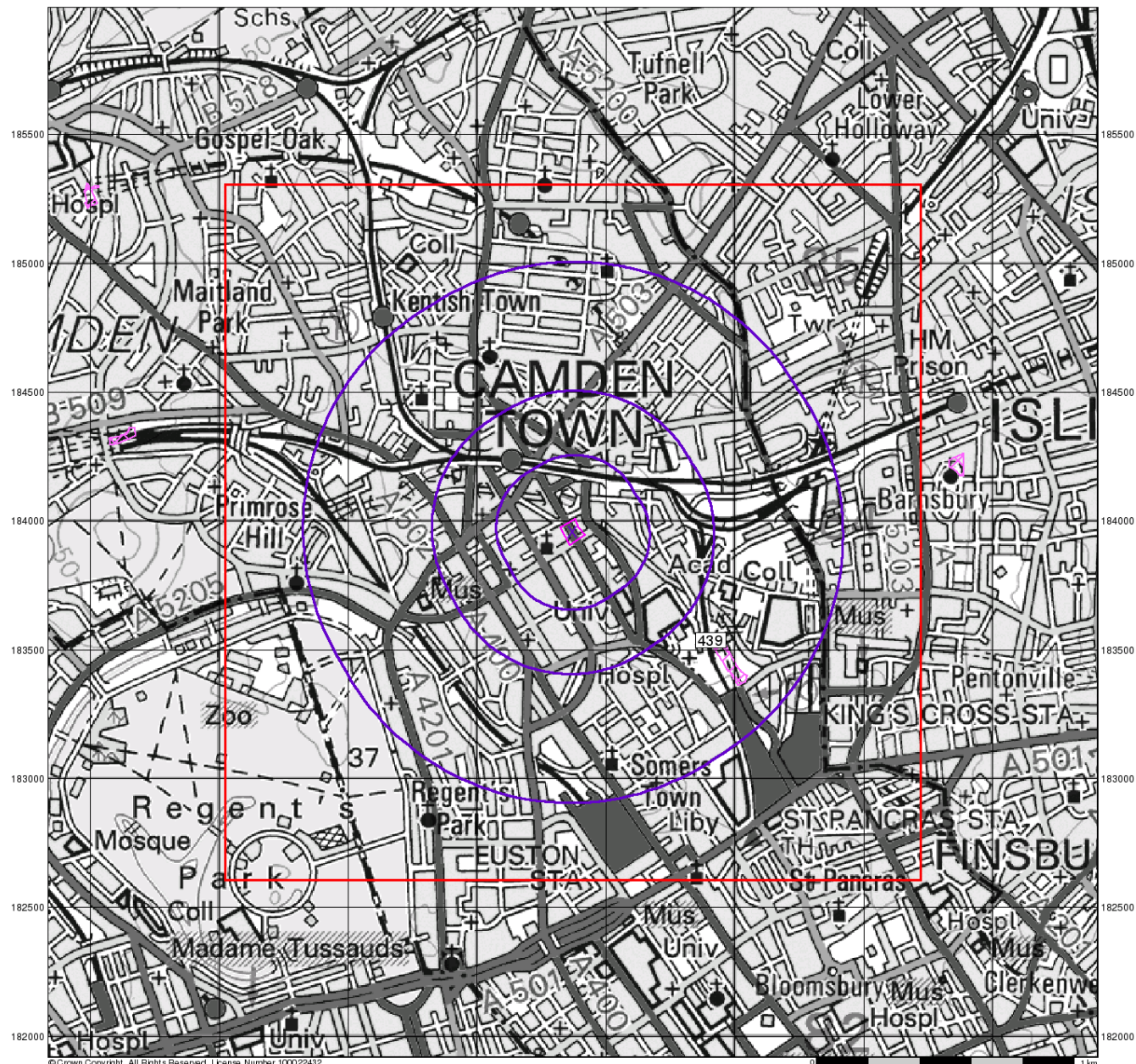
### Order Details

Order Number: 190860850\_1\_1  
 Customer Ref: STR4646  
 National Grid Reference: 529370, 183960  
 Slice: A  
 Site Area (Ha): 0.5  
 Search Buffer (m): 1000

### Site Details

St Pancras Campus, Camden

527500 528000 528500 529000 529500 530000 530500 531000



© Crown Copyright. All Rights Reserved. License Number 100022432

0 1 km

# soiltechnics

environmental and geotechnical consultants

## Sensitive Land Uses

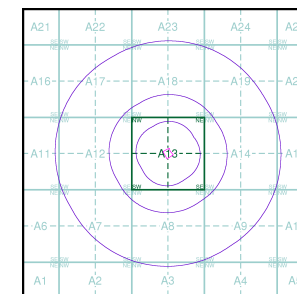
### General

- Specified Site
- Specified Buffer(s)
- Bearing Reference Point
- Slice
- Map ID

### Sensitive Land Uses

- Ancient Woodland
- Area of Adopted Green Belt
- Area of Unadopted Green Belt
- Area of Outstanding Natural Beauty
- Environmentally Sensitive Area
- Forest Park
- Local Nature Reserve
- Marine Nature Reserve
- National Nature Reserve
- National Park
- Nitrate Sensitive Area
- Nitrate Vulnerable Zone
- Ramsar Site
- Site of Special Scientific Interest
- Special Area of Conservation
- Special Protection Area
- World Heritage Sites

## Site Sensitivity Context Map - Slice A



### Order Details

Order Number: 190860850\_1\_1  
 Customer Ref: STR4646  
 National Grid Reference: 529370, 183960  
 Slice: A  
 Site Area (Ha): 0.5  
 Search Buffer (m): 1000

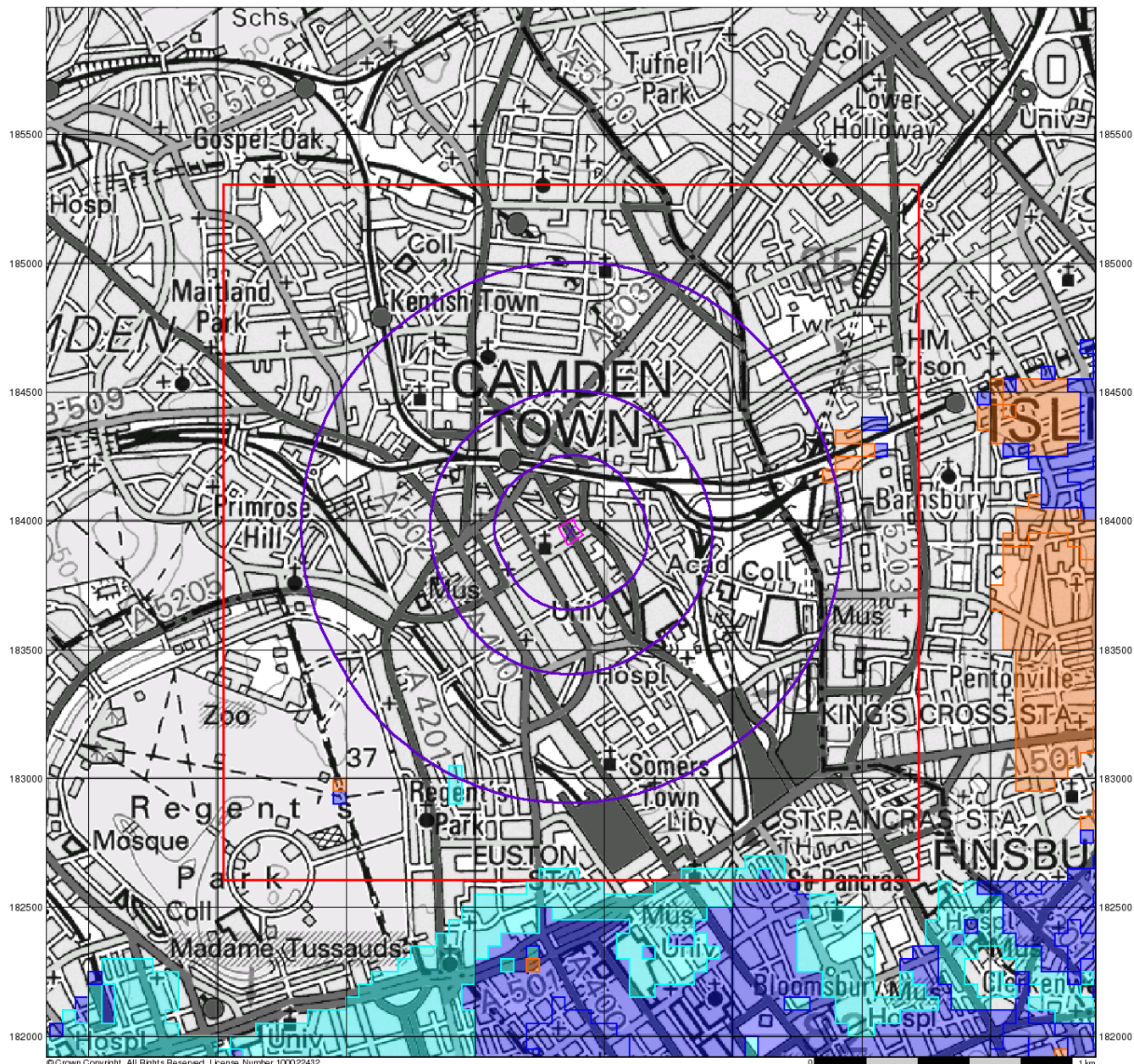
### Site Details

St Pancras Campus, Camden

**Landmark**  
 INFORMATION GROUP

Tel: 0844 844 9952  
 Fax: 0844 844 9951  
 Web: www.erni-roche.co.uk

527500 528000 528500 529000 529500 530000 530500 531000



© Crown Copyright. All Rights Reserved. License Number 100022432

0 1 km

# soiltechnics

environmental and geotechnical consultants

## BGS Flood GFS Data

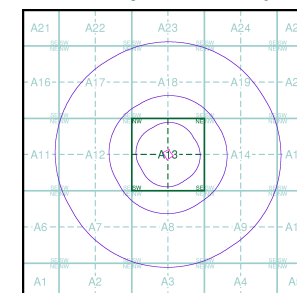
### General

- Specified Site
- Specified Buffer(s)
- Bearing Reference Point
- Slice

### Agency and Hydrological (Flood)

- Limited Potential for Groundwater Flooding to Occur
- Potential for Groundwater Flooding of Property Situated Below Ground Level
- Potential for Groundwater Flooding to Occur at Surface

## Site Sensitivity Context Map - Slice A



## Order Details

Order Number: 190860850\_1\_1  
 Customer Ref: STR4646  
 National Grid Reference: 529370, 183960  
 Slice: A  
 Site Area (Ha): 0.5  
 Search Buffer (m): 1000

## Site Details



St Pancras Campus, Camden

**Landmark**  
 INFORMATION GROUP





Tel: 0844 844 9952  
 Fax: 0844 844 9951  
 Web: www.envirocheck.co.uk

# Geology 1:50,000 Maps Legends



## Artificial Ground and Landslip

Map Colour	Lex Code	Rock Name	Rock Type	Min and Max Age
	WGR	Worked Ground (Undivided)	Void	Not Supplied - Holocene
	MGR	Made Ground (Undivided)	Artificial Deposit	Not Supplied - Holocene

## Superficial Geology

Map Colour	Lex Code	Rock Name	Rock Type	Min and Max Age
	ALV	Alluvium	Clay, Silt, Sand and Gravel	Not Supplied - Holocene
	LASI	Langley Silt Member	Clay and Silt	Not Supplied - Devensian
	LHGR	Lynch Hill Gravel Member	Sand and Gravel	Not Supplied - Wolstonian
	HAGR	Hackney Gravel Member	Sand and Gravel	Not Supplied - Wolstonian
	FIGR	Finsbury Gravel Member	Sand and Gravel	Not Supplied - Wolstonian
	BHT	Boyn Hill Gravel Member	Sand and Gravel	Not Supplied - Hoxnian

## Bedrock and Faults

Map Colour	Lex Code	Rock Name	Rock Type	Min and Max Age
	LC	London Clay Formation	Clay, Silt and Sand	Not Supplied - Ypresian
	LMBE	Lambeth Group	Clay, Silt and Sand	Not Supplied - Thanetian

**soiltechnics**  
environmental and geotechnical consultants

## Geology 1:50,000 Maps

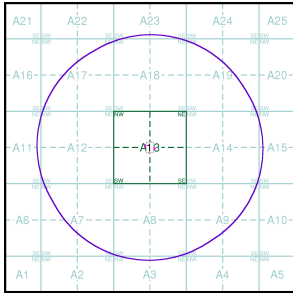
This report contains geological map extracts taken from the BGS Digital Geological map of Great Britain at 1:50,000 scale and is designed for users carrying out preliminary site assessments who require geological maps for the area around the site. This mapping may be more up to date than previously published paper maps.

The various geological layers - artificial and landslip deposits, superficial geology and solid (bedrock) geology are displayed in separate maps, but superimposed on the final 'Combined Surface Geology' map. All map legends feature on this page. Not all layers have complete nationwide coverage, so availability of data for relevant map sheets is indicated below.

## Geology 1:50,000 Maps Coverage

Map ID:	1
Map Sheet No:	256
Map Name:	North London
Map Date:	2006
Bedrock Geology:	Available
Superficial Geology:	Available
Artificial Geology:	Available
Faults:	Not Supplied
Landslip:	Available
Rock Segments:	Not Supplied

## Geology 1:50,000 Maps - Slice A



### Order Details:

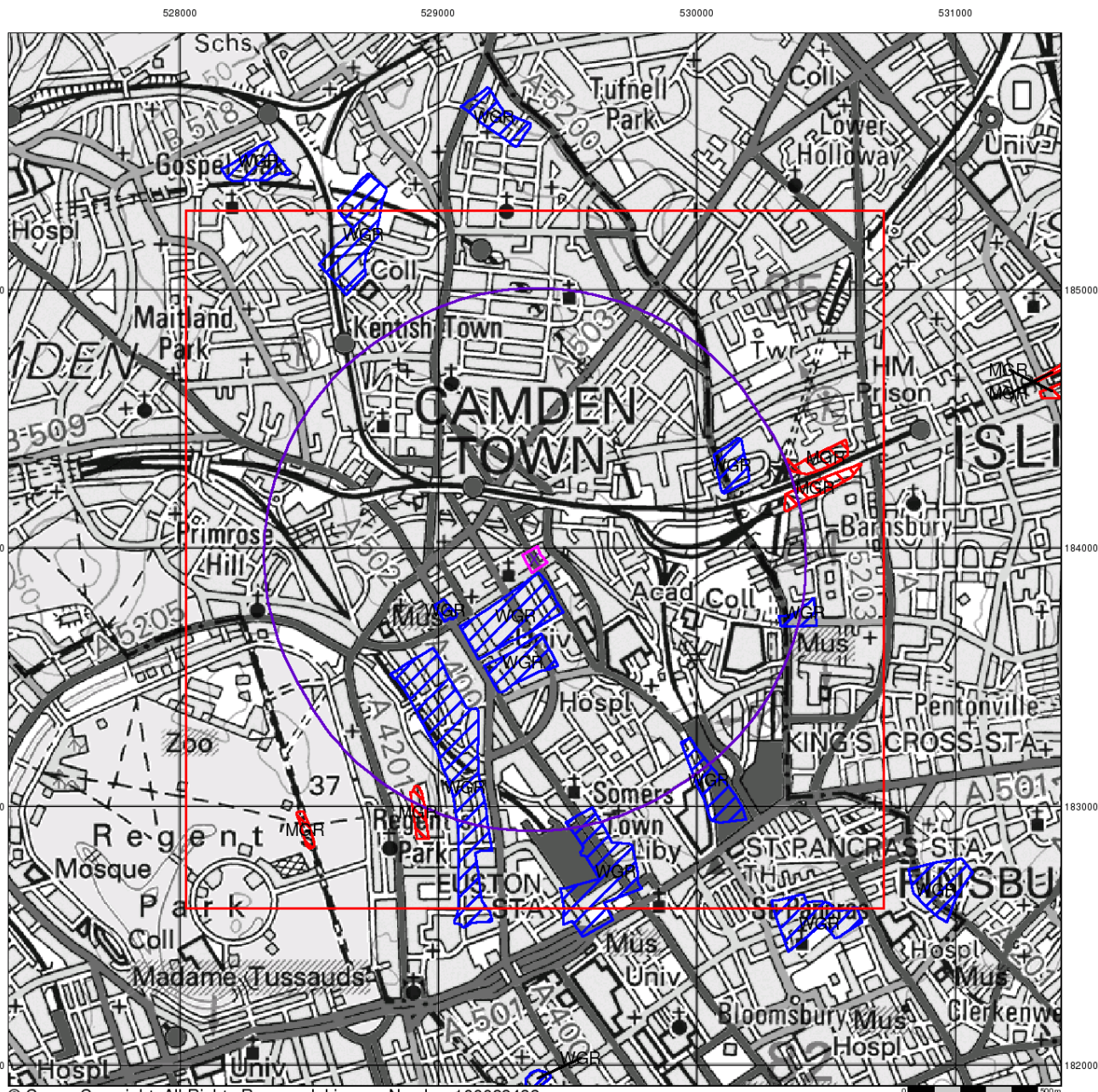
Order Number: 190860850\_1\_1  
Customer Reference: STR4646  
National Grid Reference: 529370, 183960  
Slice: A  
Site Area (Ha): 0.5  
Search Buffer (m): 1000

### Site Details:

St Pancras Campus, Camden

**Landmark**  
INFORMATION GROUP

Tel: 0844 844 9952  
Fax: 0844 844 9951  
Web: [www.envirocheck.co.uk](http://www.envirocheck.co.uk)



© Crown Copyright. All Rights Reserved. License Number 100022432.

# soiltechnics

environmental and geotechnical consultants

## Artificial Ground and Landslip

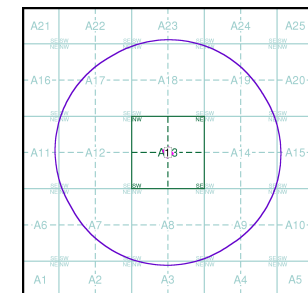
Artificial ground is a term used by BGS for those areas where the ground surface has been significantly modified by human activity. Information about previously developed ground is especially important, as it is often associated with potentially contaminated material, unpredictable engineering conditions and unstable ground.

Artificial ground includes:

- Made ground - man-made deposits such as embankments and spoil heaps on the natural ground surface.
- Worked ground - areas where the ground has been cut away such as quarries and road cuttings.
- Infilled ground - areas where the ground has been cut away then wholly or partially backfilled.
- Landscaped ground - areas where the surface has been reshaped.
- Disturbed ground - areas of ill-defined shallow or near surface mineral workings where it is impracticable to map made and worked ground separately.

Mass movement (landslip) deposits on BGS geological maps are primarily superficial deposits that have moved down slope under gravity to form landslips. These affect bedrock, other superficial deposits and artificial ground. The dataset also includes foundered strata, where the ground has collapsed due to subsidence.

## Artificial Ground and Landslip Map - Slice A



## Order Details:

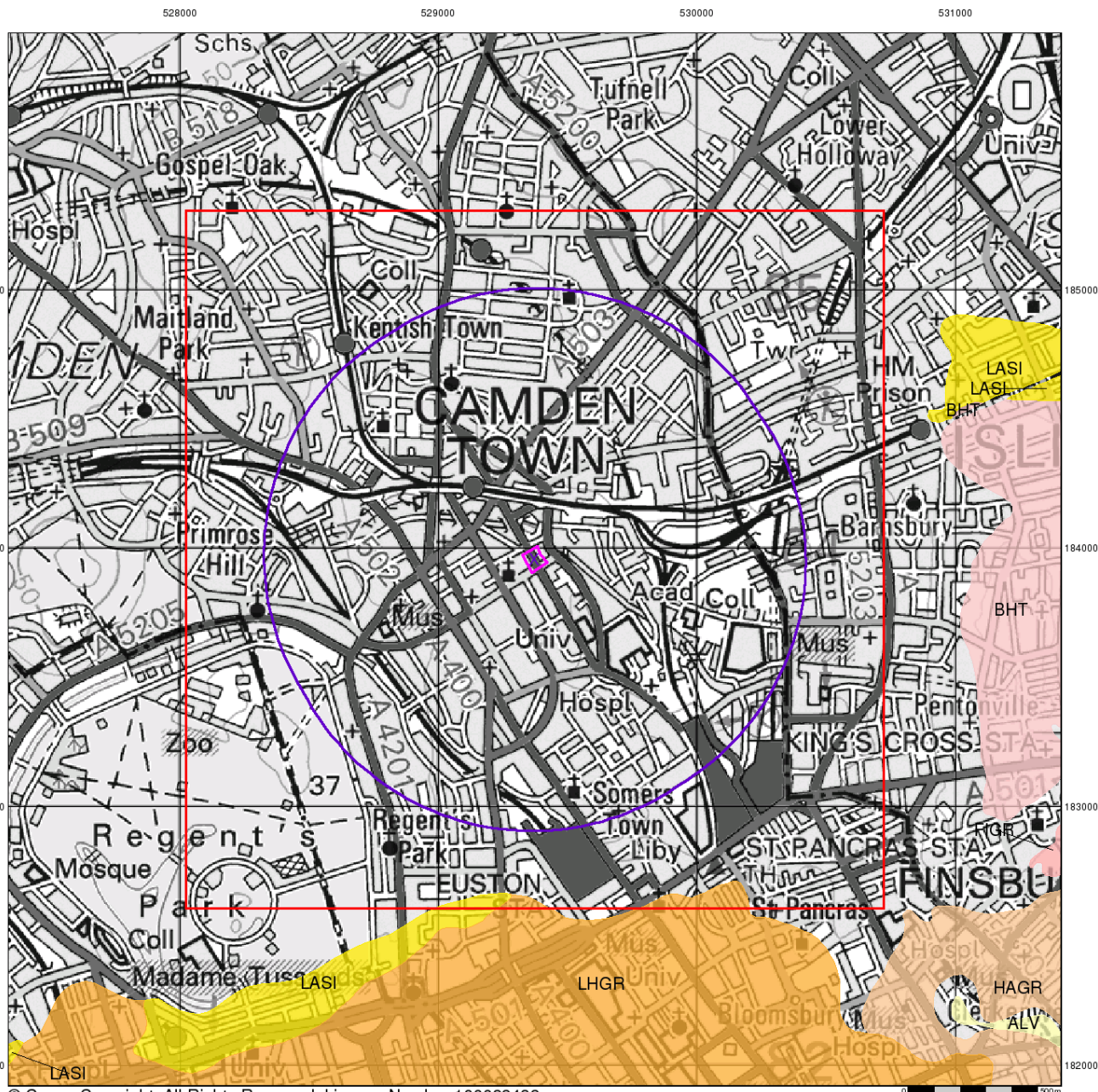
Order Number: 190860850\_1\_1  
 Customer Reference: STR4646  
 National Grid Reference: 529370, 183960  
 Slice: A  
 Site Area (Ha): 0.5  
 Search Buffer (m): 1000

## Site Details:

St Pancras Campus, Camden

**Landmark**  
 INFORMATION GROUP

Tel: 0844 844 9952  
 Fax: 0844 844 9951  
 Web: www.envirocheck.co.uk



© Crown Copyright. All Rights Reserved. License Number 100022432.

# soiltechnics

environmental and geotechnical consultants

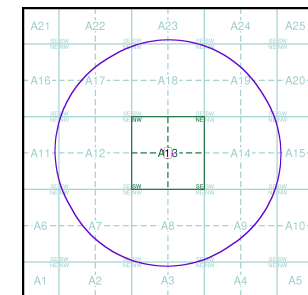
## Superficial Geology

Superficial Deposits are the youngest geological deposits formed during the most recent period of geological time, the Quaternary, which extends back about 1.8 million years from the present.

They rest on older deposits or rocks referred to as Bedrock. This dataset contains Superficial deposits that are of natural origin and 'in place'. Other superficial strata may be held in the Mass Movement dataset where they have been moved, or in the Artificial Ground dataset where they are of man-made origin.

Most of these Superficial deposits are unconsolidated sediments such as gravel, sand, silt and clay, and onshore they form relatively thin, often discontinuous patches or larger spreads.

## Superficial Geology Map - Slice A



## Order Details:

Order Number: 190860850\_1\_1  
 Customer Reference: STR4646  
 National Grid Reference: 529370, 183960  
 Slice: A  
 Site Area (Ha): 0.5  
 Search Buffer (m): 1000

## Site Details:

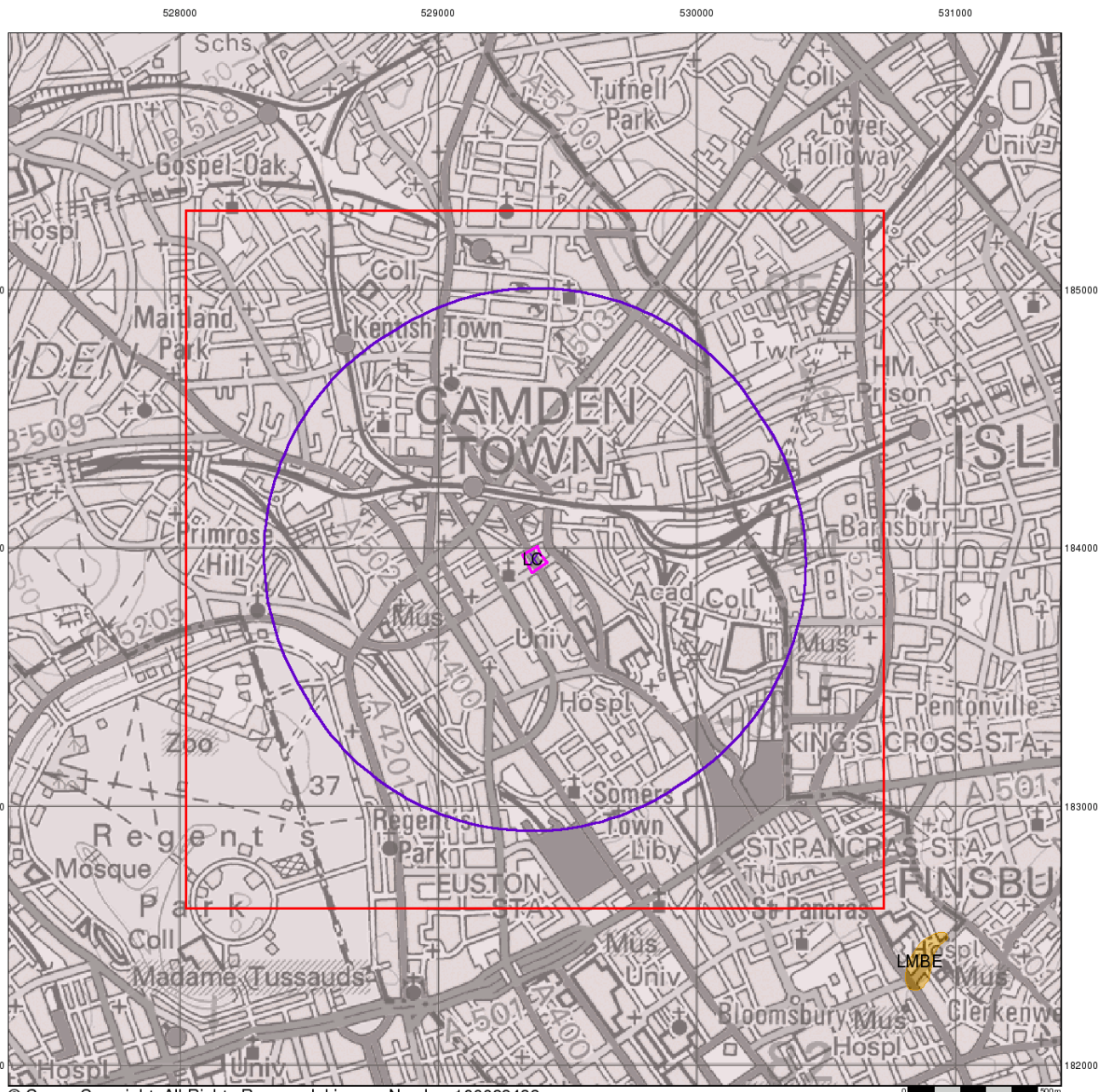
St Pancras Campus, Camden

**Landmark**  
 INFORMATION GROUP

Tel: 0844 844 9952  
 Fax: 0844 844 9951  
 Web: www.envirocheck.co.uk

v15.0 11-Jan-2019

Page 3 of 5



© Crown Copyright. All Rights Reserved. License Number 100022432.

# soiltechnics

environmental and geotechnical consultants

## Bedrock and Faults

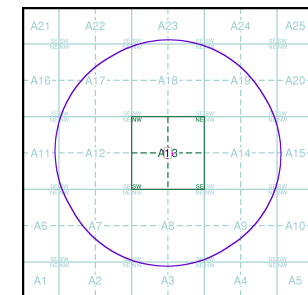
Bedrock geology is a term used for the main mass of rocks forming the Earth and are present everywhere, whether exposed at the surface in outcrops or concealed beneath superficial deposits or water.

The bedrock has formed over vast lengths of geological time ranging from ancient and highly altered rocks of the Proterozoic, some 2500 million years ago, or older, up to the relatively young Pliocene, 1.8 million years ago.

The bedrock geology includes many lithologies, often classified into three types based on origin: igneous, metamorphic and sedimentary.

The BGS Faults and Rock Segments dataset includes geological faults (e.g. normal, thrust), and thin beds mapped as lines (e.g. coal seam, gypsum bed). Some of these are linked to other particular 1:50,000 Geology datasets, for example, coal seams are part of the bedrock sequence, most faults and mineral veins primarily affect the bedrock but cut across the strata and post date its deposition.

## Bedrock and Faults Map - Slice A



## Order Details:

Order Number: 190860850\_1\_1  
Customer Reference: STR4646  
National Grid Reference: 529370, 183960  
Slice: A  
Site Area (Ha): 0.5  
Search Buffer (m): 1000

## Site Details:

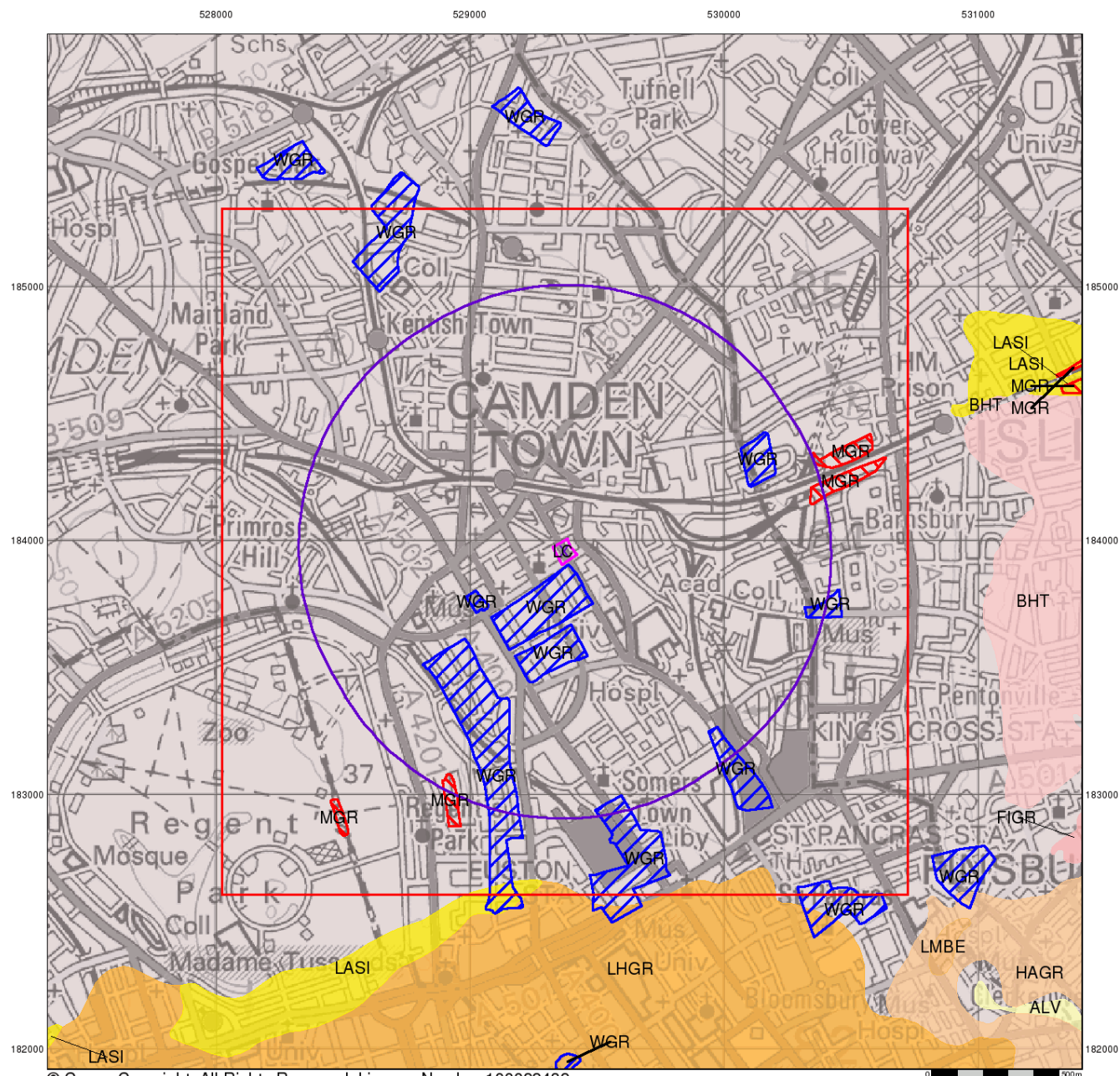
St Pancras Campus, Camden

**Landmark**  
INFORMATION GROUP

Tel: 0844 844 9952  
Fax: 0844 844 9951  
Web: www.envirocheck.co.uk

v15.0 11-Jan-2019

Page 4 of 5



© Crown Copyright. All Rights Reserved. License Number 100022432.

# soiltechnics

environmental and geotechnical consultants

## Combined Surface Geology

The Combined Surface Geology map combines all the previous maps into one combined geological overview of your site.

Please consult the legends to the previous maps to interpret the Combined "Surface Geology" map.

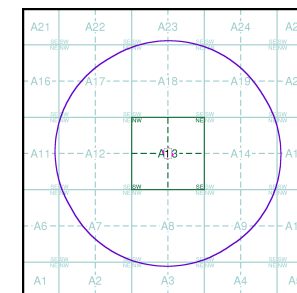
## Additional Information

More information on 1:50,000 Geological mapping and explanations of rock classifications can be found on the BGS website. Using the LEX Codes in this report, further descriptions of rock types can be obtained by interrogating the 'BGS Lexicon of Named Rock Units'. This database can be accessed by following the 'Information and Data' link on the BGS website.

## Contact

British Geological Survey  
Kingsley Dunham Centre  
Keyworth  
Nottingham  
NG12 5GG  
Telephone: 0115 936 3143  
Fax: 0115 936 3276  
email: enquiries@bgs.ac.uk  
website: www.bgs.ac.uk

## Combined Geology Map - Slice A



## Order Details:

Order Number: 190860850\_1\_1  
Customer Reference: STR4646  
National Grid Reference: 529370, 183960  
Slice: A  
Site Area (Ha): 0.5  
Search Buffer (m): 1000

## Site Details:

St Pancras Campus, Camden

**Landmark**  
INFORMATION GROUP

Tel: 0844 844 9952  
Fax: 0844 844 9951  
Web: www.envirocheck.co.uk

v15.0 11-Jan-2019

Page 5 of 5

## London

Published 1851

Source map scale - 1:5,280

The historical town plans shown derive from Ordnance Survey mapping from the early to mid 1850s. The 1:2640 scale was introduced in the early 1850s, to survey districts covered by the Local Boards of Health and for a map of the Osborne Estate of Queen Victoria. The general style is similar to that of the early 1:2500s published shortly afterwards.

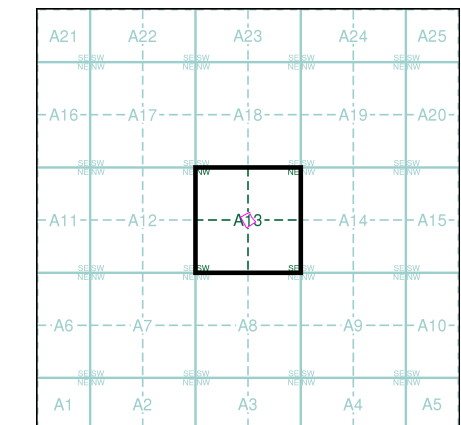
1:5280 scale was surveyed shortly afterwards in the mid 1850s as general purpose mapping with a standard of content similar to the more contemporary 1:10,560 mapping. The scale was also used for a reduction of the 1:1056 'skeleton survey' of London that was undertaken between 1848 and 1850.

Please note: Due to the partial coverage of Historical Town Plans, it is possible that not all segments within an order will contain mapping. Only the segments that have Town Plan coverage will be generated.

## Map Name(s) and Date(s)

007\_00\_000\_NW  
1851  
1:5280

## Historical Town Plan - Segment A13



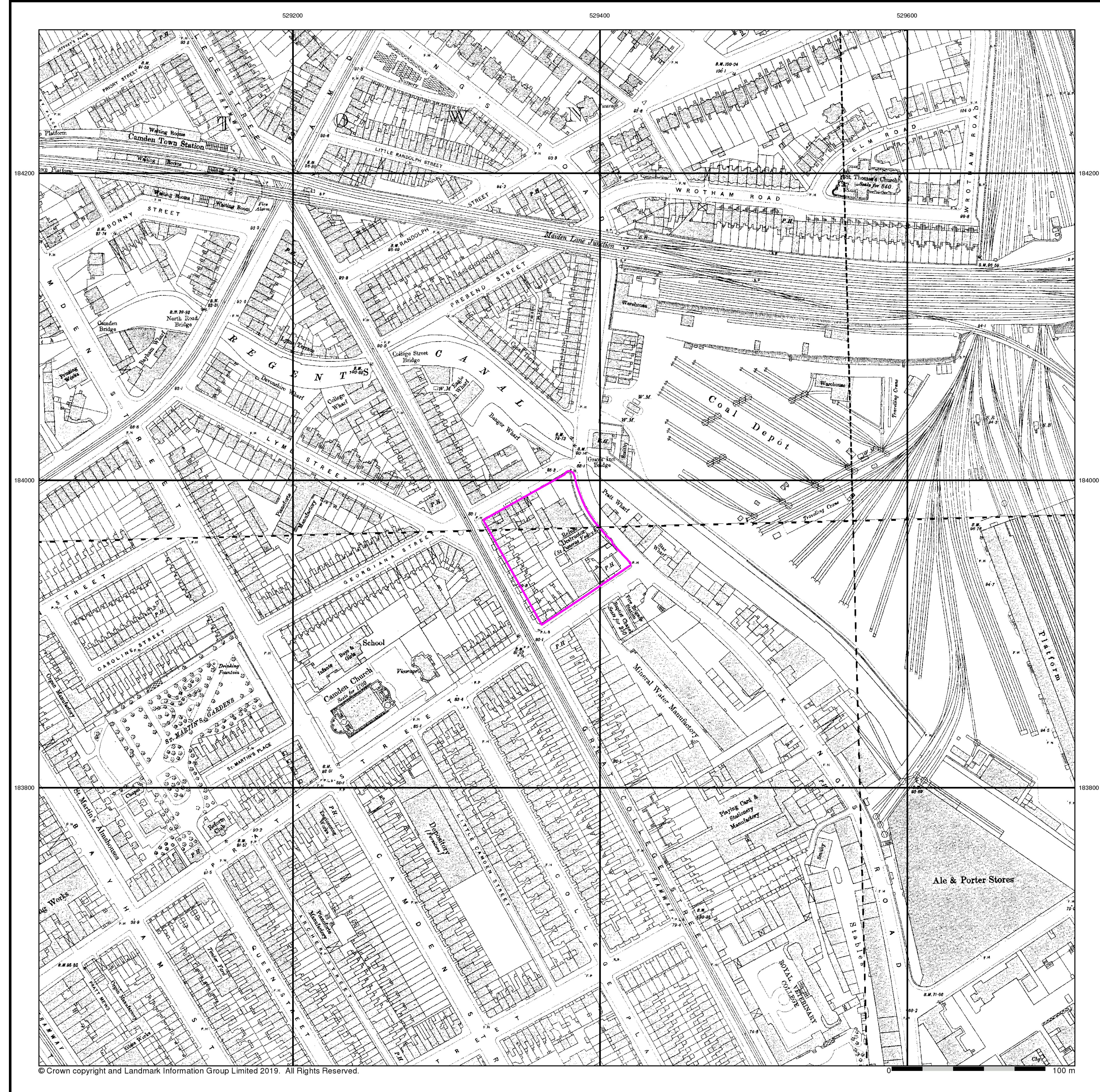
## Order Details

Order Number: 190860850\_1\_1  
Customer Ref: STR4646  
National Grid Reference: 529370, 183960  
Slice: A  
Site Area (Ha): 0.5  
Search Buffer (m): 0

## Site Details

St Pancras Campus, Camden





# soiltechnics

environmental and geotechnical consultants

## London

Published 1895

Source map scale - 1:1,056

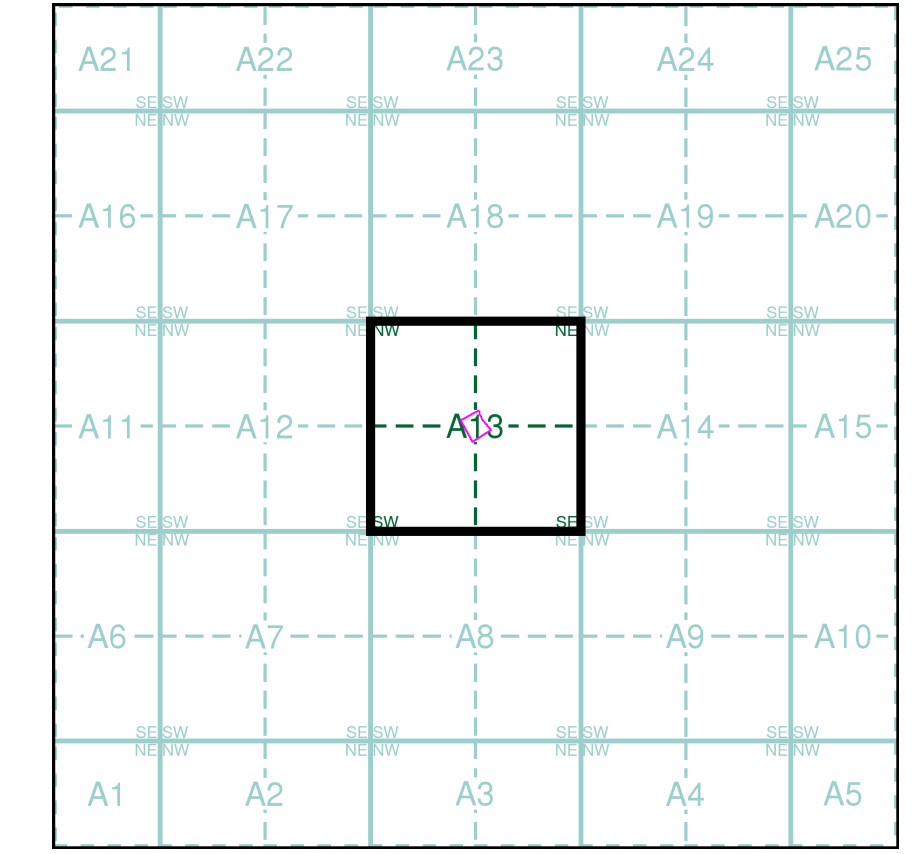
The 1:1056 scale of Ordnance Survey mapping was adopted from Ireland in 1848 and was used to survey towns with a population of over 4000, plus county towns of lesser population, in those counties mapped at the six-inch scale in 1841-55. The scale was the largest scale at which London was mapped by the Ordnance Survey and a 'skeleton' survey of the capital, showing little more than streets, street names, frontages and altitudes, was undertaken between 1848 and 1850. The majority of the 1:1056 surveys were later replaced by 1:500 surveys; although almost all the remainder were revised at this scale, sometimes more than once before 1895. The type of detail shown on the 1:1056 scale is broadly similar to that on 1:500; the apparent omission of minor details such as sewer access points and street lights may be as much a reflection of the generally earlier date of these plans, as of the specification of the map.

Please note: Due to the partial coverage of Historical Town Plans, it is possible that not all segments within an order will contain mapping. Only the segments that have Town Plan coverage will be generated.

## Map Name(s) and Date(s)

007_00_012 1895 1:1,056	007_00_013 1895 1:1,056
007_00_022 1895 1:1,056	007_00_023 1895 1:1,056

## Historical Town Plan - Segment A13



## Order Details

Order Number: 190860850\_1\_1  
Customer Ref: STR4646  
National Grid Reference: 529370, 183960  
Slice: A  
Site Area (Ha): 0.5  
Search Buffer (m): 0

## Site Details

St Pancras Campus, Camden

**Landmark**  
INFORMATION GROUP

Tel: 0844 844 9952  
Fax: 0844 844 9951  
Web: [www.envirocheck.co.uk](http://www.envirocheck.co.uk)