

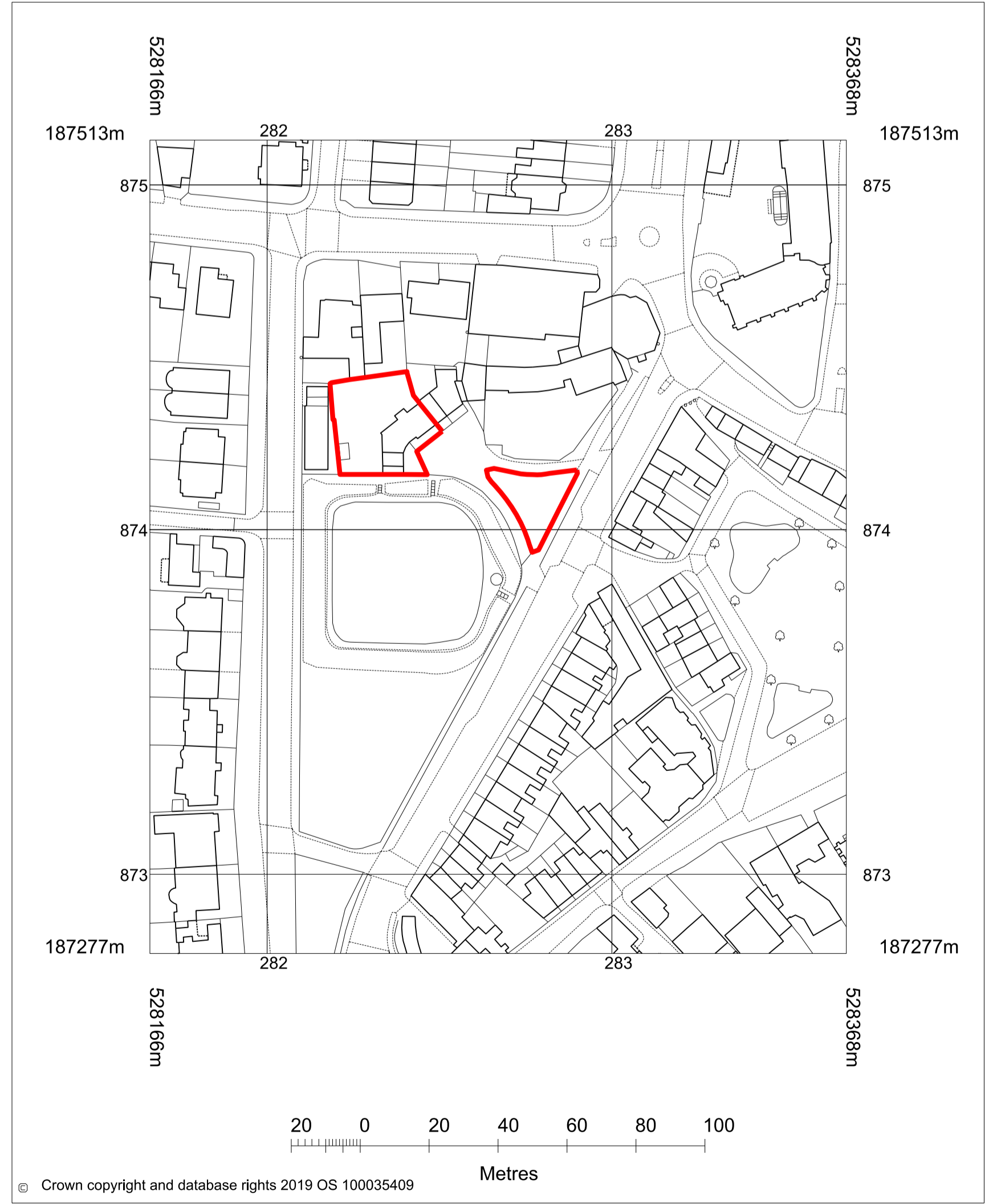
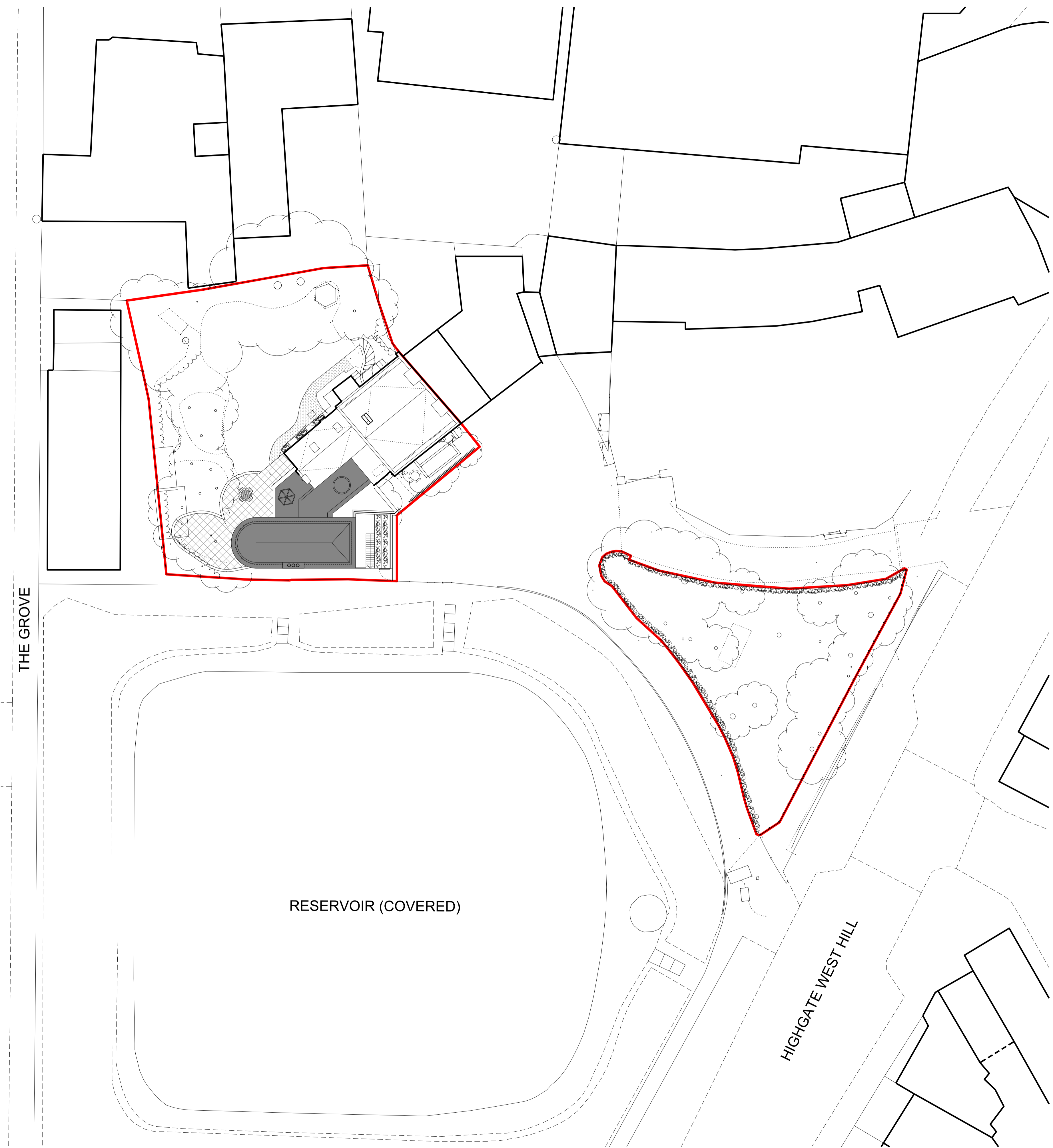
DO NOT SCALE OFF THIS DRAWING. DIMENSIONS, AREA AND LEVELS ARE ONLY APPROXIMATE AND SUBJECT TO SITE SURVEY. ALL DIMENSIONS TO BE CHECKED ON SITE. ANY DISCREPANCIES OR VARIATIONS TO BE REPORTED TO THE ARCHITECT BEFORE WORK COMMENCES.

THIS DRAWING TO BE READ IN CONJUNCTION WITH THE SPECIFICATION WHERE PROVIDED, AND ALL RELEVANT CONSULTANTS DRAWINGS AND FOR SPECIALISTS DRAWINGS (DOCUMENTS AND ANY DISCREPANCIES OR VARIATIONS ARE TO BE REPORTED TO THE ARCHITECT BEFORE THE AFFECTED WORK COMMENCES.

THIS DRAWING IS PROTECTED BY COPYRIGHT AND MUST NOT BE COPIED OR REPRODUCED WITHOUT THE WRITERS CONSENT OF CHRIS DYSON ARCHITECTS LLP. NORTH POINTS SHOWN ARE INDICATIVE. ©

— SITE BOUNDARY

■ PROPOSED FABRIC



REV	DATE	NOTES	INT.
04	31.07.19	PLANNING ISSUE	VB
03	04.07.19	REVISED PRE-APP HE	VB
02	30.05.19	PRE-APP RESPONSE	DR
01	16.05.19	PRE-APP RESPONSE	JR
00	11.01.19	PRE-APP ISSUE	JR

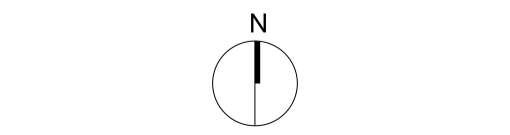
PROJECT
45 HIGHGATE WEST HILL

DRAWING TITLE
SITE PLAN AND LOCATION PLAN

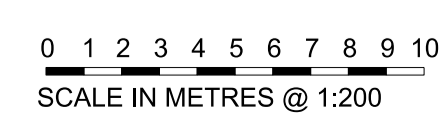
STATUS
PLANNING

DATE	DRAWN	CHECK	SCALE @ A3
DEC 2018	JR	MW	@ A1 1:50

PROJECT NUMBER	DRAWING NUMBER	REVISION LETTER
0417	A	1010 04



CHRIS DYSON ARCHITECTS
1 FASHION STREET
SPITALFIELDS
LONDON E1 6LY
T: 020 7247 1816
F: 020 7377 6082
W: www.chrisdyson.co.uk



© Crown copyright and database rights 2019 OS 100035409