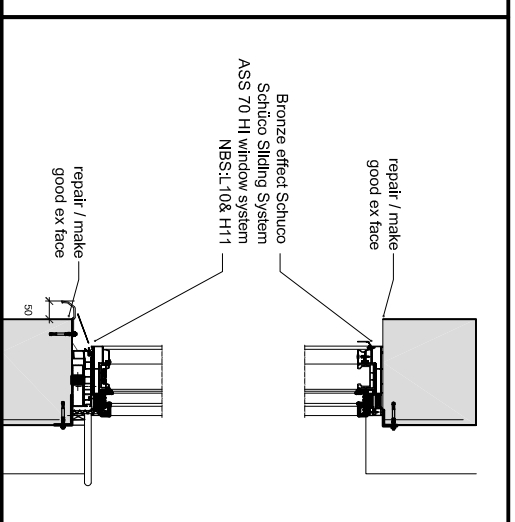
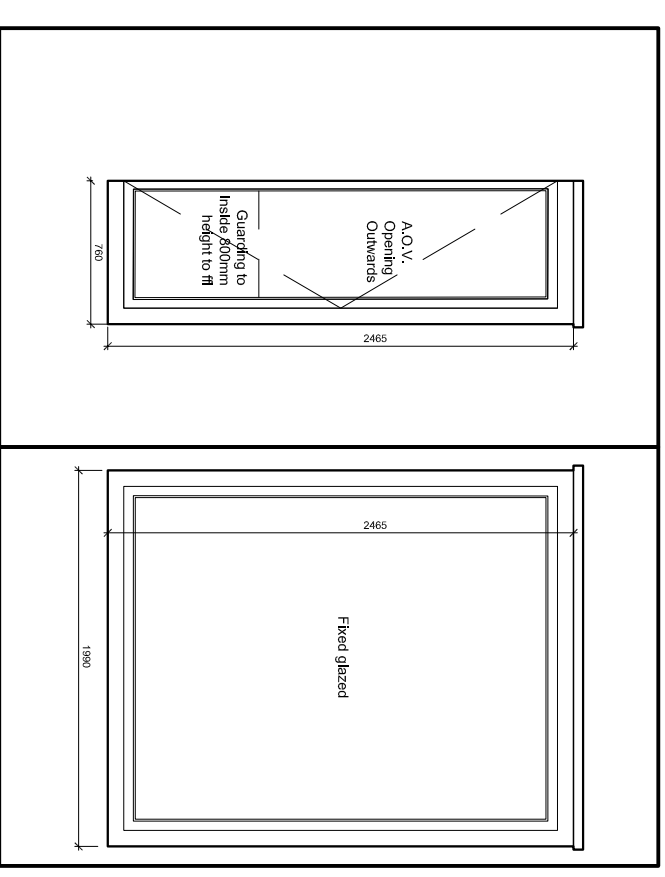


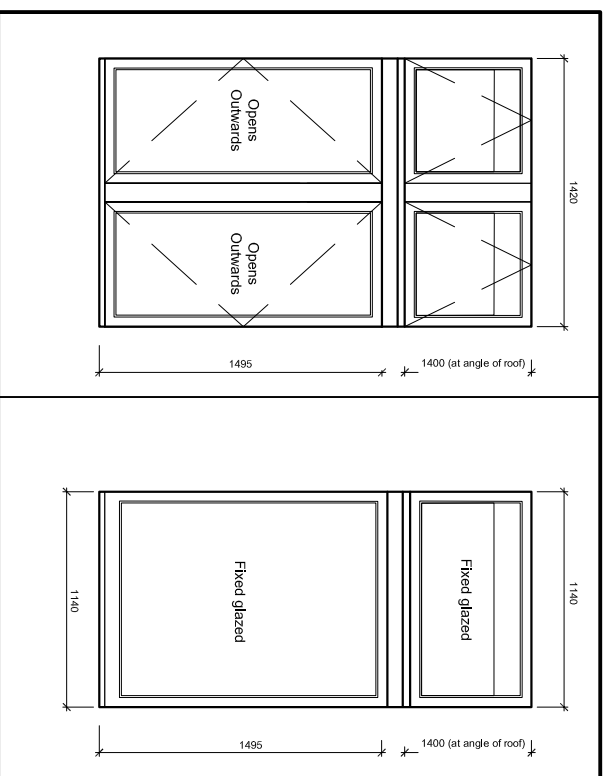
1 Window Type 1 - Elevation  
Scale: 1:10@A1



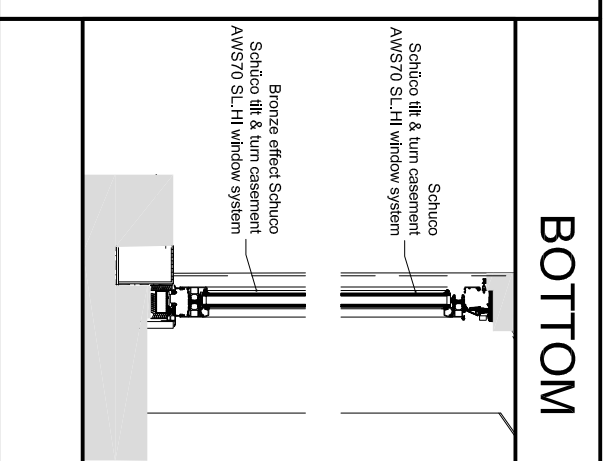
2 Window Type 1 - Section  
Scale: 1:10@A1



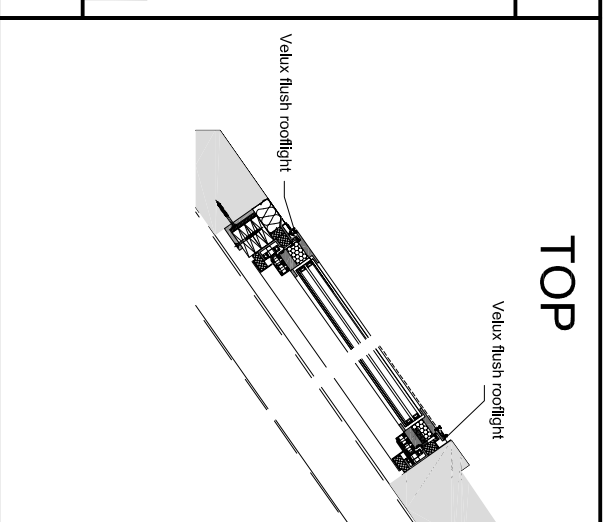
9 Window Type 4 - Front & Side Elevation  
Scale: 1:10@A1



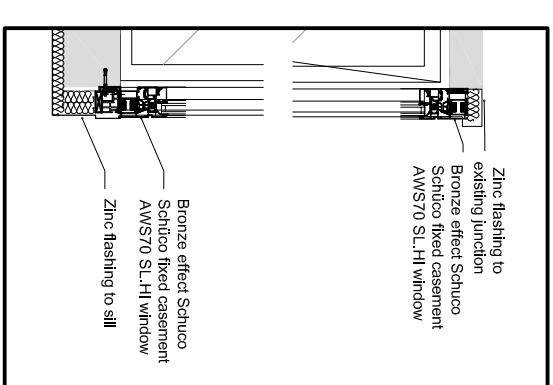
3 Window Type 2 - Elevation  
Scale: 1:10@A1



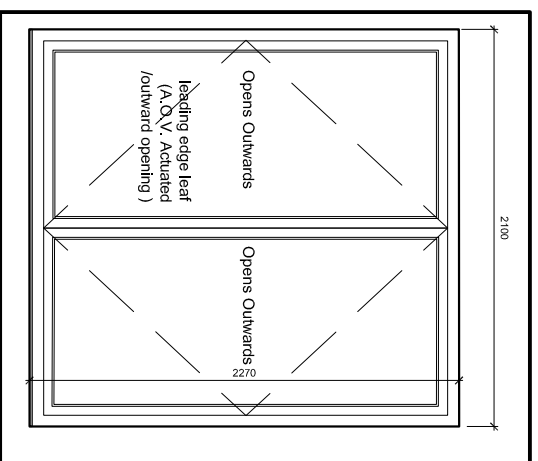
4 Window Type 2 - Sections  
Scale: 1:10@A1



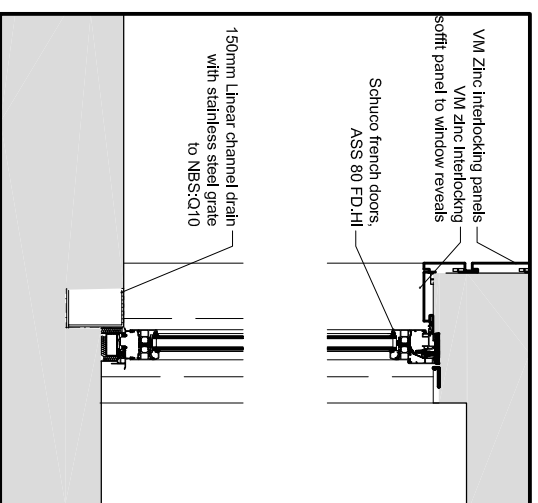
4 Window Type 2 - Sections  
Scale: 1:10@A1



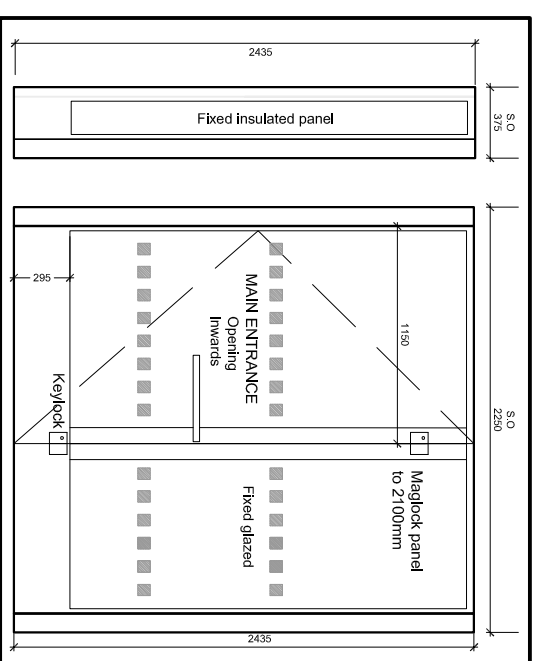
10 Window Type 4 - Section  
Scale: 1:50@A1



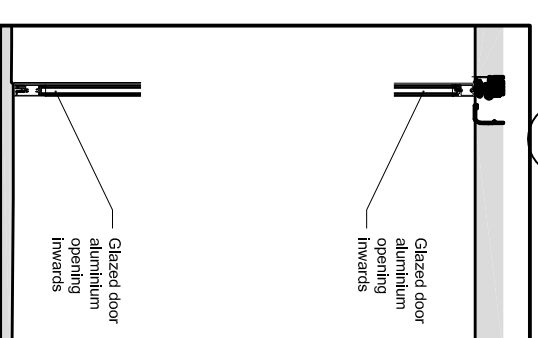
5 Type 3 - Elevation  
Scale: 1:10@A1



6 Type 3 - Section  
Scale: 1:10@A1



7 Type 5 - Elevations  
Scale: 1:10@A1



8 Type 5 - Elevations  
Scale: 1:50@A1

**PLANNING**

14/08/2019 Dwg No./ title /description corrected  
THIS DRAWING IS NOT TO BE SCALED. ONLY DIMENSIONED DIMENSIONS ARE TO BE FOLLOWED UNLESS THE DRAWING IS PART OF A PLANNING APPLICATION. CONTRACTORS ARE TO CHECK ALL DIMENSIONS BEFORE WORK COMMENCES AND REFER ANY APPARENT DISCREPANCY TO THE ARCHITECT.  
THIS DRAWING IS THE SOLE PROPERTY OF M/R PARTNERSHIP LIMITED, AND MAY NOT BE COPIED OR REPRODUCED IN ANY MANNER WHATSOEVER WITHOUT THE OWNERS WRITTEN CONSENT.  
© COPYRIGHT

PROJECT 77-79 Charlotte Street  
London W1

DRAWING Proposed Charlotte Street  
Planning Conditions Pg. 2  
Window Schedule/ Details

**M/R P**  
M/R PARTNERSHIP LTD

41 Foley Street, London W1W 7TS Tel: (020) 7631 5406 Email:  
info@mrapartnership.co.uk Web: www.mrapartnership.co.uk

DATE:	AUG 19	SCALE:	1:5@A1	DRAWN:	GMF
DWG NO.:	3170_065	SCALE:	1:10@A3	REV. NO.:	A