

DATED

23 March

2017

(1) DANELL ENTERPRISES SA

and

**(2) THE MAYOR AND BURGESSES OF
THE LONDON BOROUGH OF CAMDEN**

A G R E E M E N T
relating to land known as
27 Kings Mews, London WC1N 2JB
pursuant to Section 106 of the Town and Country Planning
Act 1990 (as amended)
Section 278 of the Highways Act 1980

Andrew Maughan
Head of Legal Services
London Borough of Camden
Town Hall
Judd Street
London WC1H 9LP

Tel: 020 7974 1478
Fax: 020 7974 1920

CLS/COM/PM/1781.925

2016/3843/P
FINAL 06.02.17

THIS AGREEMENT is made the 23 day of March 2017

BETWEEN:

- i. **DANELL ENTERPRISES SA** (incorporated in the British Virgin Islands with company number 1647650) care of Corren Troen, 35 Catherine Place, London SW1E 6DY (hereinafter called "the Owner")
- ii. **THE MAYOR AND BURGESSES OF THE LONDON BOROUGH OF CAMDEN** of Town Hall, Judd Street, London WC1H 9LP (hereinafter called "the Council")

1. WHEREAS

- 1.1 The Owner is registered at the Land Registry as the freehold proprietor with Title absolute of the Property under Title Number NGL922578.
- 1.2 The Owner is the freehold Owner of and is interested in the Property for the purposes of Section 106 of the Act.
- 1.3 A Planning Application for the development of the Property was submitted to the Council and validated on 21st July 2016 and the Council resolved to grant permission conditionally under reference number 2016/3843/P subject to conclusion of this legal Agreement.
- 1.4 The Council is the local planning authority for the purposes of the Act for the area in which the Property is situated and considers it expedient in the interests of the proper planning of its area that the development of the Property should be restricted or regulated in accordance with this Agreement.
- 1.5 As local highway authority the Council considers the Highways Works to be carried out pursuant to this section 278 Agreement to be in the public benefit.
- 1.6 For that purpose the Owner is willing to enter into this Agreement pursuant to the provisions of Section 106 of the Act.

2. **DEFINITIONS**

In this Agreement the following expressions (arranged in alphabetical order) shall unless the context otherwise requires have the following meanings:-

- 2.1 "the Act" the Town and Country Planning Act 1990 (as amended)
- 2.2 "the Agreement" this Planning Obligation made pursuant to Section 106 of the Act
- 2.3 "the Burland Category of Damage" an industry recognised category of structural damage as specified at para 2.30 of Camden Planning Guidance 4: Basements and lightwells (as may be amended) and shown in the Second Schedule annexed hereto
- 2.4 "Business Parking Bay" a parking place designated by the Council by an order under the Road Traffic Regulation Act 1984 or other relevant legislation for use by residents of the locality in which the Development is situated
- 2.5 "Business Parking Permit" a parking permit issued by the Council under section 45(2) of the Road Traffic Regulation Act 1984 allowing a vehicle to park in Residents Parking Bays
- 2.6 "the Certificate of Practical Completion" the certificate issued by the Owner's contractor architect or project manager certifying that the Development has been completed
- 2.7 "Construction Management Plan" a plan setting out the measures that the Owner will adopt in undertaking the demolition of the

existing buildings and the construction of the Development using good site practices in accordance with the Council's Considerate Contractor Manual and in the form of the Council's Pro Forma Construction Management Plan as set out in the First Schedule hereto to ensure the Construction Phase of the Development can be carried out safely and with minimal possible impact on and disturbance to the surrounding environment and highway network including (but not limited to):-

- (i) a statement to be submitted to Council giving details of the environmental protection highways safety and community liaison measures proposed to be adopted by the Owner in order to mitigate and offset potential or likely effects and impacts arising from the demolition of the existing buildings or structures on the Property and the building out of the Development;
- (ii) proposals to ensure there are no adverse effects on the Bloomsbury Conservation Area features;
- (iii) amelioration and monitoring effects on the health and amenity of local residences site construction workers local businesses and adjoining developments undergoing construction;
- (iv) amelioration and monitoring measures over construction traffic including procedures for notifying the owners and or occupiers of the residences and businesses in the locality in advance of major operations delivery schedules and amendments to normal traffic arrangements (if any);

- (v) the inclusion of a waste management strategy for handling and disposing of construction waste; and
- (vi) identifying means of ensuring the provision of information to the Council and provision of a mechanism for monitoring and reviewing as required from time to time

2.8 "the Construction Management Plan Implementation Support Contribution"

the sum of £1,140 (one thousand one hundred and forty pounds) to be paid by the Owner to the Council in accordance with the terms of this Agreement and to be applied by the Council in the event of receipt for the review and approval of the draft Construction Management Plan and verification of the proper operation of the approved Construction Management Plan during the Construction Phase

2.9 "the Construction Phase"

- the whole period between
- (i) the Implementation Date and
 - (ii) the date of issue of the Certificate of Practical Completion
- and for the avoidance of doubt includes the demolition of the existing building

2.10 "the Council's Considerate Contractor Manual"

the document produced by the Council from time to time entitled "Guide for Contractors Working in Camden" relating to the good practice for developers engaged in building activities in the London Borough of Camden

2.11 "Detailed Basement
Construction Plan"

a plan setting out detailed information relating to the design and construction of the basement forming part of the Development with a view to minimising any or all impacts of the Development on Neighbouring Properties and the water environment and to provide a programme of detailed mitigating measures to be undertaken and put in place by the Owner with the objective of maintaining the structural stability of the Property and Neighbouring Properties as described in the Basement Impact Assessment: Design Note By Techniker dated 7th July 2016 submitted with the Planning Application and to include the following key stages:-

1. the Owner to appoint an independent suitably certified engineer (qualified in the fields of geotechnical and/or structural engineering) from a recognised relevant professional body having relevant experience of sub-ground level construction commensurate with the Development ("the Basement Design Engineer") AND FOR DETAILS OF THE APPOINTMENT TO BE SUBMITTED TO THE COUNCIL FOR WRITTEN APPROVAL IN ADVANCE (and for the Owner to confirm that any change in Basement Design Engineer during the Construction Phase with the Council in advance of any appointment); and
2. the Basement Design Engineer to formulate the appropriate plan to fulfil the requirements of the

Detailed Construction Basement Plan and at all times to ensure the following:-

- (a) that the design plans have been undertaken in strict accordance with the terms of this Agreement incorporating proper design and review input into the detailed design phase of the Development and ensuring that appropriately conservative modelling relating to the local ground conditions and local water environment and structural condition of Neighbouring Properties have been incorporated into the final design; and
- (b) that the result of these appropriately conservative figures ensure that that the Development will be undertaken without any impact on the structural integrity of the Neighbouring Properties beyond "Slight" with reference to the Burland Category of Damage; and
- (c) that the Basement Design Engineer having confirmed that the design plans have been undertaken in strict accordance with this Agreement and includes a letter of professional certification confirming this and that the detailed measures set out in sub-clauses (i)-(vii) below have been incorporated correctly and appropriately and are sufficient in order to achieve the objectives of the Detailed Basement Construction Plan;
- (i) reasonable endeavours to access and prepare a detailed structural appraisal and conditions survey of all the Neighbouring Properties to be

undertaken by an independent suitably qualified and experienced chartered surveyor (and for details to be offered if this is not undertaken in full or part);

(ii) a method statement detailing the proposed method of ensuring the safety and stability of Neighbouring Properties throughout the Construction Phase including temporary works sequence drawings and assumptions with appropriate monitoring control risk assessment contingency measures and any other methodologies associated with the basement and the basement temporary works;

(iii) detailed design drawings incorporating conservative modelling relating to the local ground conditions and local water environment and structural condition of Neighbouring Properties prepared by the Basement Design Engineer for all elements of the groundworks and basement authorised by the Planning Permission together with specifications and supporting calculations for both the temporary and permanent basement construction works;

(iv) the Basement Design Engineer to be retained at the Property throughout the Construction Phase to inspect approve and undertaking regular monitoring of both permanent and temporary basement construction works throughout their duration and to ensure compliance with the plans and drawings as approved by the building control body;

(v) measures to ensure the on-going maintenance and upkeep of the basement forming part of the Development and any and all associated drainage and/or ground water diversion measures order to maintain structural stability of the Property the Neighbouring Properties and the local water environment (surface and groundwater);

(vi) measures to ensure ground water monitoring equipment shall be installed prior to Implementation and retained with monitoring continuing during the Construction Phase and not to terminate monitoring until the issue of the Certificate of Practical Completion (or other time agreed by the Council in writing); and

(vii) amelioration and monitoring measures of construction traffic including procedures for co-ordinating vehicular movement with other development (as may have been identified by the Construction Management Plan) taking place in the vicinity and notifying the owners and or occupiers of the residences and businesses in the locality in advance of major operations delivery schedules and amendments to normal traffic arrangements.

3. the Owner to appoint a second independent suitably certified engineer (qualified in the fields of geotechnical and/or structural engineering) from a recognised relevant professional body having relevant experience of sub-ground level construction commensurate with the Development ("the Certifying Engineer") AND FOR DETAILS OF THE APPOINTMENT OF

THE CERTIFYING ENGINEER TO BE SUBMITTED TO THE COUNCIL FOR WRITTEN APPROVAL IN ADVANCE; and

4. for the Certifying Engineer to review the design plans and offer a 2 page review report to the Council confirming that the design plans have been formulated in strict accordance with the terms of this Agreement and have appropriately and correctly incorporated the provisions of sub-clauses (i)-(vii) above and are sufficient to achieve the objectives of the Detailed Basement Construction Plan AND should any omissions, errors or discrepancies be raised by the Certifying Engineer then these to be clearly outlined in the report and thereafter be raised directly with the Basement Design Engineer with a view to addressing these matters in the revised design plans.
5. Only thereafter shall the Owner submit the agreed finalised version of the Detailed Basement Construction Plan to the Council for its written approval with a letter of professional certification from the Certifying Engineer confirming that the Detailed Basement Construction Plan is an approved form and has been formulated in strict accordance with the terms and clauses of this Agreement.
6. The Owner to respond to any further questions and requests for further information about the submitted plan from the Council AND IN THE EVENT that a further technical assessment be required then the Owner agrees to reimburse the Council for any costs expended which requires

the instruction of an independent assessment in order to resolve any unresolved issues or technical deficiencies in the Council's consideration of the submitted plan.

2.12 "the Development"

Erection of a three to four storey plus basement office building (Class B1) with 2nd and 3rd floor terraces following demolition of existing office/warehouse (Class B1/B8) as shown on Site Location Plan 116_P4_A1000; 116 A1200 Rev 05; 115_P4_A1201; 116_P4_A1300; 116_P5_A1400 Rev 01; 116_P5_A1400A Rev 01; 116_P5_A1401A Rev 01; 116_P5_A1401 Rev 01; 116_S1400; 116_S1300; 116_S1201; 116_S1200; Basement Impact Assessment Design Note by Techniker dated 07/07/2016; Daylight & Sunlight Report by Waldrams dated 08/12/2015; Design and Access Statement Rev 01 dated 05/07/2016; Worcester Bosch Solar Water Heating Spec; Bauder Green Roof Section

2.13 "the Highways Contribution"

the sum of £8,333 (eight thousand three hundred and thirty three pounds) to be paid by the Owner to the Council in accordance with the terms of this Agreement and to be applied by the Council in event of receipt for the carrying out works to the public highway and associated measures in the vicinity of the Property such works to include the following ("the Highways Works"):-

- (a) for the installation of a footway and footway surfaces adjacent to the Property and reinstatement of any damage to the

Public Highway caused by the works to the Development during the Construction Phase;

- (b) any other works the Council acting reasonably requires as a direct result of the Development

all works will be subject to final measure and any level adjustment required and for the avoidance of doubt the Council in accepting this sum does not undertake any responsibility in connection with any required statutory undertakers works and excludes any statutory undertakers costs

2.14 "the Implementation Date"

the date of implementation of the Development by the carrying out of a material operation as defined in Section 56 of the Act and references to "Implementation" and "Implement" shall be construed accordingly

2.15 "the Level Plans"

plans demonstrating the levels at the interface of the Development the boundary of the Property and the Public Highway

2.16 "Neighbouring Properties"

the neighbouring properties known as 26 and 28 Kings Mews, and 39, 41 and 43 Gray's Inn Road

2.17 "Occupation Date"

the date when any part of the Development is occupied and the phrases "Occupy", "Occupied" and "Occupation" shall be construed accordingly

- 2.18 "the Parties" mean the Council and the Owner
- 2.19 "the Planning Application" a planning application in respect of the development of the Property submitted to the Council and validated on 21st July 2016 for which a resolution to grant permission has been passed conditionally under reference number 2016/3843/P subject to conclusion of this Agreement
- 2.20 "Planning Obligations Monitoring Officer" a planning officer of the Council from time to time allocated to deal with all planning obligations pursuant to S106 of the Act to whom all notices, correspondence, approvals etc must be sent in the manner prescribed at clause 6.1 hereof
- 2.21 "the Planning Permission" a planning permission granted for the Development substantially in the draft form annexed hereto
- 2.21 "the Property" the land known the same as shown shaded grey on the plan annexed hereto
- 2.22 "the Public Highway" any carriageway footway and/or verge adjoining the Property maintainable at public expense

DP9 Ltd
100 Pall Mall
London
SW1Y 5NQApplication Ref: **2016/3843/P**

Dear Sir/Madam

DRAFT
FOR INFORMATION ONLY - THIS IS NOT A FORMAL DECISION
Town and Country Planning Act 1990 (as amended)**DECISION SUBJECT TO A SECTION 106 LEGAL AGREEMENT**Address:
27 King's Mews
London
WC1N 2JB

Proposal:

DECISION
Erection of a three to four storey plus basement office building (Class B1) with 2nd and 3rd floor terraces following demolition of existing office/warehouse (Class B1/B8)
Drawing Nos: Site Location Plan 116_P4_A1000; 116_A1200 Rev 05; 115_P4_A1201; 116_P4_A1300; 116_P5_A1400 Rev 01; 116_P5_A1400A Rev 01; 116_P5_A1401A Rev 01; 116_P5_A1401 Rev 01; 116_S1400; 116_S1300; 116_S1201; 116_S1200; Basement Impact Assessment Design Note by Techniker dated 07/07/2016; Daylight & Sunlight Report by Waldrams dated 08/12/2015; Design and Access Statement Rev 01 dated 05/07/2016; Worcester Bosch Solar Water Heating Spec; Bauder Green Roof Section

The Council has considered your application and decided to grant permission subject to the conditions and informatives (if applicable) listed below **AND** subject to the successful conclusion of a Section 106 Legal Agreement.

The matter has been referred to the Council's Legal Department and you will be contacted shortly. If you wish to discuss the matter please contact **Aidan Brookes** in the Legal Department on **020 7 974 1947**.

Once the Legal Agreement has been concluded, the formal decision letter will be sent to you.

Condition(s) and Reason(s):

- 1 The development hereby permitted must be begun not later than the end of three years from the date of this permission.

Reason: In order to comply with the provisions of Section 91 of the Town and Country Planning Act 1990 (as amended).

- 2 The development hereby permitted shall be carried out in accordance with the following approved plans:

Site Location Plan 116_P4_A1000; 116 A1200 Rev 05; 115_P4_A1201; 116_P4_A1300; 116_P5_A1400 Rev 01; 116_P5_A1400A Rev 01; 116_P5_A1401A Rev 01; 116_P5_A1401 Rev 01; 116_S1400; 116_S1300; 116_S1201; 116_S1200; Basement Impact Assessment Design Note by Techniker dated 07/07/2016; Daylight & Sunlight Report by Waldrams dated 08/12/2015; Design and Access Statement Rev 01 dated 05/07/2016; Worcester Bosch Solar Water Heating Spec; Bauder Green Roof Section

Reason: For the avoidance of doubt and in the interest of proper planning.

- 3 Prior to the first occupation of the building a plan showing details of the green roof including species, planting density, substrate and a section at scale 1:20 showing that adequate depth is available in terms of the construction and long term viability of the green roof, and a programme for a scheme of maintenance shall be submitted to and approved in writing by the local planning authority. The green roof shall be fully provided in accordance with the approved details prior to first occupation and thereafter retained and maintained in accordance with the approved scheme of maintenance.

Reason: To ensure that the green roof is suitably designed and maintained in accordance with the requirements of policies CS13 (Tackling climate change and promoting higher environmental standards), CS14 (Promoting high quality places and conserving our heritage) and CS15 (Protecting and improving our parks and open spaces and encouraging biodiversity) of the London Borough of Camden Local Development Framework Core Strategy and policies DP22 (Promoting sustainable design and construction), DP23 (Water), DP24 (Securing high quality design) and DP32 (Air quality and Camden's Clear Zone) of the London Borough of Camden Local Development Framework Development Policies.

- 4 Prior to first occupation of the building, details showing the location and extent of photovoltaic cells/solar water heaters to be installed on the building and manufacturer's specifications shall have been submitted to and approved by the Local Planning Authority. The equipment shall be installed in full accordance with the details approved by the Local Planning Authority and permanently retained and maintained thereafter.

Reason: In order to secure appropriate energy and resource efficiency measures and on-site renewable energy generation in accordance with the requirements of policy CS13 (Tackling climate change and promoting higher environmental standards) of the

London Borough of Camden Local Development Framework Core Strategy and policies DP22 (Promoting sustainable design and construction), DP23 (Water), DP24 (Securing high quality design) and DP32 (Air quality and Camden's Clear Zone) of the London Borough of Camden Local Development Framework Development Policies.

- 5 The details of the facing materials to be used on the building, including the louvers to the rear elevation, shall not be otherwise than as those submitted to and approved by the Council before any work is commenced on the relevant part of the development. The relevant part of the works shall not be carried out otherwise than in accordance with the details thus approved.

Reason: To safeguard the appearance of the premises and the character of the immediate area in accordance with the requirements of policy CS14 (Promoting high quality places and conserving our heritage) of the London Borough of Camden Local Development Framework Core Strategy and policy DP24 (Securing high quality design) and DP25 (Conserving Camden's heritage) of the London Borough of Camden Local Development Framework Development Policies.

- 6 A sample panel of the facing brickwork demonstrating the proposed colour, texture, face-bond and pointing shall be provided on site and approved by the Council before the relevant parts of the works are commenced and the development shall be carried out in accordance with the approval given. The sample panel shall be retained on site until the work has been completed.

Reason: To safeguard the appearance of the premises and the character of the immediate area in accordance with the requirements of policy CS14 (Promoting high quality places and conserving our heritage) of the London Borough of Camden Local Development Framework Core Strategy and policy DP24 (Securing high quality design) and DP25 (Conserving Camden's heritage) of the London Borough of Camden Local Development Framework Development Policies.

- 7 The development hereby approved shall not commence until such time as a suitably qualified chartered engineer with membership of the appropriate professional body has been appointed to inspect, approve and monitor the critical elements of both permanent and temporary basement construction works throughout their duration to ensure compliance with the design which has been checked and approved by a building control body. Details of the appointment and the appointee's responsibilities shall be submitted to and approved in writing by the local planning authority prior to the commencement of development. Any subsequent change or reappointment shall be confirmed forthwith for the duration of the construction works.

Reason: To safeguard the appearance and structural stability of neighbouring buildings and the character of the immediate area in accordance with the requirements of policy CS14 of the London Borough of Camden Local Development Framework Development Policies and policy DP27 (Basements and Lightwells) of the London Borough of Camden Local Development Framework Development Policies.

- 8 No demolition or development shall take place until a written scheme of archaeological investigation (WSI) has been submitted to and approved by the local planning authority in writing. The development shall then only take place in accordance with such details as have been approved, and
- A. The programme and methodology of site investigation and recording and the nomination of a competent person(s) or organisation to undertake the agreed works
 - B. The programme for post-investigation assessment and subsequent analysis, publication & dissemination and deposition of resulting material. This part of the condition shall not be discharged until these elements have been fulfilled in accordance with the programme set out in the WSI.

Reason: Important archaeological remains may exist on this site. Accordingly the Council wishes to secure the provision of archaeological investigation and the subsequent recording of the remains prior to development in accordance with the requirements of policy CS14 of the London Borough of Camden Local Development Framework Core Strategy and policy DP25 of the London Borough of Camden Local Development Framework Development Policies.

- 9 All windows to the rear elevation identified on drawing numbers P4 115_A1401 Rev 01 and P4 115_A1401 Rev 01 as being obscure glazed or louvred shall be installed as such prior to occupation and permanently retained as such thereafter.

Reason: In order to prevent unreasonable overlooking of neighbouring premises in accordance with the requirements of policy CS5 (Managing the impact of growth and development) of the London Borough of Camden Local Development Framework Core Strategy and policy DP26 (Managing the impact of development on occupiers and neighbours) of the London Borough of Camden Local Development Framework Development Policies.

- 10 The green roofs hereby approved shall not be used as amenity space and shall be accessed for maintenance purposes only.

Reason: In order to prevent unreasonable overlooking of neighbouring premises in accordance with the requirements of policy CS5 (Managing the impact of growth and development) of the London Borough of Camden Local Development Framework Core Strategy and policy DP26 (Managing the impact of development on occupiers and neighbours) of the London Borough of Camden Local Development Framework Development Policies.

- 11 The development hereby approved shall achieve a maximum internal water use of 105 litres/person/day. The dwelling/s shall not be occupied until the Building Regulation optional requirement has been complied with.

Reason: To ensure the development contributes to minimising the need for further water infrastructure in an area of water stress in accordance with policies CS13 (Tackling climate change through promoting higher environmental standards), DP22 (Promoting sustainable design and construction) and DP23 (Water)

- 12 Prior to construction the development hereby approved shall submit a sustainability statement demonstrating how sustainable design principles and climate change adaptation measures have been incorporated into the design and construction of the development to be approved by the Local Planning Authority. Prior to occupation, evidence demonstrating that the approved measures have been implemented shall be submitted to and approved in writing by the Local Planning Authority and shall be retained and maintained thereafter.

Reason: To ensure the development contributes to minimising the effects of, and can adapt to a changing climate in accordance with policies CS13 (Tackling climate change through promoting higher environmental standards) and DP22 (Promoting sustainable design and construction).

- 13 The dwelling hereby approved shall be designed and constructed in accordance with Building Regulations Part M 4 (2).

Reason: To ensure that the internal layout of the building provides flexibility for the accessibility of future occupiers and their changing needs over time, in accordance with the requirements of policy CS6 of the London Borough of Camden Local Development Framework Core Strategy and policy DP6 of the London Borough of Camden Local Development Framework Development Policies.

Informative(s):

- 1 Your proposals may be subject to control under the Building Regulations and/or the London Buildings Acts which cover aspects including fire and emergency escape, access and facilities for people with disabilities and sound insulation between dwellings. You are advised to consult the Council's Building Control Service, Camden Town Hall, Argyle Street WC1H 8EQ, (tel: 020-7974 6941).
- 2 Noise from demolition and construction works is subject to control under the Control of Pollution Act 1974. You must carry out any building works that can be heard at the boundary of the site only between 08.00 and 18.00 hours Monday to Friday and 08.00 to 13.00 on Saturday and not at all on Sundays and Public Holidays. You are advised to consult the Council's Compliance and Enforcement team [Regulatory Services], Camden Town Hall, Argyle Street, WC1H 8EQ (Tel. No. 020 7974 4444 or on the website <http://www.camden.gov.uk/ccm/content/contacts/council-contacts/environment/contact-the-environmental-health-team.en> or seek prior approval under Section 61 of the Act if you anticipate any difficulty in carrying out construction other than within the hours stated above.
- 3 You are advised that this proposal will be liable for the Mayor of London's Community Infrastructure Levy (CIL) and the Camden CIL as the additional floorspace exceeds 100sqm GIA or one unit of residential accommodation. Based on the information given on the plans, the Mayor's CIL Charging Schedule and the Camden Charging Schedule, the charge is likely to be £16,000 (320sqm x £50) for the Mayor's CIL and £14,400 (320sqm x £45) for the Camden CIL.

This amount is an estimate based on the information submitted in your planning application. The liable amount may be revised on the receipt of the CIL Additional Information Requirement Form or other changes in circumstances. Both CIL's will be collected by Camden after the scheme has started and could be subject to surcharges for failure to assume liability or submit a commencement notice PRIOR to commencement and/or for late payment. We will issue a formal liability notice once the liable party has been established. CIL payments will also be subject to indexation in line with the construction costs index.

- 4 Your proposals may be subject to control under the Party Wall etc Act 1996 which covers party wall matters, boundary walls and excavations near neighbouring buildings. You are advised to consult a suitably qualified and experienced Building Engineer.
- 5 You are reminded that filled refuse sacks shall not be deposited on the public footpath, or forecourt area until within half an hour of usual collection times. For further information please contact the Council's Environment Services (Rubbish Collection) on 020 7974 6914/5 or on the website <http://www.camden.gov.uk/ccm/content/contacts/council-contacts/environment/contact-street-environment-services.en>.
- 6 The written scheme of investigation will need to be prepared and implemented by a suitably qualified professionally accredited archaeological practice in accordance with Historic England's Guidelines for Archaeological Projects in Greater London. The archaeological condition is exempt from deemed discharge under schedule 6 of The Town and Country Planning (Development Management Procedure) (England) Order 2015.
- 7 Due to the proximity of the proposed basement to the public highway you are required to submit an application for "Approval in Principal" to the Council's Highways Team. Please contact Shane Greig shane.greig@camden.gov.uk 020 7974 8980 for further details.

In dealing with the application, the Council has sought to work with the applicant in a positive and proactive way in accordance with paragraphs 186 and 187 of the National Planning Policy Framework.

Yours faithfully

Supporting Communities Directorate

R. Alexander

27 King's Mews, London WC1N 2JB
2016/3843/P



This material has been reproduced from Ordnance Survey digital map data with the permission of the controller of Her Majesty's Stationery Office, © Crown Copyright.

[Handwritten signature]

3. **NOW THIS DEED WITNESSETH** as follows:-

- 3.1 This Agreement is made in pursuance of Section 106 of the Act, and is a planning obligation for the purposes of Section 106 as aforesaid, and shall be enforceable by the Council against the Owner as provided herein and against any person deriving title to any part of the Property from the Owner and insofar as it is not a planning obligation its provisions may be enforceable by the Council under any relevant statutory powers.
- 3.2 Words importing the singular shall include the plural and vice versa and any words denoting actual persons shall include companies corporations and other artificial persons.
- 3.3 Any reference to a specific statute or statutes include any statutory extension or modification amendment or re-enactment of such statute and any regulation or orders made under such statute.
- 3.4 The clause and paragraph headings do not form part of this Agreement and shall not be taken into account in its construction or interpretation.
- 3.5 It is hereby agreed between the Parties that save for the provisions of clauses 1, 2, 3, 5, 6 and 7 hereof all of which shall come into effect on the date hereof the covenants undertakings and obligations contained within this Agreement shall become binding upon the Owner upon the Implementation Date.
- 3.6 The Council hereby agrees to grant the Planning Permission on the date hereof.
- 3.7 The Parties save where the context states otherwise shall include their successors in title.
- 3.8 The Parties acknowledge that the Development shall be treated as being permanently designated as "car free" housing in accordance with Clause 4.1 for all relevant purposes.

4. OBLIGATIONS OF THE OWNER

The Owner covenants with the Council as follows:

4.1 **CAR FREE**

4.1.1 To ensure that prior to occupying any unit (being part of the Development) each new occupier of the Development is informed by the Owner of the Council's policy that they shall not be entitled (unless they are the holder of a disabled persons badge issued pursuant to Section 21 of the Chronically Sick and Disabled Persons Act 1970) to:

- (i) be granted a Business Parking Permit to park a vehicle in a Business Parking Bay; and
- (ii) buy a contract to park within any car park owned, controlled or licensed by the Council.

4.1.2 Not to occupy or use (or permit the occupation or use of) any unit (being part of the Development) at any time during which the occupier of the unit holds a Business Parking Permit to park a vehicle in a Business Parking Bay or is permitted to park a vehicle in any car park owned, controlled or licensed by the Council unless the occupier is the holder of a disabled persons badge issued pursuant to Section 21 of the Chronically Sick and Disabled Persons Act 1970).

4.1.3 The Owner for itself and its successors in title to the Property hereby acknowledges that the provision in Clause 4.1.1 and 4.1.2 in this Agreement shall continue to have effect in perpetuity.

4.1.4 On or prior to the Occupation Date the Owner shall inform the Council's Planning Obligations Monitoring Officer of the official unit numbers of the units forming part of the Development (as issued and agreed by the Council's Street Name and Numbering Department), identifying those units that in the Owner's opinion are affected by the Owner's obligation in Clause 4.1.1 and 4.1.2 of this Agreement.

4.2 **CONSTRUCTION MANAGEMENT PLAN**

4.2.1 On or prior to the Implementation Date to:

- (i) pay to the Council the Construction Management Plan Implementation Support Contribution in full; and

(ii) submit to the Council for approval a draft Construction Management Plan.

4.2.2 Not to Implement nor allow Implementation of the Development until such time as the Council has:

- (i) received the Construction Management Plan Implementation Support Contribution in full; and
- (ii) approved the Construction Management Plan as demonstrated by written notice to that effect.

4.2.3 The Owner acknowledges and agrees that the Council will not approve the Construction Management Plan unless it demonstrates to the Council's reasonable satisfaction that the Construction Phase of the Development can be carried out safely and with minimal possible impact on and disturbance to the surrounding environment and highway network.

4.2.4 To ensure that throughout the Construction Phase the Development shall not be carried out otherwise than in strict accordance with the requirements of the Construction Management Plan and not to permit the carrying out of any works comprised in demolition or building out the Development at any time when the requirements of the Construction Management Plan are not being complied with and in the event of non compliance with this sub-clause the Owner shall forthwith take any steps required to remedy such non-compliance.

4.3 **DETAILED BASEMENT CONSTRUCTION PLAN**

4.3.1 On or prior to the Implementation Date to provide the Council for approval the Detailed Basement Construction Plan.

4.3.2 Not to Implement nor allow Implementation of the Development until such time as the Council has approved the Detailed Basement Construction Plan as demonstrated by written notice to that effect.

4.3.3 The Owner acknowledges and agrees that the Council will not approve the Detailed Basement Construction Plan unless it demonstrates by way of certification by the suitably qualified engineers from recognised relevant professional body to the Council's reasonable satisfaction that the Development can be constructed safely in light of the ground and water conditions and will not cause any structural problems with neighbouring properties nor the Development itself.

4.3.4 To ensure that throughout the Construction Phase the Development shall not be carried out otherwise than in strict accordance with the requirements of the Detailed Basement Construction Plan and not to permit the carrying out of any works comprised in building out the Development at any time when the requirements of the Detailed Basement Construction Plan are not being complied with and in the event of non-compliance with this sub-clause the Owner shall upon notice from the Council forthwith take any steps required to remedy such non-compliance.

4.3.5 Not to Occupy or permit Occupation of the Development until a satisfactory post-completion review has been submitted to and approved by the Council in writing by way of certification by a suitably qualified engineer from a recognised relevant professional body confirming that the measures incorporated in the Detailed Basement Construction Plan as approved by the Council have been incorporated into the Development.

4.3.6 Following the Occupation Date the Owner shall not Occupy or permit Occupation of any part of the Development at any time when the Development is not being managed in strict accordance with the Detailed Basement Construction Plan as approved by the Council and in the event of any breach shall forthwith take any steps required to remedy such non-compliance.

4.4 **HIGHWAYS CONTRIBUTION**

4.4.1 On or prior to the Implementation Date to:-

- (i) pay to the Council the Highways Contribution in full; and
- (ii) submit to the Council the Level Plans for approval.

4.4.2 Not to Implement or to allow Implementation until such time as the Council has:-

- (i) received the Highways Contribution in full; and
- (ii) approved the Level Plans as demonstrated by written notice to that effect.

4.4.3 For the avoidance of doubt the Owner acknowledges that the Council has the right reserved to it to construct the Public Highway to levels it considers appropriate and does not undertake any responsibility in connection with any required statutory undertakers works and that the Highways Contribution excludes any statutory undertakers costs.

4.4.4 On completion of the Highway Works the Council may provide to the Owner a certificate specifying the sum ("the Certified Sum") expended by the Council in carrying out the Highway Works.

4.4.5 If the Certified Sum exceeds the Highway Contribution then the Owner shall within fourteen days of the issuing of the said certificate pay to the Council the amount of the excess.

4.5 IMPLEMENTATION OF PERMISSION

4.5.1 To Implement, build in accordance with approved plans and complete (i.e. obtain Certificate of Practical Completion) planning permission 2016/3843/P within 2 years of the completion of the demolition at the Property.

5. NOTICE TO THE COUNCIL/OTHER MATTERS

5.1 The Owner shall give written notice to the Council on or prior to the Implementation Date specifying that Implementation of the Planning Permission has taken or is about to take place.

5.2 The Owner shall give written notice to the Council specifying the completion of all demolition works at the Property.

5.3 Within seven days following completion of the Development the Owner shall certify in writing to the Planning Obligations Monitoring Officer in the manner outlined at clause 6.1 hereof quoting the Planning Permission reference 2016/3843/P the date upon which the Development is ready for Occupation.

5.4 The Owner shall act in good faith and shall co-operate with the Council to facilitate the discharge and performance of all obligations contained herein and the Owner shall comply with any reasonable requests of the Council to have access to any part of the Property or any requests to provide documentation within the Owner's possession (at the Owner's expense) for the purposes of monitoring compliance with the obligations contained herein.

5.5 The Owner agrees declares and covenants with the Council that it shall observe and perform the conditions restrictions and other matters mentioned herein and shall not

make any claim for compensation in respect of any condition restriction or provision imposed by this Agreement and further shall indemnify the Council for any expenses or liability arising to the Council in respect of breach by the Owner of any obligations contained herein save to the extent that any act or omission of the Council its employees or agents has caused or contributed to such expenses or liability.

- 5.6 If satisfied as to the compliance of the Owner in respect of any obligation in this Agreement the Council shall (if requested to do so in writing and subject to payment of a fee of £1,000 in respect of each such obligation) provide through its Head of Legal Services a formal written certification of compliance, partial compliance or ongoing compliance (as and if appropriate) with the provisions of any such obligation.
- 5.7 Submission of any plan for approval by the Council under the terms of this Agreement shall be made by the Owner to the Council sending the full document and any appendices in electronic format (where practicable) to the Planning Obligations Monitoring Officer referring to the names dates and Parties to this Agreement and citing the specific clause of this Agreement to which such plan relates quoting the Planning Permission reference 2016/3843/P.
- 5.7 Payment of the financial contributions pursuant to Clause 4 of this Agreement shall be made by the Owner to the Council sending the full amount via electronic transfer (where practicable). The owner shall notify the Planning Obligations Monitoring Officer that payment has been made referring to names date and Parties to this Agreement and citing the specific clause of this Agreement to which such contribution relates quoting the planning reference 2016/3843/P. Electronic Transfer be made directly to the National Westminster Bank of Hampstead Village, Enfield Customer Service Centre, PO Box 145 Baird Road Middlesex EN1 1FN quoting Sort Code 50-30-03 and London Borough of Camden General Account no. 24299480.
- 5.8 All consideration given in accordance with the terms of this Agreement shall be exclusive of any value added tax properly payable in respect thereof and all parties other than the Council shall pay and indemnify the Council against any such value added tax properly payable on any sums paid to the Council under this Agreement upon presentation of an appropriate value added tax invoice addressed to the Owner.

- 5.9 Any sums referred to in this Agreement as payable or to be applied by any party other than the Council under this Agreement shall be paid or applied TOGETHER WITH if such payment or application is made more than three months from the date of this Agreement a further sum ("A") being equal to the original sum payable ("B") multiplied by a figure being a fraction of which the All Items of Retail Prices ("the AIIRP") figure last published by the Central Statistical Office at the date hereof is the denominator ("X") and the last AIIRP figure published before the date such payment or application is made ("Y") less the last published AIIRP figure at the date hereof ("X") is the numerator so that

$$A = B \times \frac{(Y-X)}{X}$$

- 5.10 All costs and expenses payable to the Council under this Agreement shall bear interest at the rate of 4% above the Base Rate of the National Westminster Bank plc from time to time being charged from the date such payment is due until payment is made.

6. **IT IS HEREBY AGREED AND DECLARED** by the Parties hereto that:-

- 6.1 The provisions of Section 196 of the Law of Property Act 1925 (as amended) shall apply to any notice or approval or agreement to be served under or in connection with this Agreement and any such notice or approval shall be in writing and shall specifically refer to the name, date and Parties to the Agreement and shall cite the clause of the Agreement to which it relates and in the case of notice to the Council shall be addressed to the London Borough of Camden, Planning Obligations Officer, Urban Design and Renewal, Planning and Public Protection, Culture and Environment Directorate, Town Hall Annex, Argyle Street, London WC1H 9LP quoting the Planning Permission reference number 2016/3843/P and in the case of any notice or approval or agreement from the Council this shall be signed by a representative of the Council's Environment Department.
- 6.2 This Agreement shall be registered as a Local Land Charge.
- 6.3 The Owner agrees to pay the Council its proper and reasonable legal costs incurred in preparing this Agreement on or prior to the date of completion of the Agreement.


- 6.4 The Owner hereby covenants with the Council that it will within 28 days from the date hereof apply to the Chief Land Registrar of the Land Registry to register this Agreement in the Charges Register of the title to the Property and will furnish the Council forthwith on written demand with official copies of such title to show the entry of this Agreement in the Charges Register of the title to the Property.
- 6.5 Nothing contained or implied in this Agreement shall prejudice or affect the Council's powers to enforce any specific obligation term or condition nor shall anything contained or implied herein prejudice or affect any provisions, rights, powers, duties and obligations of the Council in the exercise of its functions as Local Planning Authority for the purposes of the Act or as a local authority generally and its rights, powers, duties and obligations under all public and private statutes, bye laws and regulations may be as fully and effectually exercised as if the Council were not a party to this Agreement.
- 6.6 The Owner nor their successors in title nor any person deriving title from them shall be bound by the obligations in this Agreement in respect of any period during which it no longer has an interest in the Property but without prejudice to liability for any breach committed prior to the time it disposed of its interest.
- 6.7 For the avoidance of doubt the provisions of this Agreement (other than those contained in this sub-clause) shall not have any effect until this Agreement has been dated.
- 6.8 If the Planning Permission is quashed or revoked or otherwise withdrawn or expires before effluxion of time for the commencement of development this Agreement shall forthwith determine and cease to have effect.

7. **RIGHTS OF THIRD PARTIES**


- 7.1 The Contracts (Rights of Third Parties) Act 1999 shall not apply to this Agreement

IN WITNESS whereof the Council has caused its Common Seal to be hereunto affixed and the Owner has executed this instrument as their Deed the day and year first before written

executed¹ as a deed on behalf of **DANELL**
ENTERPRISES SA a company incorporated
in the BVI


) 
) *Authorised signatory*

by **DIANE DENTITH AND JOHN**
PHILIP DENTITH
being persons who, in accordance with the
laws of that territory is (or are) acting under the
authority of the company

) 
) *Authorised signatory*

THE COMMON SEAL OF THE MAYOR)
AND BURGESSES OF THE LONDON)
BOROUGH OF CAMDEN was hereunto)
Affixed by Order:-)




.....
Authorised Signatory

THE FIRST SCHEDULE
Pro-Forma construction management plan

The Council has produced a pro-forma construction management plan to be used to prepare and submit a Construction Management Plan to meet technical highway and environmental health requirements under this Agreement. This document should be prepared, submitted and receive approval from the Council well in advance of any works being started.

The pro-forma construction management plan, alongside other guidance, can be downloaded from the Council's website at:-

<https://www.camden.gov.uk/ccm/content/environment/planning-and-built-environment/two/planning-applications/making-an-application/supporting-documentation/planning-obligations-section-106/>

The website also sets out detailed guidance on the 'Minimum Requirements' that the Council seeks in a draft CMP being submitted to the Council for approval.

It should be noted that any agreed Construction Management Plan does not prejudice the requirement for further applications or agreement relating to other matters such as road closures or hoarding licences.

THE SECOND SCHEDULE
The Burland Category of Damage

Category of damage	Description of typical damage	Approximate crack width (mm)	Limiting tensile strain ϵ_{lim} (per cent)
0 Negligible	Hairline cracks of less than about 0.1 mm are classed as negligible	<0.1	0.0-0.05
1 Very slight	Fine cracks that can easily be treated during normal decoration. Perhaps isolated slight fracture in building. Cracks in external brickwork visible on inspection	<1	0.05-0.075
2 Slight	Cracks easily filled. Redecoration probably required. Several slight fractures showing inside of building. Cracks are visible externally and some repointing may be required externally to ensure weathertightness. Doors and windows may stick slightly.	<5	0.075-0.15
3 Moderate	The cracks require some opening up and can be patched by a mason. Recurrent cracks can be masked by suitable lining. Repointing of external brickwork and possibly a small amount of brickwork to be replaced. Doors and windows sticking. Service pipes may fracture. Weathertightness often impaired.	5-15 or a number of cracks > 3	0.15-0.3
4 Severe	Extensive repair work involving breaking-out and replacing sections of walls, especially over doors and windows. Windows and frames distorted, floor sloping noticeably. Walls leaning or bulging noticeably, some loss of bearing in beams. Service pipes disrupted.	15-25 but also depends on number of cracks	>0.3
5 Very severe	This requires a major repair involving partial or complete rebuilding. Beams lose bearings, walls lean badly and require shoring. Windows broken with distortion, Danger of instability.	Usually > 25 but depends on number of cracks	

Damage Category Chart (CIRIA C580)

Extract from para 2.30 of the Camden Planning Guidance 4: Basements and Lightwells

DATED

28 March.

2017

(1) DANELL ENTERPRISES SA

and

(2) THE MAYOR AND BURGESSES OF
THE LONDON BOROUGH OF CAMDEN

A G R E E M E N T
relating to land known as
27 Kings Mews, London WC1N 2JB
pursuant to Section 106 of the Town and Country Planning
Act 1990 (as amended)
Section 278 of the Highways Act 1980