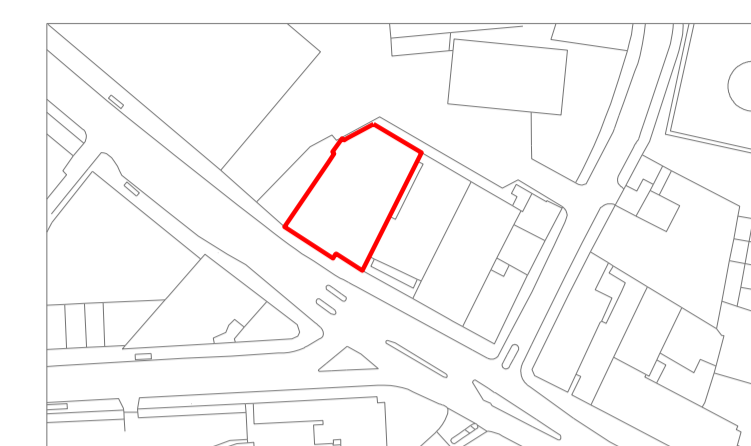




General Notes
 The drawing is copyright of Vabel LTD. All rights reserved. No reproduction in any material form is permitted without consent. Do not scale from this drawing. All dimensions are in mm unless stated otherwise. Dimensions, levels, sizes and location of particulars are to be verified by the contractor on site prior to engaging in works. This drawing may incorporate information from other professionals. Vabel LTD cannot accept responsibility for the integrity and accuracy of such information.



-  Vabel Notice Board
-  Speed Limit Zones
-  Bus Stop
-  Pedestrian Crossing Point
-  Proposed Direction of Vehicle Travel
-  Transportation Hub
-  Development
-  Buildings of Significance
-  Chapter 8 Hoarding
Chapter 8 Hoardings put out each morning and cleared away at 15:00 hours
-  Loading Bay
Loading Bay in operation between hours of 9:30 - 15:00
-  Articulated Lorry Sizing

Rev	Date	Reason for Issue	Chk
IN01	29/07/19	For CMP Issue	RR

VABEL
LONDON

531 Highgate Studios, 53-79 Highgate Road, London NW5 1TL
 Tel +44 (0)20 7183 6405 Email contact@vabel.co.uk

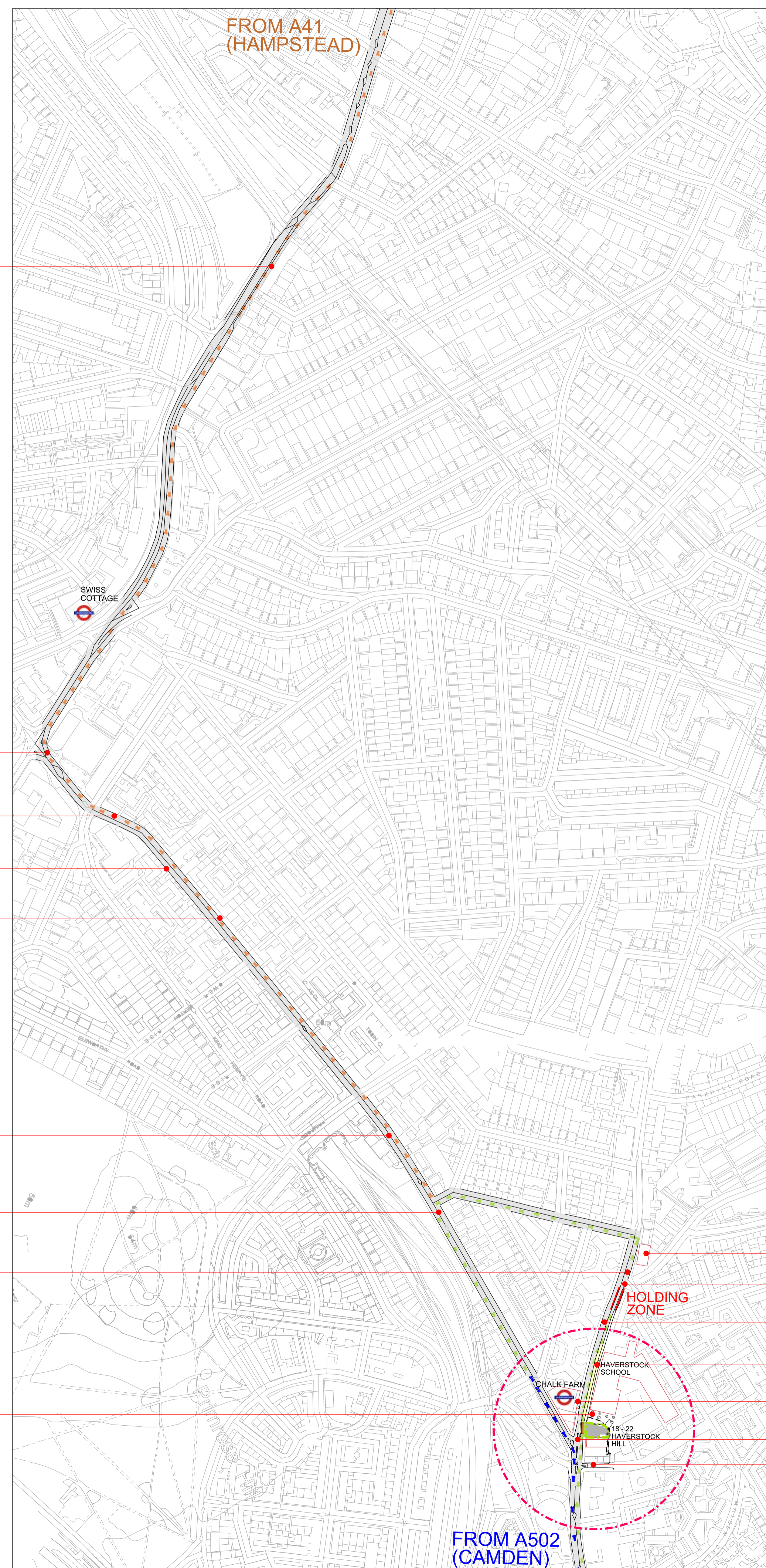
Project
18-22 Haverstock Hill, NW3

Title
**Site Logistics
 Traffic Management Plan 02**

Date	Scale @ A1	Drawn	Checked
29/07/19	1:4500	MB	RR

Status
Information

Drawing Number	Revision
1901_03_151	IN01



View from turning into Adelaide Road

A41
FINCHLEY ROAD

B509
ADELAIDE ROAD



ADELAIDE ROAD



VABEL
18-22
HAVERSTOCK HILL
DEVELOPMENT
300 YARDS ON LEFT



Front view of current site entrance



View from the top of Haverstock Hill looking down towards site

HAMPSTEAD CHURCH

A502 HAVERSTOCK HILL



FROM A502
(CAMDEN)