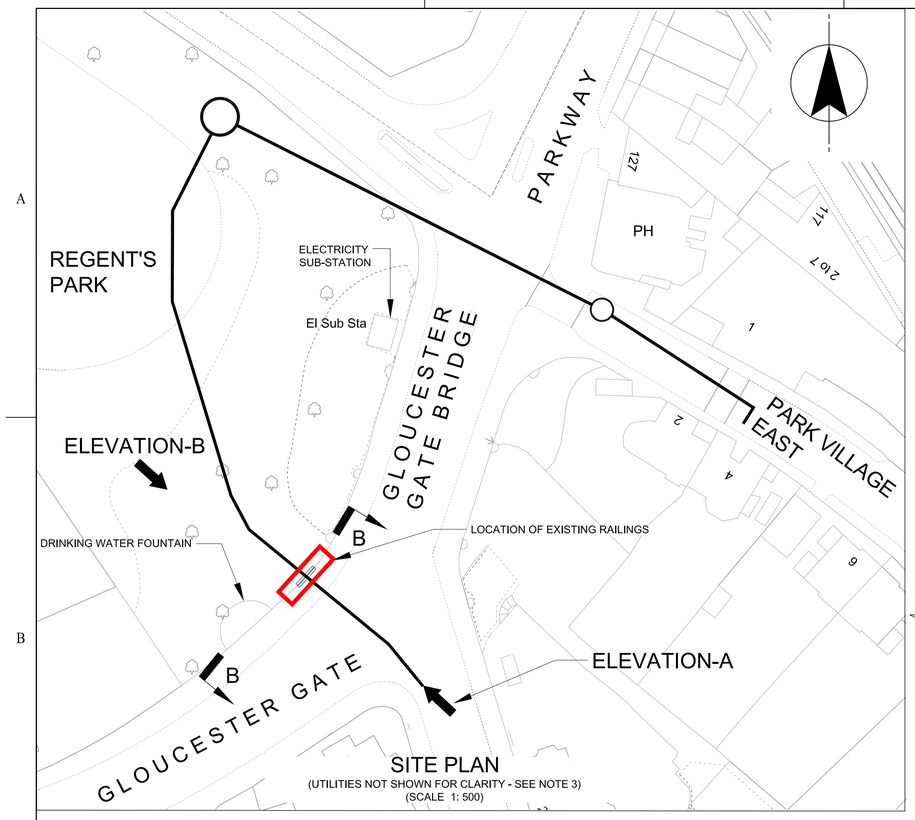


## SITE PLAN

(UTILITIES NOT SHOWN FOR CLARITY - SEE NOTE 3)
(SCALE 1: 500)

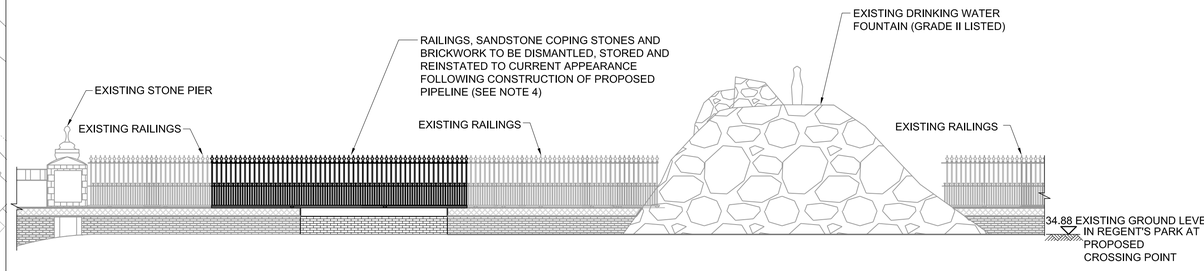


## ELEVATION B (PROPOSED)

(LOOKING SOUTH EAST TOWARDS ALBANY STREET SHOWING RAILINGS AND WALL REINSTATED FOLLOWING INSTALLATION OF PROPOSED PIPELINE)
(SCALE 1: 100)

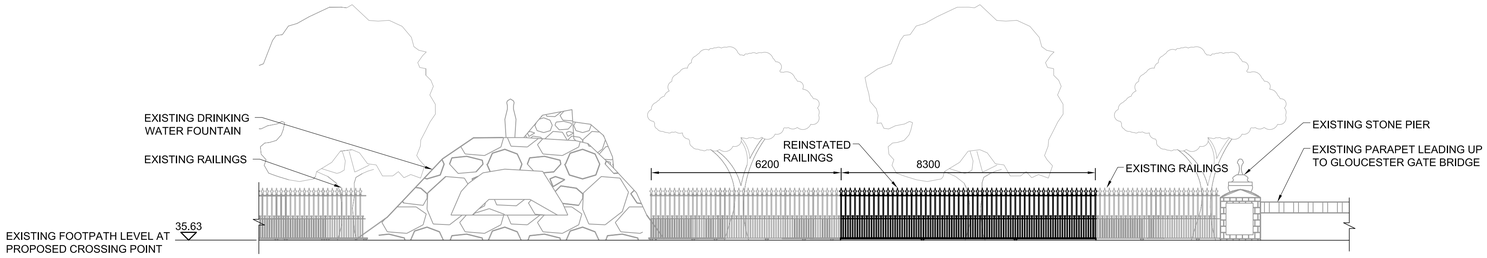


## ELEVATION A (PROPOSED)

(LOOKING NORTH WEST INTO REGENT'S PARK SHOWING EXISTING RAILINGS AND WALL REINSTATED)
(SCALE 1: 100)

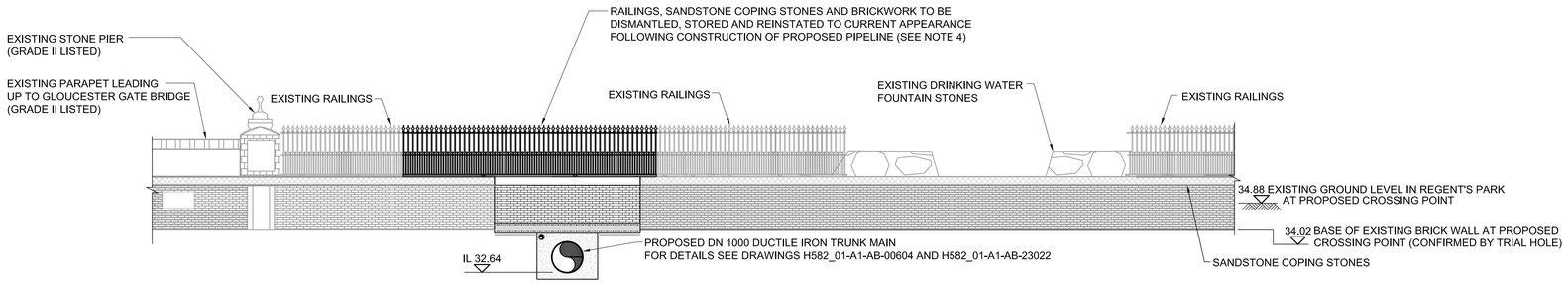


## SECTION B-B (PROPOSED)

(LOOKING SOUTH EAST TOWARDS ALBANY STREET SHOWING RAILINGS AND WALL REINSTATED FOLLOWING INSTALLATION OF PROPOSED PIPELINE)
(SCALE 1: 100)

DO NOT SCALE - IF IN DOUBT ASK

eight20

CLEARWATER COURT
VASTERN ROAD
READING
RG1 8DB

## NOTES

1. ALL DIMENSIONS IN MILLIMETRES AND ALL LEVELS IN METRES UNLESS SHOWN OTHERWISE.
2. ALL WORKS IN ACCORDANCE WITH H582.01 - TECHNICAL SPECIFICATION.
3. FOR DETAILS OF EXISTING UTILITIES REFER TO DRAWING H582_01-A1-AB-23022.
4. RAILINGS, COPING STONES AND BRICKWORK ARE ALL GRADE II LISTED. LISTED BUILDING CONSENT IS REQUIRED FOR ALL WORKS. EXTENT OF REMOVAL TO BE CONFIRMED BY SUBCONTRACTOR BASED ON METHODOLOGY AND TEMPORARY WORKS REQUIREMENTS.

## REFERENCES

| | |
|---|---|
| H582_01-A1-AB-00604 | DETAILS OF PIPELINE AT CROSSING POINT WITH GLOUCESTER GATE RAILINGS |
| H582_01-A1-AB-23022 | PIPELINE PLAN AND PROFILE SHEET 2 OF 11 |

## LEGEND

NEW PIPELINE ROUTE

APPLICATION SITE

SCALE 1 : 500
m10 0 40m

SCALE 1 : 100
m1 0 10m

## CURRENT VERSION INFORMATION

B. DRAWING ANNOTATIONS UPDATED.

| Iss | Description | Dsgnr | Chkd | Appd | Date |
|---|---|---|---|---|---|
| B | FOR CONSTRUCTION | SSJ | PJ | KM | 31.10.18 |
| A | FOR CONSTRUCTION | SSJ | RS | KM | 25.09.18 |

Thames Water

Thames Water Utilities

Clearwater Court
Vastern Road, Reading RG1 8DB

| Location Code: | OS Reference: | Security Reference: | Drawn By: |
|---|---|---|---|
| N/A | TQ2883 | UBR | SDB |

| Project Group: | Sub Process: |
|---|---|
| EIGHT20 | N/A |

Location / Town: EUSTON, LONDON

Site Name: GLOUCESTER GATE

Project Name:
EUSTON 42 INCH TRUNK MAIN DIVERSION (PHASE 1)

Contract Name:
HS2 DESIGN AND CONSTRUCTION AGREEMENT

Drawing Title:
PLAN AND ELEVATIONS AT CROSSING POINT WITH GLOUCESTER GATE RAILINGS (PROPOSED WORKS)

| Drawing No.: | Scale: | Sheet Size: | Rev: |
|---|---|---|---|
| H582_01-A1-AB-00603 | AS SHOWN | A1 | B |

PLOTTED ON $$$$sytime$$$$$$$$$$ BY $$$USR$$$
LOCATION : $$$$$$$SITENAME$$$$$$ $$$$dgnspec$$$$$$$$$$