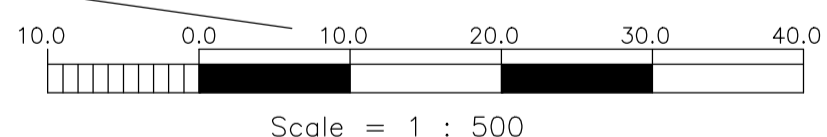
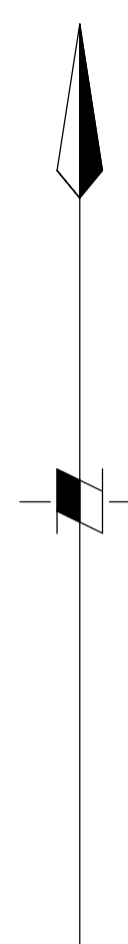
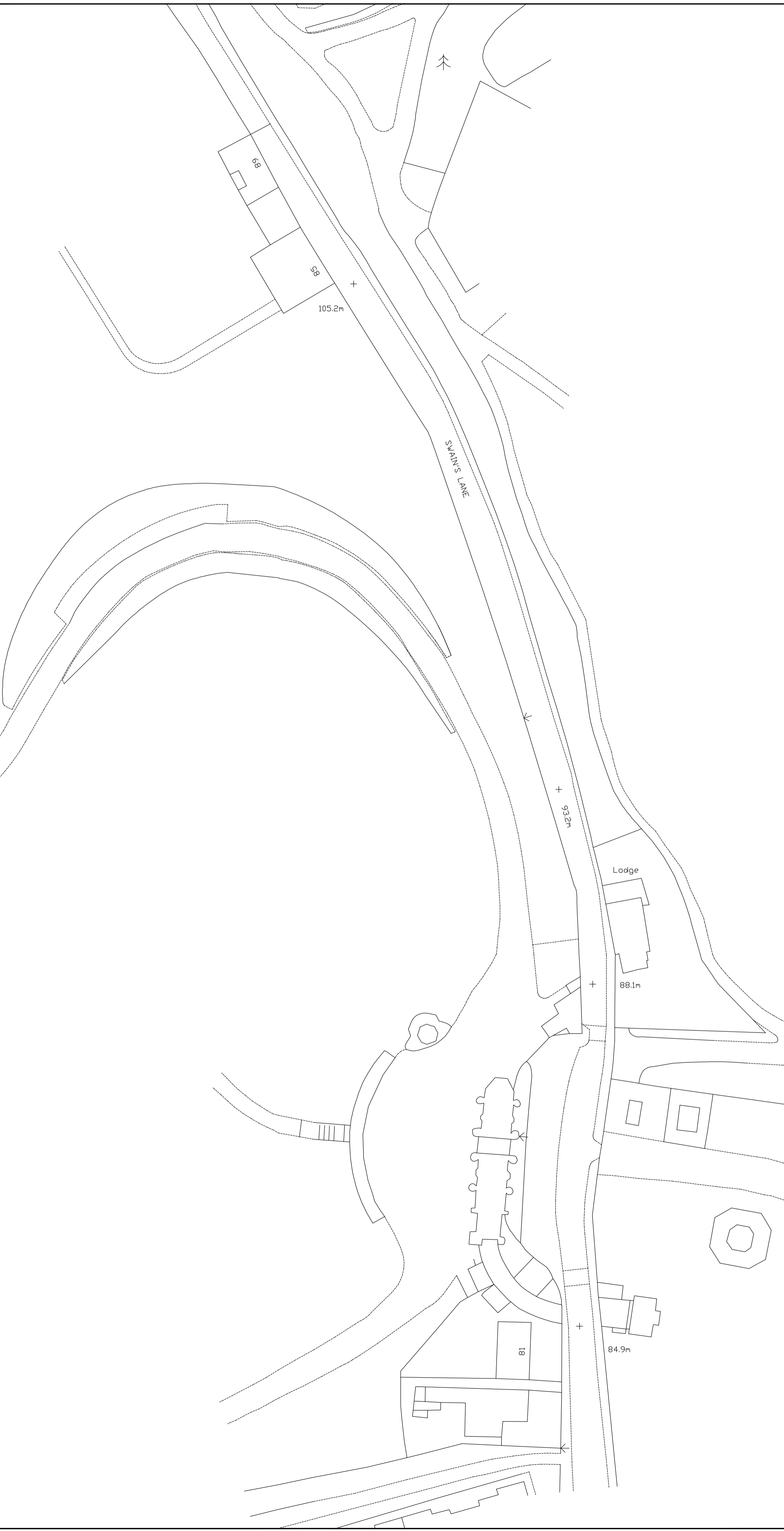


Notes

THIS SURVEY HAS BEEN PREPARED WITH A SCALING ACCURACY FOR A PLOT AT A SCALE OF 1/500



REVISION 1: EXTRA ORDNANCE SURVEY DATA ADDED TO THE NORTH OF THE SITE 30/1/18
JG/RRJ © ON CENTRE SURVEYS LTD. 2014 ACAD

job **PROPOSED MAUSOLEUM
HIGHGATE CEMETARY
SWAIN'S LANE
LONDON
N6 6PJ**

client
CRAIG HAMILTON ARCHITECTS

title ORDNANCE DATA	dwg no. 22395A/1/R1
------------------------	------------------------

scale 1/500	date 23/6/2014
----------------	-------------------

	ON CENTRE SURVEYS LTD.
	LAND & BUILDING SURVEYORS GEODETIC ENGINEERS
	2 CHARLES COURT, BUDBROOKE ROAD, WARWICK CV34 5LZ TEL: 01926 494294
	E-MAIL: info@oncentre.co.uk A member of The Survey Association