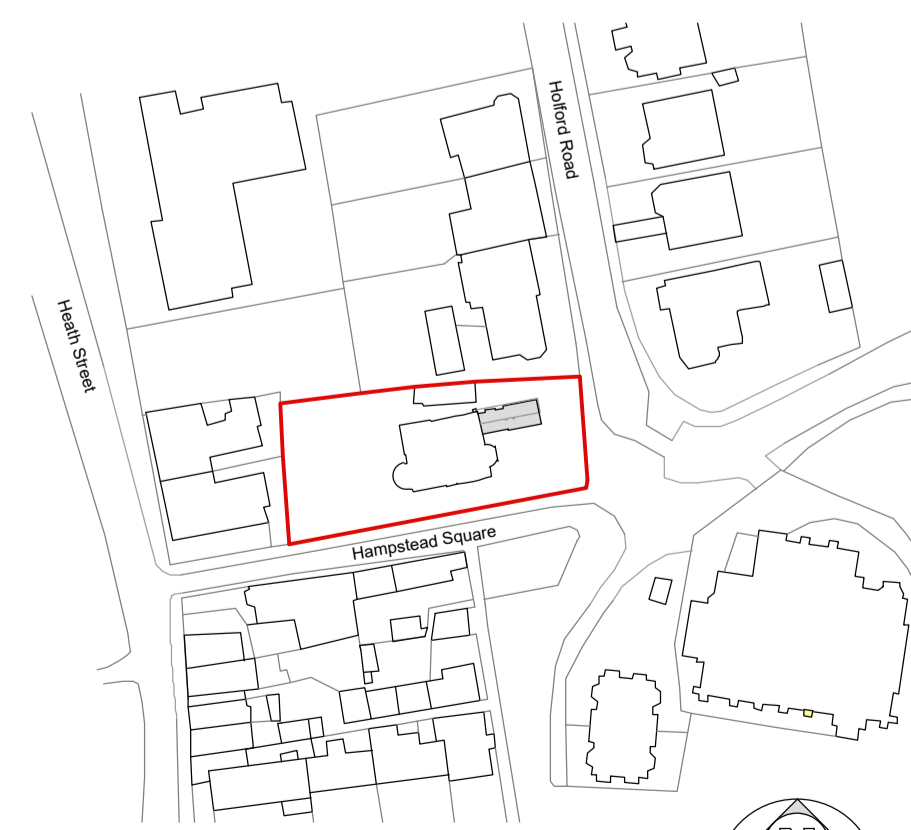
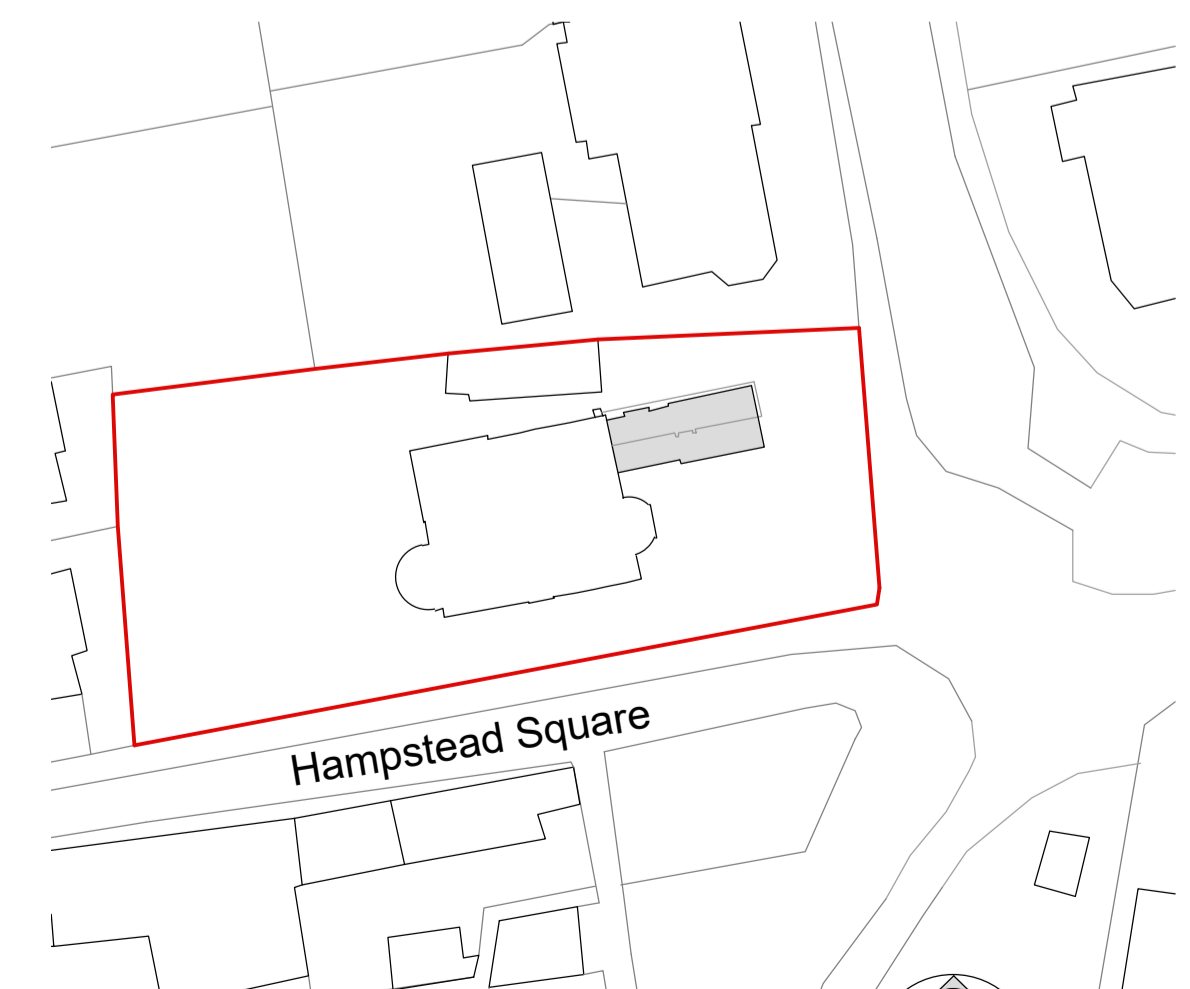


Ground Floor Plan

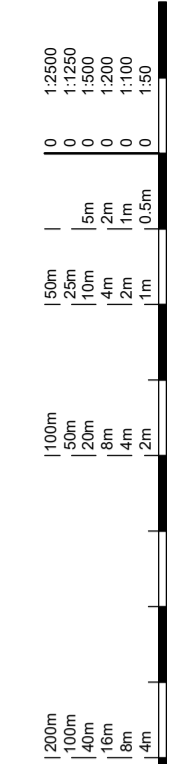


Location Plan 1:1250



Block Plan 1:500

1:2500	0	1	50m	100m	200m
1:1250	0	5m	10m	20m	40m
1:500	0	2m	4m	8m	16m
1:100	0	1m	2m	4m	8m
1:50	0	0.5m	1m	2m	4m



notes:  
 any discrepancies should be reported immediately  
 all dimensions should be checked on site prior to commencement of work  
 site/survey based on ordnance survey information provided by prodat systems plc. (www.promap.co.uk) prodat does not guarantee that all past or current uses or features will be identified in the product  
 the product does not give details about the actual state or condition of the site nor should it be used or taken to indicate or exclude actual suitability or unsuitability of the site for any particular purpose, or relied upon for determining suitability or value, or used as a substitute for any physical investigation or inspection.  
 drawings to be read in accordance with the dwelling emission rate (der/ter) calculation. the building must be built 'as designed' meeting the criteria set for air permeability.  
 © HERTFORD PLANNING SERVICE  
 note when printing off pdf's. it is the responsibility of the user to verify that the resulting prints are to scale on the appropriate sized sheet. also that the scale bars on the plan measure correctly.

Date	Description	Rev

**hps** Hertford Planning Service  
 Architecture & Planning

Westgate House, 37-41 Castle Street,  
 Hertford, Herts SG14 1HH  
 Tel: 01992 552173 Fax: 01992 587643  
 Email: contact@hertfordplanning.co.uk  
 www.hertfordplanning.co.uk

**Chartered Institute of Architectural Technologists**

Description  
 Project Vine House  
 Hampstead Village  
 NW3 1AB  
 Drawing PROPOSED  
 Floor Plans

Date 10/06/2019  
 Scale 1:100  
 Sheet size A1  
 Drawn GPS

13441-P003-B