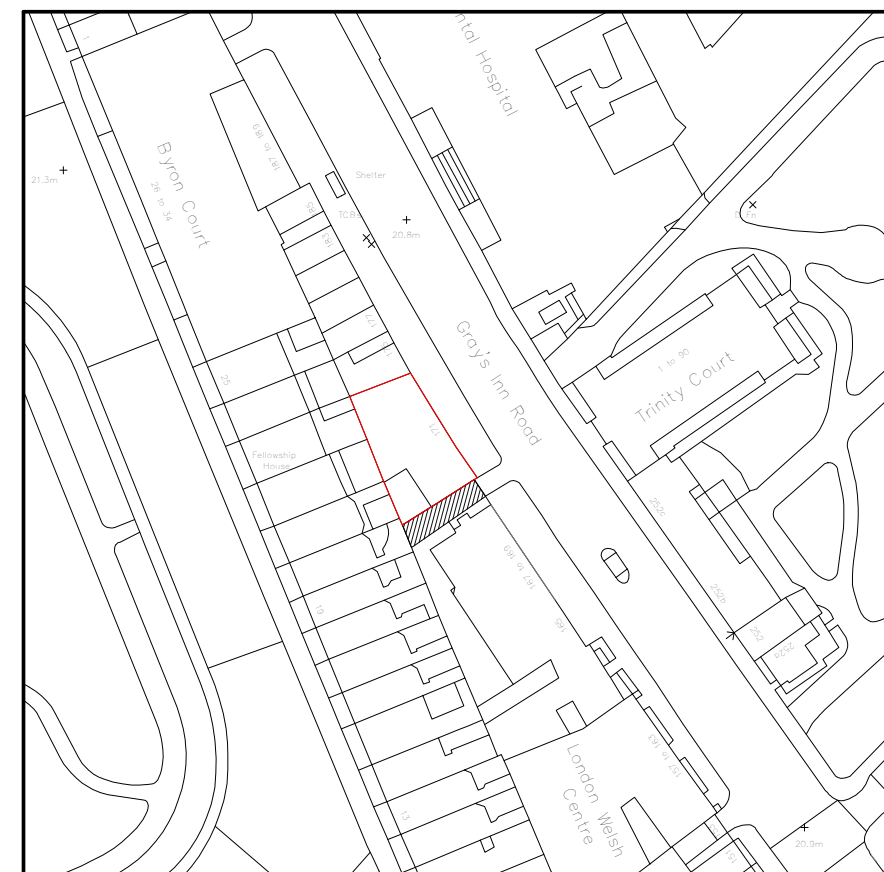




| No. | Date     | Description        |
|-----|----------|--------------------|
| A   | 06.06.19 | Design Development |

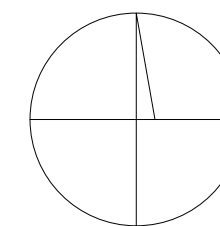


**LOCATION PLAN**  
1:1250 @ A3

**KEY**

-  Red line indicates site boundary
-  Hatched area on the adjoining access way indicates right of access

**B**



VISUAL SCALE 1:1250 @ A3



VISUAL SCALE 1:500 @ A3

**PLANNING**

**Osel architecture**

PROJECT: 171-173 Gray's Inn Road

CLIENT: Domus Developments Ltd

DRAWING: Site & Location Plan

DRAWING No: E18-024/SIT000 REV: A

SCALE: As indicated @A3

DRAWN: ZK Date 06.06.19

CHECKED: - Date 06/06/2019 10:15:20

**SITE PLAN**  
1:500 @ A3