



HS2 Ltd accept no responsibility for any circumstances, which arise from the reproduction of this map after alteration, amendment or abbreviation or if it issued in part or issued incomplete in any way.

© Crown copyright and database rights 2019 OS 100049190


Derived from (. . . cite the scale of the BGS data used. . .) scale BGS Digital Data under licence 2011/111 BP British Geological Survey. © NERC.

Contains Environment Agency information © Environment Agency and database right.

© Crown copyright material is reproduced with the permission of Land Registry under delegated authority from the Controller of HMSO.

This material was last updated on [date] and may not be copied, distributed, sold or published without the formal permission of Land Registry and Ordnance Survey. Only an official copy of a title plan or register obtained from the Land Registry may be used for legal or other official purposes. © Crown Copyright Ordnance Survey.

**Legend**

 26 Morningnington Terrace


High Speed Two  
Site Plan for 26 Morningnington Terrace

*Published*


**HS2**

Scale at A4: 1:500

Registered in England. Registration number 06791686.  
Registered office: 2 Snowhill, Queensway, Birmingham B4 6GA.


0  0.015  
Kilometres

**Doc Number:** 1EW02-CSJ-GI-MAP-SS01-000007 **Date:** 16/01/19



**HS2**

Scale at A4: 1:500

0  0.015  
Kilometres

**Doc Number:** 1EW02-CSJ-GI-MAP-SS01-000007 **Date:** 16/01/19