

# Envirocheck®

LANDMARK INFORMATION GROUP®

## Source Protection Zones

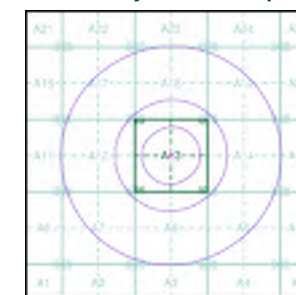
### General

- ◇ Specified Site
- Specified Buffer(s)
- X Bearing Reference Point
- Slice
- B Map ID

### Agency and Hydrological

- Inner zone (Zone 1)
- ▨ Inner zone - subsurface activity only (Zone 1c)
- Outer zone (Zone 2)
- ▨ Outer zone - subsurface activity only (Zone 2c)
- Total catchment (Zone 3)
- ▨ Total catchment - subsurface activity only (Zone 3c)
- Special interest (Zone 4)

## Site Sensitivity Context Map - Slice A



### Order Details

Order Number: 193786874\_1\_1  
 Customer Ref: 10/1345  
 National Grid Reference: 528980, 183670  
 Slice: A  
 Site Area (Ha): 0.07  
 Search Buffer (m): 1000

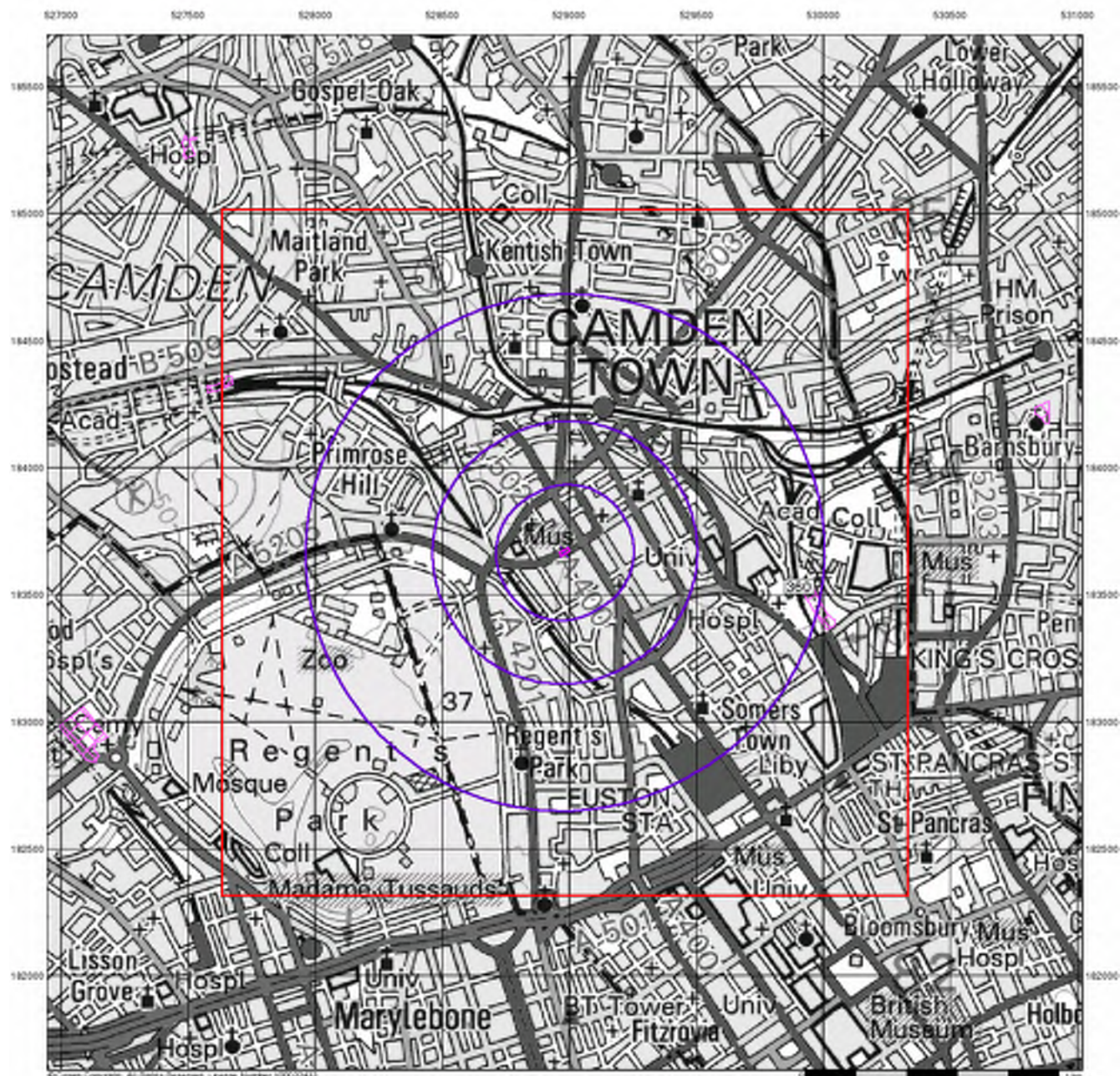
### Site Details

115-119 Camden High Street, LONDON, NW1 7JS

**Landmark**  
 INFORMATION GROUP

Tel: 0844 844 9952  
 Fax: 0844 844 9951  
 Web: www.envirocheck.co.uk





## Sensitive Land Uses


### General

- Specified Site
- Specified Buffer(s)
- Bearing Reference Point
- Slice
- Map ID

### Sensitive Land Uses

- Ancient Woodland
- Area of Adopted Green Belt
- Area of Unadopted Green Belt
- Area of Outstanding Natural Beauty
- Environmentally Sensitive Area
- Forest Park
- Local Nature Reserve
- Marine Nature Reserve
- National Nature Reserve
- National Park
- Nitrate Sensitive Area
- Nitrate Vulnerable Zone
- Ramsar Site
- Site of Special Scientific Interest
- Special Area of Conservation
- Special Protection Area
- World Heritage Sites

### Site Sensitivity Context Map - Slice A



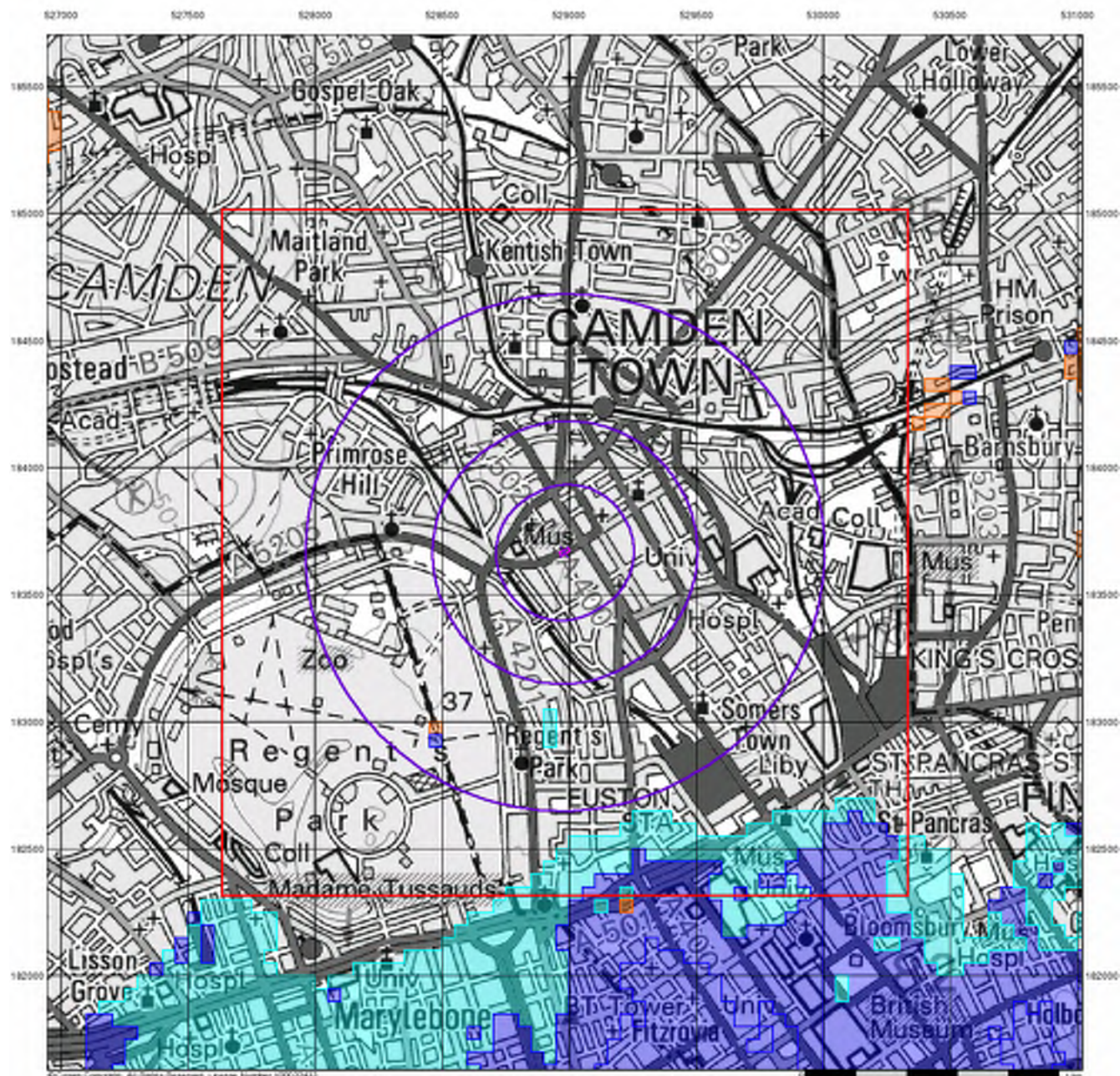
### Order Details

Order Number: 193786874\_1\_1  
 Customer Ref: 10/1345  
 National Grid Reference: 528980, 183670  
 Slice: A  
 Site Area (Ha): 0.07  
 Search Buffer (m): 1000

### Site Details

115-119 Camden High Street, LONDON, NW1 7JS





# Envirocheck®

LANDMARK INFORMATION GROUP®

## BGS Flood GFS Data

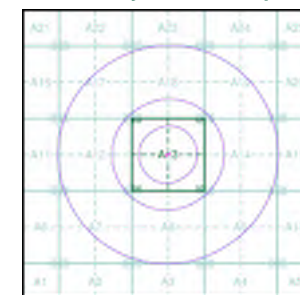
### General

- Specified Site
- Specified Buffer(s)
- Bearing Reference Point
- Slice

### Agency and Hydrological (Flood)

- Limited Potential for Groundwater Flooding to Occur
- Potential for Groundwater Flooding of Property Situated Below Ground Level
- Potential for Groundwater Flooding to Occur at Surface

## Site Sensitivity Context Map - Slice A



## Order Details

Order Number: 193786874\_1\_1  
 Customer Ref: 10/1345  
 National Grid Reference: 528980, 183670  
 Slice: A  
 Site Area (Ha): 0.07  
 Search Buffer (m): 1000

## Site Details

115-119 Camden High Street, LONDON, NW1 7JS

**Landmark**  
 INFORMATION GROUP

Tel: 0844 844 9952  
 Fax: 0844 844 9951  
 Web: www.envirocheck.co.uk



## General

- Specified Site
- Specified Buffer(s)
- Bearing Reference Point
- Map ID
- Several of Type at Location
- Pylon
- Overhead Transmission Line

## Agency and Hydrological

- Contaminated Land Register Entry or Notice (Location)
- Contaminated Land Register Entry or Notice
- Discharge Consent
- Enforcement or Prohibition Notice
- Integrated Pollution Control
- Integrated Pollution Prevention Control
- Local Authority Integrated Pollution Prevention and Control
- Local Authority Pollution Prevention and Control
- Local Authority Pollution Prevention and Control Enforcement
- Pollution Incident to Controlled Waters
- Prosecution Relating to Authorised Processes
- Prosecution Relating to Controlled Waters
- Registered Radioactive Substance
- River Network or Water Feature
- River Quality Sampling Point
- Substantiated Pollution Incident Register
- Water Abstraction
- Water Industry Act Referral
- BGS Recorded Landfill Site (Location)
- BGS Recorded Landfill Site
- EA Historic Landfill (Buffered Point)
- EA Historic Landfill (Polygon)
- Integrated Pollution Control Registered Waste Site
- Licensed Waste Management Facility (Landfill Boundary)
- Licensed Waste Management Facility (Location)
- Local Authority Recorded Landfill Site (Location)
- Local Authority Recorded Landfill Site
- Potentially Infilled Land (Non-water)
- Potentially Infilled Land (Non-water)
- Potentially Infilled Land (Non-water)
- Potentially Infilled Land (Water)
- Potentially Infilled Land (Water)
- Potentially Infilled Land (Water)
- Registered Landfill Site
- Registered Landfill Site (Location)
- Registered Landfill Site (Point Buffered to 100m)
- Registered Landfill Site (Point Buffered to 250m)
- Registered Waste Transfer Site (Location)
- Registered Waste Transfer Site
- Registered Waste Treatment or Disposal Site (Location)
- Registered Waste Treatment or Disposal Site

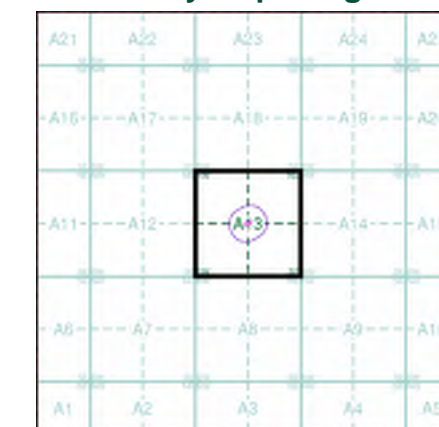
## Hazardous Substances

- COMAH Site
- Explosive Site
- NIHHS Site
- Planning Hazardous Substance Consent
- Planning Hazardous Substance Enforcement

## Geological

- BGS Recorded Mineral Site

## Site Sensitivity Map - Segment A13



## Order Details

Order Number: 193786874\_1\_1  
 Customer Ref: 10/1345  
 National Grid Reference: 528980, 183670  
 Slice: A  
 Site Area (Ha): 0.07  
 Plot Buffer (m): 100

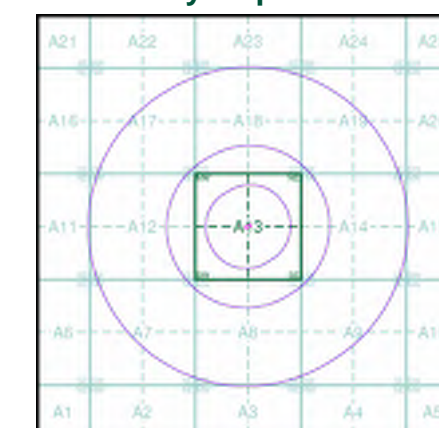
## Site Details

115-119 Camden High Street, LONDON, NW1 7JS



- General**
- Specified Site
  - Specified Buffer(s)
  - Bearing Reference Point
  - Map ID
  - Several of Type at Location
- Agency and Hydrological**
- Contaminated Land Register Entry or Notice (Location)
  - Contaminated Land Register Entry or Notice
  - Discharge Consent
  - Enforcement or Prohibition Notice
  - Integrated Pollution Control
  - Integrated Pollution Prevention Control
  - Local Authority Integrated Pollution Prevention and Control
  - Local Authority Pollution Prevention and Control
  - Local Authority Pollution Prevention and Control Enforcement
  - Pollution Incident to Controlled Waters
  - Prosecution Relating to Authorised Processes
  - Prosecution Relating to Controlled Waters
  - Registered Radioactive Substance
  - River Network or Water Feature
  - River Quality Sampling Point
  - Substantiated Pollution Incident Register
  - Water Abstraction
  - Water Industry Act Referral
- Hazardous Substances**
- COMAH Site
  - Explosive Site
  - NIHHS Site
  - Planning Hazardous Substance Consent
  - Planning Hazardous Substance Enforcement
- Geological**
- BGS Recorded Mineral Site
- Waste**
- BGS Recorded Landfill Site (Location)
  - BGS Recorded Landfill Site
  - EA Historic Landfill (Buffered Point)
  - EA Historic Landfill (Polygon)
  - Integrated Pollution Control Registered Waste Site
  - Licensed Waste Management Facility (Landfill Boundary)
  - Licensed Waste Management Facility (Location)
  - Local Authority Recorded Landfill Site (Location)
  - Local Authority Recorded Landfill Site
  - Potentially Infilled Land (Non-water)
  - Potentially Infilled Land (Non-water)
  - Potentially Infilled Land (Non-water)
  - Potentially Infilled Land (Water)
  - Potentially Infilled Land (Water)
  - Potentially Infilled Land (Water)
  - Potentially Infilled Land (Water)
  - Registered Landfill Site (Location)
  - Registered Landfill Site (Point Buffered to 100m)
  - Registered Landfill Site (Point Buffered to 250m)
  - Registered Waste Transfer Site (Location)
  - Registered Waste Transfer Site
  - Registered Waste Treatment or Disposal Site (Location)
  - Registered Waste Treatment or Disposal Site

## Site Sensitivity Map - Slice A



## Order Details

Order Number: 193786874\_1\_1  
 Customer Ref: 10/1345  
 National Grid Reference: 528980, 183670  
 Slice: A  
 Site Area (Ha): 0.07  
 Search Buffer (m): 1000

## Site Details

115-119 Camden High Street, LONDON, NW1 7JS



## Industrial Land Use Map

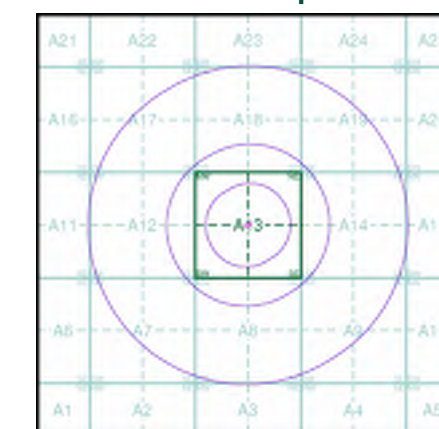
### General

- Specified Site
- Specified Buffer(s)
- Bearing Reference Point
- Slice
- Map ID

### Industrial Land Use

- Contemporary Trade Directory Entry
- Fuel Station Entry
- Gas Pipeline
- Points of Interest - Commercial Services
- Points of Interest - Education and Health
- Points of Interest - Manufacturing and Production
- Points of Interest - Public Infrastructure
- Points of Interest - Recreational and Environmental
- Underground Electrical Cables

## Industrial Land Use Map - Slice A

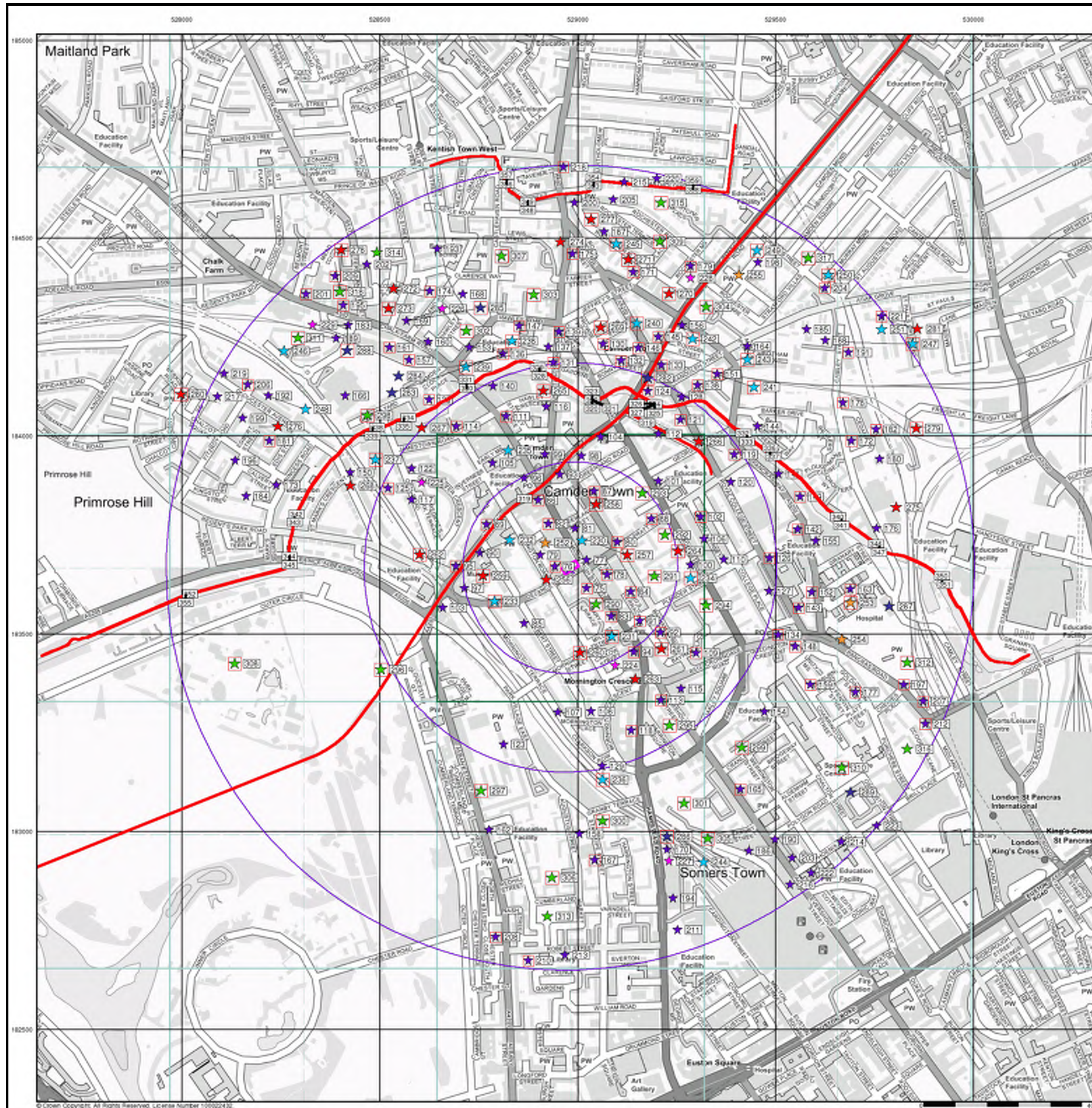


### Order Details

Order Number: 193786874\_1\_1  
 Customer Ref: 10/1345  
 National Grid Reference: 528980, 183670  
 Slice: A  
 Site Area (Ha): 0.07  
 Search Buffer (m): 1000

### Site Details

115-119 Camden High Street, LONDON, NW1 7JS





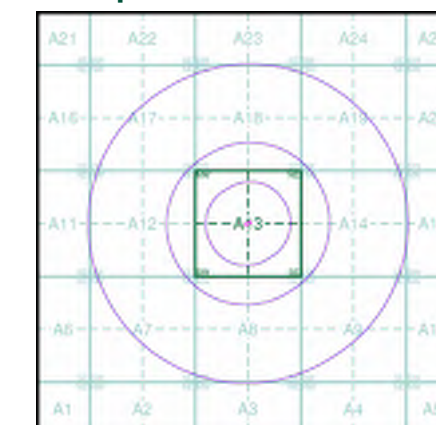
## General

- Specified Site
- Specified Buffer(s)
- Bearing Reference Point

## Agency and Hydrological (Flood)

- Extreme Flooding from Rivers or Sea without Defences (Zone 2)
- Flooding from Rivers or Sea without Defences (Zone 3)
- Area Benefiting from Flood Defence
- Flood Water Storage Areas
- Flood Defence

## Flood Map - Slice A

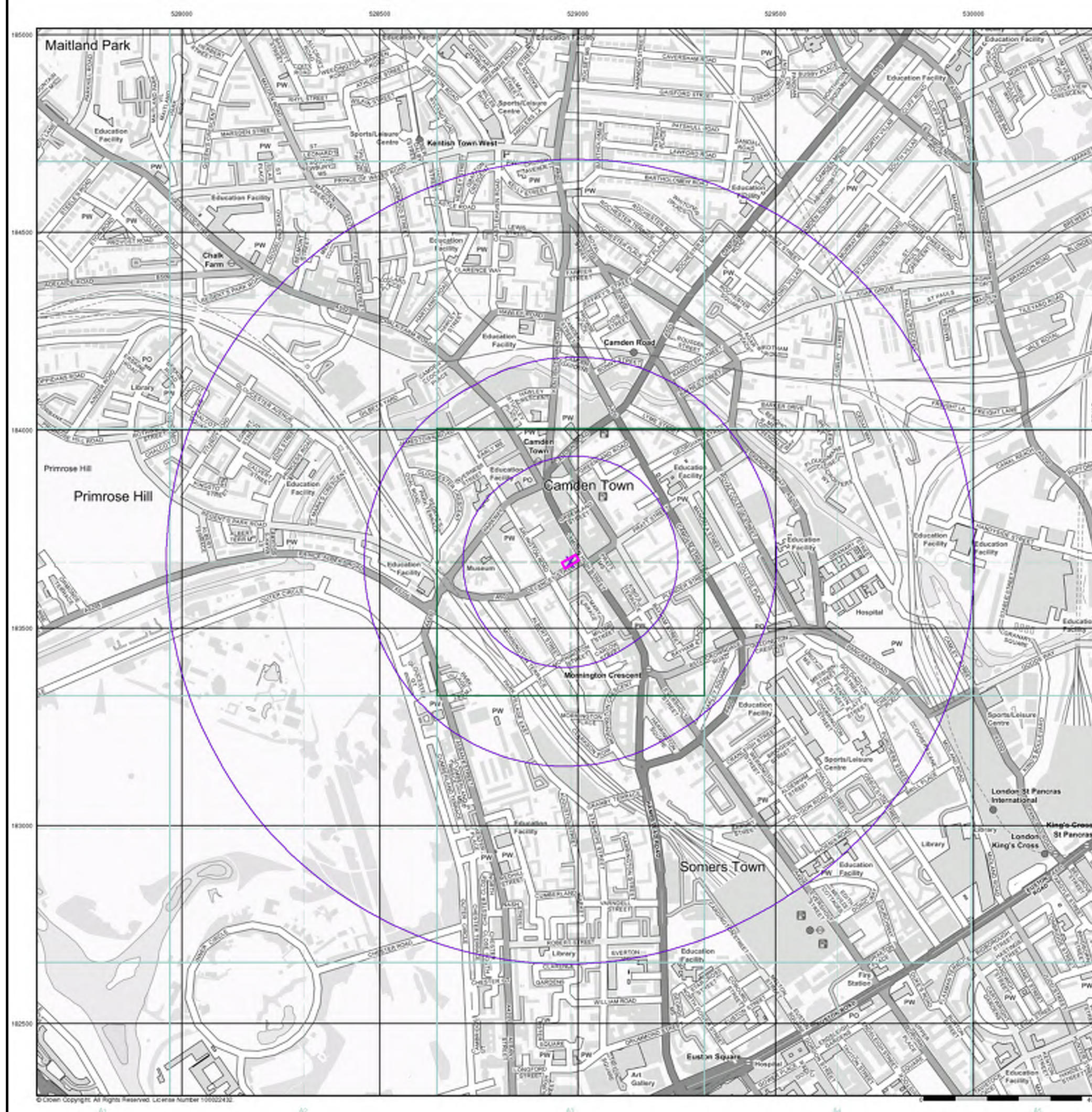


## Order Details

Order Number: 193786874\_1\_1  
 Customer Ref: 10/1345  
 National Grid Reference: 528980, 183670  
 Slice: A  
 Site Area (Ha): 0.07  
 Search Buffer (m): 1000

## Site Details

115-119 Camden High Street, LONDON, NW1 7JS





## General

- Specified Site
- Specified Buffer(s)
- Bearing Reference Point
- Map ID
- Several of Type at Location

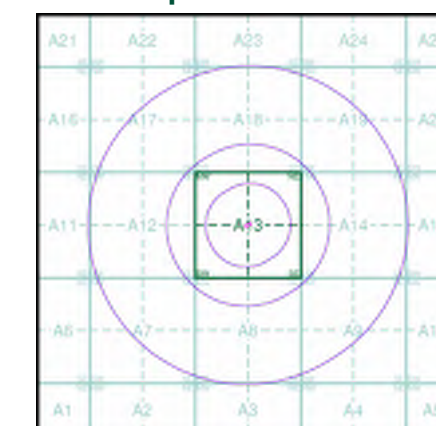
## Agency and Hydrological (Boreholes)

- BGS Borehole Depth 0 - 10m
- BGS Borehole Depth 10 - 30m
- BGS Borehole Depth 30m +
- Confidential
- Other

For Borehole information please refer to the Borehole .csv file which accompanied this slice.

A copy of the BGS Borehole Ordering Form is available to download from the Support section of [www.envirocheck.co.uk](http://www.envirocheck.co.uk).

## Borehole Map - Slice A



## Order Details

Order Number: 193786874\_1\_1  
 Customer Ref: 10/1345  
 National Grid Reference: 528980, 183670  
 Slice: A  
 Site Area (Ha): 0.07  
 Search Buffer (m): 1000

## Site Details

115-119 Camden High Street, LONDON, NW1 7JS



## General

- Specified Site
- Specified Buffer(s)
- X Bearing Reference Point

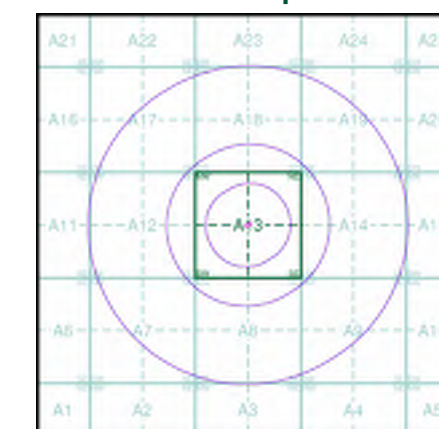
## OS Water Network Data

- |                |                           |
|----------------|---------------------------|
| — Canal        | — Drain                   |
| — Reservoir    | — Other                   |
| — Foreshore    | — Lake                    |
| — Marsh        | — Transfer                |
| — Tidal River  | — Lock Or Flight Of Locks |
| — Inland River | — Sea                     |

## Contours (height in meters)

- Standard Contour — 105 — 100 — 95
- Master Contour — 105 — 100 — 95
- Spot Height \* 167.3
- MLW — Mean Low Water
- MHW — Mean High Water

## OS Water Network Map - Slice A

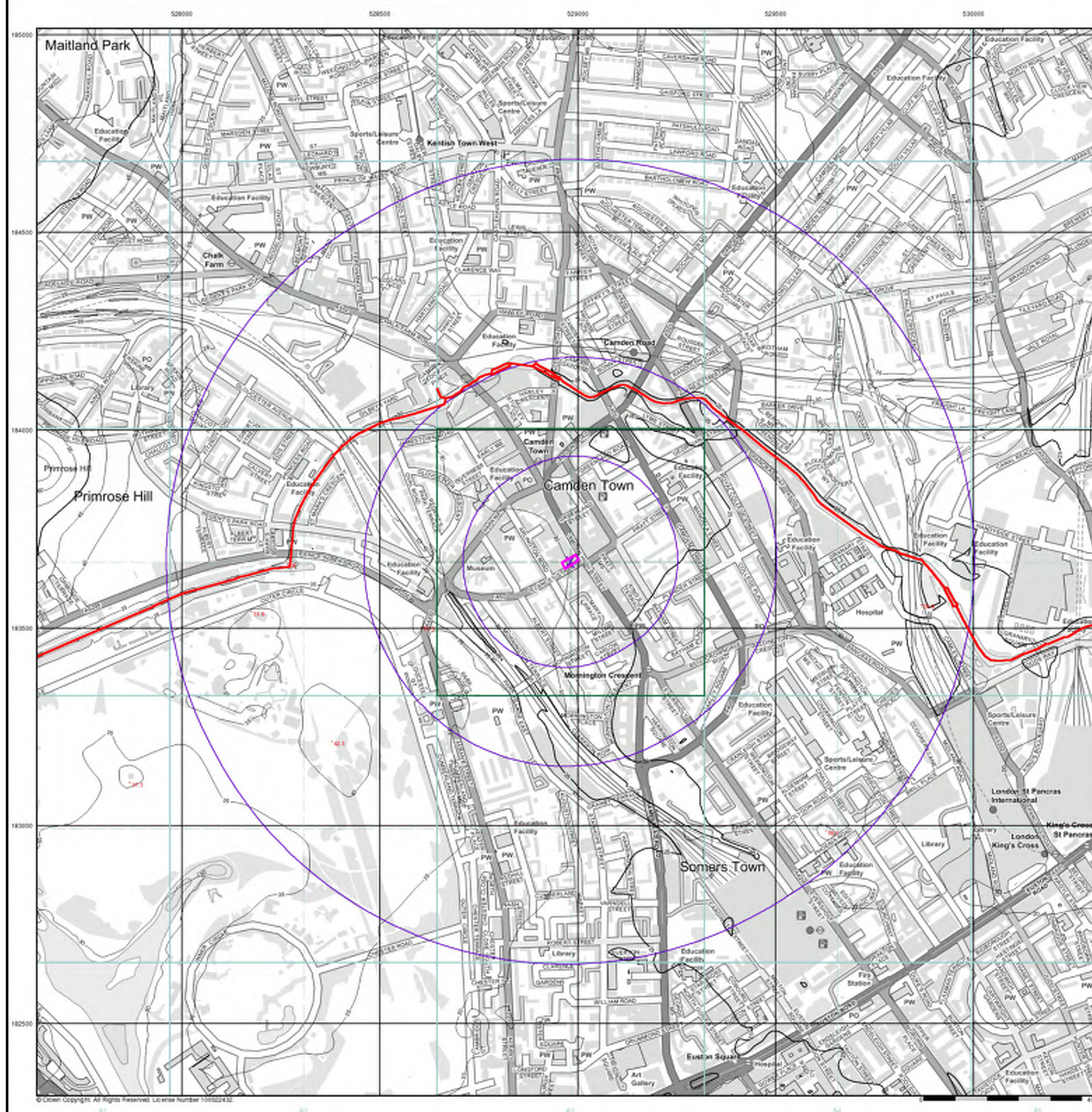


## Order Details

Order Number: 193786874\_1\_1  
 Customer Ref: 10/1345  
 National Grid Reference: 528980, 183670  
 Slice: A  
 Site Area (Ha): 0.07  
 Search Buffer (m): 1000

## Site Details

115-119 Camden High Street, LONDON, NW1 7JS





## General

- Specified Site
- Specified Buffer(s)
- Bearing Reference Point

## Risk of Flooding from Surface Water

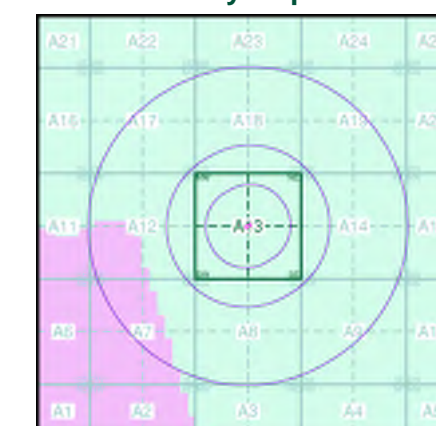
- High - 30 Year Return
- Medium - 100 Year Return
- Low - 1000 Year Return

## Suitability

See the suitability map below

- National to county
- County to town
- Town to street
- Street to parcels of land
- Property

## EANRW Suitability Map - Slice A

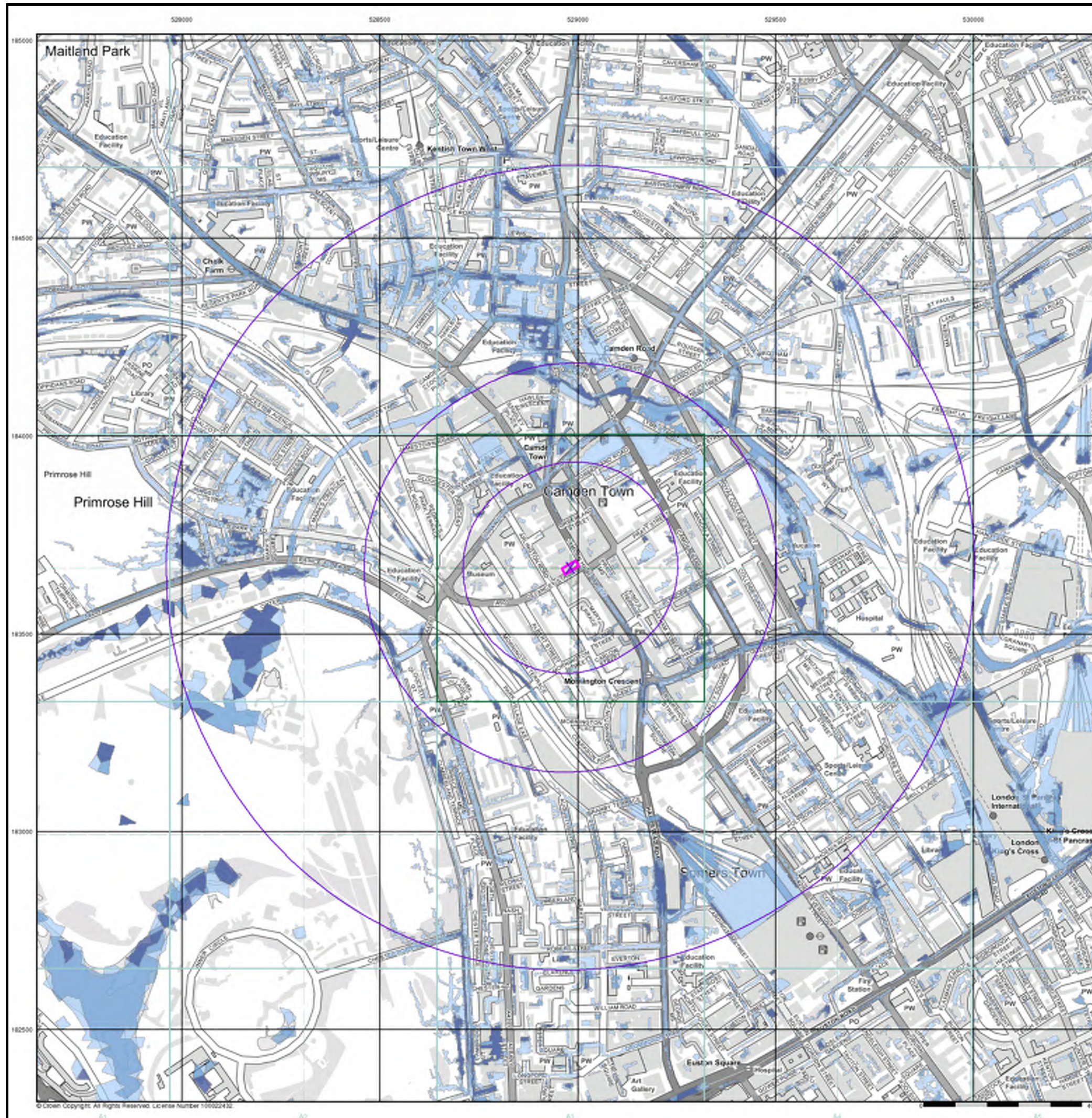


## Order Details

Order Number: 193786874\_1\_1  
 Customer Ref: 10/1345  
 National Grid Reference: 528980, 183670  
 Slice: A  
 Site Area (Ha): 0.07  
 Search Buffer (m): 1000

## Site Details

115-119 Camden High Street, LONDON, NW1 7JS





## Appendix VI



## Envirocheck<sup>®</sup> Report:

### Datasheet

#### Order Details:

**Order Number:**

193786874\_1\_1

**Customer Reference:**

10/1345

**National Grid Reference:**

528980, 183670

**Slice:**

A

**Site Area (Ha):**

0.07

**Search Buffer (m):**

1000

#### Site Details:

115-119 Camden High Street

LONDON

NW1 7JS

#### Client Details:

Mr N Riding

Clancy Consulting

2 Dunham Court

Dunham Road

Altrincham

Cheshire

WA14 4NX



Report Section	Page Number
Summary	-
Agency & Hydrological	1
Waste	21
Hazardous Substances	-
Geological	28
Industrial Land Use	32
Sensitive Land Use	89
Data Currency	90
Data Suppliers	98
Useful Contacts	99

## Introduction

The Environment Act 1995 has made site sensitivity a key issue, as the legislation pays as much attention to the pathways by which contamination could spread, and to the vulnerable targets of contamination, as it does the potential sources of contamination. For this reason, Landmark's Site Sensitivity maps and Datasheet(s) place great emphasis on statutory data provided by the Environment Agency/Natural Resources Wales and the Scottish Environment Protection Agency; it also incorporates data from Natural England (and the Scottish and Welsh equivalents) and Local Authorities; and highlights hydrogeological features required by environmental and geotechnical consultants. It does not include any information concerning past uses of land. The datasheet is produced by querying the Landmark database to a distance defined by the client from a site boundary provided by the client. In this datasheet the National Grid References (NGRs) are rounded to the nearest 10m in accordance with Landmark's agreements with a number of Data Suppliers.

## Copyright Notice

© Landmark Information Group Limited 2019. The Copyright on the information and data and its format as contained in this Envirocheck® Report ("Report") is the property of Landmark Information Group Limited ("Landmark") and several other Data Providers, including (but not limited to) Ordnance Survey, British Geological Survey, the Environment Agency/Natural Resources Wales and Natural England, and must not be reproduced in whole or in part by photocopying or any other method. The Report is supplied under Landmark's Terms and Conditions accepted by the Customer. A copy of Landmark's Terms and Conditions can be found with the Index Map for this report. Additional copies of the Report may be obtained from Landmark, subject to Landmark's charges in force from time to time. The Copyright, design rights and any other intellectual rights shall remain the exclusive property of Landmark and /or other Data providers, whose Copyright material has been included in this Report. © Environment Agency & United Kingdom Research and Innovation 2019. © Natural Resources Wales & United Kingdom Research and Innovation 2019.

## Natural England Copyright Notice

Site of Special Scientific Interest, National Nature Reserve, Ramsar, Special Protection Area, Special Conservation Area, Marine Nature Reserve data (derived from Ordnance Survey 1:10000 raster) is provided by, and used with the permission of, Natural England who retain the copyright and Intellectual Property Rights for the data.

## Scottish Natural Heritage Copyright

Contains SNH information licensed under the Open Government Licence v3.0.

## Ove Arup Copyright Notice

The Mining Instability data was obtained on licence from Ove Arup & Partners Limited (for further information, contact mining.review@arup.com). No reproduction or further use of such Data is to be made without the prior written consent of Ove Arup & Partners Limited. The supplied Mining Instability data is derived from publicly available records and other third party sources and neither Ove Arup & Partners nor Landmark warrant the accuracy or completeness of such information or data.

## Peter Brett Associates Copyright Notice

The cavity data presented has been extracted from the PBA enhanced version of the original DEFRA national cavity databases. PBA/DEFRA retain the copyright & intellectual property rights in the data. Whilst all reasonable efforts are made to check that the information contained in the cavity databases is accurate we do not warrant that the data is complete or error free. The information is based upon our own researches and those collated from a number of external sources and is continually being augmented and updated by PBA. In no event shall PBA/DEFRA or Landmark be liable for any loss or damage including, without limitation, indirect or consequential loss or damage arising from the use of this data.

## Radon Potential dataset Copyright Notice

Information supplied from a joint dataset compiled by The British Geological Survey and Public Health England.

## Natural Resources Wales Copyright Notice

Contains Natural Resources Wales information © Natural Resources Wales and Database Right. All rights Reserved. Contains Ordnance Survey Data. Ordnance Survey Licence number 100019741. Crown Copyright and Database Right. Contains Natural Resources Wales information © Natural Resources Wales and Database Right. All rights Reserved. Some features of this information are based on digital spatial data licensed from the Centre for Ecology & Hydrology © NERC (CEH). Defra, Met Office and DARD Rivers Agency © Crown copyright. © Cranfield University. © James Hutton Institute. Contains OS data © Crown copyright and database right 2019. Land & Property Services © Crown copyright and database right.

## Report Version v53.0



Data Type	Page Number	On Site	0 to 250m	251 to 500m	501 to 1000m (*up to 2000m)
<b>Agency &amp; Hydrological</b>					
BGS Groundwater Flooding Susceptibility					n/a
Contaminated Land Register Entries and Notices					
Discharge Consents	pg 1				3
Prosecutions Relating to Controlled Waters			n/a	n/a	n/a
Enforcement and Prohibition Notices					
Integrated Pollution Controls					
Integrated Pollution Prevention And Control					
Local Authority Integrated Pollution Prevention And Control					
Local Authority Pollution Prevention and Controls	pg 1		1	3	16
Local Authority Pollution Prevention and Control Enforcements					
Nearest Surface Water Feature	pg 4			Yes	
Pollution Incidents to Controlled Waters	pg 4				4
Prosecutions Relating to Authorised Processes	pg 5				1
Registered Radioactive Substances	pg 5		2	5	17
River Quality	pg 9			2	
River Quality Biology Sampling Points					
River Quality Chemistry Sampling Points					
Substantiated Pollution Incident Register	pg 9				1
Water Abstractions	pg 9				9 (*30)
Water Industry Act Referrals					
Groundwater Vulnerability	pg 19	Yes	n/a	n/a	n/a
Drift Deposits			n/a	n/a	n/a
Bedrock Aquifer Designations	pg 19	Yes	n/a	n/a	n/a
Superficial Aquifer Designations			n/a	n/a	n/a
Source Protection Zones					
Extreme Flooding from Rivers or Sea without Defences				n/a	n/a
Flooding from Rivers or Sea without Defences				n/a	n/a
Areas Benefiting from Flood Defences				n/a	n/a
Flood Water Storage Areas				n/a	n/a
Flood Defences				n/a	n/a
OS Water Network Lines	pg 19			5	7



Data Type	Page Number	On Site	0 to 250m	251 to 500m	501 to 1000m (*up to 2000m)
<b>Waste</b>					
BGS Recorded Landfill Sites					
Historical Landfill Sites					
Integrated Pollution Control Registered Waste Sites					
Licensed Waste Management Facilities (Landfill Boundaries)					
Licensed Waste Management Facilities (Locations)	pg 21			1	6
Local Authority Landfill Coverage		1	n/a	n/a	n/a
Local Authority Recorded Landfill Sites					
Potentially Infilled Land (Non-Water)					
Potentially Infilled Land (Water)	pg 22			4	3
Registered Landfill Sites					
Registered Waste Transfer Sites	pg 23			3	5
Registered Waste Treatment or Disposal Sites	pg 25				5
<b>Hazardous Substances</b>					
Control of Major Accident Hazards Sites (COMAH)					
Explosive Sites					
Notification of Installations Handling Hazardous Substances (NIHHS)					
Planning Hazardous Substance Consents					
Planning Hazardous Substance Enforcements					



Data Type	Page Number	On Site	0 to 250m	251 to 500m	501 to 1000m (*up to 2000m)
<b>Geological</b>					
BGS 1:625,000 Solid Geology	pg 28	Yes	n/a	n/a	n/a
BGS Estimated Soil Chemistry					
BGS Recorded Mineral Sites					
BGS Urban Soil Chemistry	pg 28		Yes	Yes	Yes
BGS Urban Soil Chemistry Averages	pg 31	Yes			
CBSCB Compensation District			n/a	n/a	n/a
Coal Mining Affected Areas			n/a	n/a	n/a
Mining Instability			n/a	n/a	n/a
Man-Made Mining Cavities					
Natural Cavities					
Non Coal Mining Areas of Great Britain				n/a	n/a
Potential for Collapsible Ground Stability Hazards	pg 31	Yes		n/a	n/a
Potential for Compressible Ground Stability Hazards				n/a	n/a
Potential for Ground Dissolution Stability Hazards				n/a	n/a
Potential for Landslide Ground Stability Hazards	pg 31	Yes	Yes	n/a	n/a
Potential for Running Sand Ground Stability Hazards	pg 31	Yes		n/a	n/a
Potential for Shrinking or Swelling Clay Ground Stability Hazards	pg 31	Yes		n/a	n/a
Radon Potential - Radon Affected Areas			n/a	n/a	n/a
Radon Potential - Radon Protection Measures			n/a	n/a	n/a
<b>Industrial Land Use</b>					
Contemporary Trade Directory Entries	pg 32		53	70	237
Fuel Station Entries	pg 62			2	4
Points of Interest - Commercial Services	pg 62		6	7	87
Points of Interest - Education and Health	pg 71		1		6
Points of Interest - Manufacturing and Production	pg 71		16	12	39
Points of Interest - Public Infrastructure	pg 77			5	14
Points of Interest - Recreational and Environmental	pg 78		10	6	53
Gas Pipelines					
Underground Electrical Cables	pg 84		1	10	30



Data Type	Page Number	On Site	0 to 250m	251 to 500m	501 to 1000m (*up to 2000m)
<b>Sensitive Land Use</b>					
Ancient Woodland					
Areas of Adopted Green Belt					
Areas of Unadopted Green Belt					
Areas of Outstanding Natural Beauty					
Environmentally Sensitive Areas					
Forest Parks					
Local Nature Reserves	pg 89				1
Marine Nature Reserves					
National Nature Reserves					
National Parks					
Nitrate Sensitive Areas					
Nitrate Vulnerable Zones					
Ramsar Sites					
Sites of Special Scientific Interest					
Special Areas of Conservation					
Special Protection Areas					
World Heritage Sites					



Map ID	Details	Quadrant Reference (Compass Direction)	Estimated Distance From Site	Contact	NGR
1	<b>Discharge Consents</b> Operator: The Jim Henson Studio Property Type: SPORT, AMUSEMENT+RECREATION/GOLF CLUB/GYM/THEME PK/SPA Location: 30 Oval Road, Camden Town, London, Nw1 7de Authority: Environment Agency, Thames Region Catchment Area: Not Given Reference: CATM.2853 Permit Version: 1 Effective Date: 1st April 1997 Issued Date: 1st April 1997 Revocation Date: 30th September 2005 Discharge Type: Trade Discharges - Cooling Water Discharge: Canal Environment: Receiving Water: Guc - Paddington Arm <b>Status:</b> <b>Revoked (Water Resources Act 1991, Section 88 &amp; Schedule 10 as amended by Environment Act 1995)</b> Positional Accuracy: Located by supplier to within 10m	A17SE (NW)	528	2	528600 184050
1	<b>Discharge Consents</b> Operator: Rushes Motion Control Property Type: SPORT, AMUSEMENT+RECREATION/GOLF CLUB/GYM/THEME PK/SPA Location: 30 Oval Road, Camden Town, London, Nw1 7de Authority: Environment Agency, Thames Region Catchment Area: Not Given Reference: Cntm.1566 Permit Version: 1 Effective Date: 1st September 1994 Issued Date: 1st September 1994 Revocation Date: 1st October 1996 Discharge Type: Trade Discharges - Cooling Water Discharge: Freshwater Stream/River Environment: Receiving Water: Guc - Paddington Arm <b>Status:</b> <b>Lapsed (under Environment Act 1995, Schedule 23)</b> Positional Accuracy: Located by supplier to within 100m	A17SE (NW)	528	2	528600 184050
2	<b>Discharge Consents</b> Operator: National Grid Company Plc. Property Type: SUB-STATION/ELECTRICITY/GAS/AIR CONDITIONING SUPPLY Location: Fitzroy Bridge Outlet, Primrosehill, Camden, London Authority: Environment Agency, Thames Region Catchment Area: Not Given Reference: CTMR.0387 Permit Version: 1 Effective Date: 28th March 1980 Issued Date: 28th March 1980 Revocation Date: Not Supplied Discharge Type: Trade Discharges - Cooling Water Discharge: Canal Environment: Receiving Water: Grand Unioncanal <b>Status:</b> <b>Transferred from Rivers (Prevention of Pollution) Act 1951-1961</b> Positional Accuracy: Located by supplier to within 100m	A12NE (W)	653	2	528360 183920
3	<b>Local Authority Pollution Prevention and Controls</b> Name: Paradise Cleaners Ltd Location: 58 Parkway, London, Nw1 7ah Authority: London Borough of Camden, Pollution Projects Team Permit Reference: PPC/DC39 Dated: 12th January 2007 Process Type: Local Authority Pollution Prevention and Control Description: PG6/46 Dry cleaning <b>Status:</b> <b>Permitted</b> Positional Accuracy: Located by supplier to within 10m	A13NW (W)	230	3	528753 183762
4	<b>Local Authority Pollution Prevention and Controls</b> Name: Camden Dry Cleaners Location: 27 Camden High Street, London, Nw1 7je Authority: London Borough of Camden, Pollution Projects Team Permit Reference: PPC/DC22 Dated: 25th January 2007 Process Type: Local Authority Pollution Prevention and Control Description: PG6/46 Dry cleaning <b>Status:</b> <b>Permitted</b> Positional Accuracy: Located by supplier to within 10m	A13SE (SE)	258	3	529141 183454



Map ID	Details	Quadrant Reference (Compass Direction)	Estimated Distance From Site	Contact	NGR
5	<b>Local Authority Pollution Prevention and Controls</b> Name: Smart Dry Cleaners Location: 104 Parkway, London, Nw1 7an Authority: London Borough of Camden, Pollution Projects Team Permit Reference: PPC/DC20 Dated: 26th January 2007 Process Type: Local Authority Pollution Prevention and Control Description: PG6/46 Dry cleaning <b>Status: Permitted</b> Positional Accuracy: Located by supplier to within 10m	A13NW (W)	276	3	528685 183676
5	<b>Local Authority Pollution Prevention and Controls</b> Name: Jet Petrol Station Location: 120 Parkway, LONDON, NW1 7NY Authority: London Borough of Camden, Pollution Projects Team Permit Reference: Not Given Dated: 11th December 1998 Process Type: Local Authority Air Pollution Control Description: PG1/14 Petrol filling station <b>Status: Authorised</b> Positional Accuracy: Manually positioned to the address or location	A13SW (W)	307	3	528655 183640
6	<b>Local Authority Pollution Prevention and Controls</b> Name: Crowndale Dry Cleaners Location: 2 Crowndale Road, London, Nw1 1tt Authority: London Borough of Camden, Pollution Projects Team Permit Reference: PPC/DC49 Dated: 26th February 2007 Process Type: Local Authority Pollution Prevention and Control Description: PG6/46 Dry cleaning <b>Status: Permitted</b> Positional Accuracy: Located by supplier to within 10m	A14SW (E)	535	3	529510 183503
7	<b>Local Authority Pollution Prevention and Controls</b> Name: W Starling Location: 9 -11 Leybourne Road, CAMDEN, NW1 8QY Authority: London Borough of Camden, Pollution Projects Team Permit Reference: PPC1 Dated: 9th January 1996 Process Type: Local Authority Pollution Prevention and Control Description: PG6/34 Respraying of road vehicles <b>Status: Permitted</b> Positional Accuracy: Automatically positioned to the address	A18SW (N)	555	3	528811 184208
8	<b>Local Authority Pollution Prevention and Controls</b> Name: Camden Cleaners Location: 122 Camden Road, London, Nw1 9ee Authority: London Borough of Camden, Pollution Projects Team Permit Reference: PPC/DC32/06 Dated: 25th January 2007 Process Type: Local Authority Pollution Prevention and Control Description: PG6/46 Dry cleaning <b>Status: Permitted</b> Positional Accuracy: Located by supplier to within 10m	A18SE (NE)	604	3	529240 184236
9	<b>Local Authority Pollution Prevention and Controls</b> Name: Wm Morrisons Supermarkets Plc Location: Chalk Farm Road, London, Nw1 8aa Authority: London Borough of Camden, Pollution Projects Team Permit Reference: PPC/DC1 Dated: 26th January 2007 Process Type: Local Authority Pollution Prevention and Control Description: PG6/46 Dry cleaning <b>Status: Permitted</b> Positional Accuracy: Located by supplier to within 10m	A17SE (NW)	710	3	528439 184146
9	<b>Local Authority Pollution Prevention and Controls</b> Name: Wm Morrisons Supermarkets Plc Location: Chalk Farm Road, LONDON, NW1 8AA Authority: London Borough of Camden, Pollution Projects Team Permit Reference: PPC19 Dated: 22nd December 1998 Process Type: Local Authority Pollution Prevention and Control Description: PG1/14 Petrol filling station <b>Status: Permitted</b> Positional Accuracy: Located by supplier to within 10m	A17SE (NW)	710	3	528439 184146



Map ID	Details	Quadrant Reference (Compass Direction)	Estimated Distance From Site	Contact	NGR
10	<b>Local Authority Pollution Prevention and Controls</b> Name: Esso Location: 29 Chalk Farm Road, LONDON, NW1 8AG Authority: London Borough of Camden, Pollution Projects Team Permit Reference: PPC15 Dated: 24th December 1998 Process Type: Local Authority Pollution Prevention and Control Description: PG1/14 Petrol filling station <b>Status: Permitted</b> Positional Accuracy: Manually positioned to the address or location	A17SE (NW)	740	3	528567 184291
11	<b>Local Authority Pollution Prevention and Controls</b> Name: Bp Euston Location: 142 Hampstead Road, London, NW1 2PT Authority: London Borough of Camden, Pollution Projects Team Permit Reference: PPC17 Dated: 24th December 1998 Process Type: Local Authority Pollution Prevention and Control Description: PG1/14 Petrol filling station <b>Status: Permitted</b> Positional Accuracy: Automatically positioned to the address	A8SE (S)	742	3	529225 182954
12	<b>Local Authority Pollution Prevention and Controls</b> Name: Castle Cement Ltd Location: Kings Cross Depot, York Way, London, N1 0AU Authority: London Borough of Camden, Pollution Projects Team Permit Reference: PPC6 Dated: 15th June 1992 Process Type: Local Authority Pollution Prevention and Control Description: PG3/1 Blending, packing, loading and use of bulk cement <b>Status: Permitted</b> Positional Accuracy: Located by supplier to within 10m	A14NE (E)	868	3	529818 183968
13	<b>Local Authority Pollution Prevention and Controls</b> Name: City Centre Dry Cleaners Location: 118 Eversholt Street, London, Nw1 1bp Authority: London Borough of Camden, Pollution Projects Team Permit Reference: PPC/DC17 Dated: 12th January 2007 Process Type: Local Authority Pollution Prevention and Control Description: PG6/46 Dry cleaning <b>Status: Permitted</b> Positional Accuracy: Located by supplier to within 10m	A9SW (SE)	890	3	529523 182950
14	<b>Local Authority Pollution Prevention and Controls</b> Name: Lex Volvo Location: 1 Dumption Place, Gloucester Avenue, Chalk Farm, LONDON, NW1 8JB Authority: London Borough of Camden, Pollution Projects Team Permit Reference: Not Given Dated: 7th January 1994 Process Type: Local Authority Air Pollution Control Description: PG6/34 Respraying of road vehicles <b>Status: Authorised</b> Positional Accuracy: Manually positioned to the address or location	A17SW (NW)	926	3	528165 184138
15	<b>Local Authority Pollution Prevention and Controls</b> Name: The Fresh Collection Ltd Location: 104 Robert Street, London, Nw1 3qp Authority: London Borough of Camden, Pollution Projects Team Permit Reference: PPC/DC45 Dated: 24th January 2007 Process Type: Local Authority Pollution Prevention and Control Description: PG6/46 Dry cleaning <b>Status: Permitted</b> Positional Accuracy: Located by supplier to within 10m	A8SW (S)	937	3	528874 182718
16	<b>Local Authority Pollution Prevention and Controls</b> Name: Hanson Products Europe Ltd Location: British Rail Goods Yard, York Way, Camden, N1 0AU Authority: London Borough of Camden, Pollution Projects Team Permit Reference: PPC8 Dated: 11th October 1993 Process Type: Local Authority Pollution Prevention and Control Description: PG3/1 Blending, packing, loading and use of bulk cement <b>Status: Permitted</b> Positional Accuracy: Located by supplier to within 10m	A14NE (E)	941	3	529902 183945



Map ID	Details	Quadrant Reference (Compass Direction)	Estimated Distance From Site	Contact	NGR
17	<b>Local Authority Pollution Prevention and Controls</b> Name: Avis Rent A Car Ltd Location: 88 Eversholt Street, London, NW1 1BP Authority: London Borough of Camden, Pollution Projects Team Permit Reference: PPC23 Dated: 1st April 1999 Process Type: Local Authority Pollution Prevention and Control Description: PG1/14 Petrol filling station <b>Status: Permitted</b> Positional Accuracy: Automatically positioned to the address	A9SW (SE)	944	3	529557 182908
18	<b>Local Authority Pollution Prevention and Controls</b> Name: London Zoo Location: Regents Park, LONDON, NW1 4RY Authority: Westminster City Council, Environmental Health Department Permit Reference: Not Given Dated: 1st November 1992 Process Type: Local Authority Air Pollution Control Description: PG5/1 Clinical waste incineration processes under 1 tonne an hour <b>Status: Authorisation has expired</b> Positional Accuracy: Automatically positioned to the address	A12SW (W)	963	4	528016 183480
19	<b>Local Authority Pollution Prevention and Controls</b> Name: Stephanie'S Dry Cleaner Location: 52 Phoenix Road, London, Nw1 1es Authority: London Borough of Camden, Pollution Projects Team Permit Reference: PPC/DC36 Dated: 12th January 2007 Process Type: Local Authority Pollution Prevention and Control Description: PG6/46 Dry cleaning <b>Status: Permitted</b> Positional Accuracy: Located by supplier to within 10m	A9NE (SE)	996	3	529744 183007
20	<b>Local Authority Pollution Prevention and Controls</b> Name: Texaco Location: 81-85 Chalk Farm Road, LONDON, NW1 8AR Authority: London Borough of Camden, Pollution Projects Team Permit Reference: NOT GIVEN Dated: 24th December 1998 Process Type: Local Authority Air Pollution Control Description: PG1/14 Petrol filling station <b>Status: Site Closed</b> Positional Accuracy: Manually positioned to the address or location	A17NW (NW)	996	3	528269 184381
	<b>Nearest Surface Water Feature</b>	A18SE (N)	393	-	529025 184076
21	<b>Pollution Incidents to Controlled Waters</b> Property Type: Not Given Location: LONDON Authority: Environment Agency, Thames Region Pollutant: Oils - Unknown Note: Not Supplied Incident Date: 15th January 1996 Incident Reference: SE960036 Catchment Area: Not Given Receiving Water: Not Given Cause of Incident: Not Given Incident Severity: Category 3 - Minor Incident Positional Accuracy: Located by supplier to within 100m	A18SE (N)	576	2	529100 184250
22	<b>Pollution Incidents to Controlled Waters</b> Property Type: Not Given Location: Prince Albert Road Authority: Environment Agency, Thames Region Pollutant: Not Given Note: Confirmed incident Incident Date: 4th April 1999 Incident Reference: THNE1999043097 Catchment Area: Not Given Receiving Water: Not Given Cause of Incident: Not Given Incident Severity: Category 3 - Minor Incident Positional Accuracy: Approximate location provided by supplier	A12NW (W)	662	2	528300 183700



Map ID	Details	Quadrant Reference (Compass Direction)	Estimated Distance From Site	Contact	NGR
23	<b>Pollution Incidents to Controlled Waters</b> Property Type: Not Given Location: CAMDEN TOWN Authority: Environment Agency, Thames Region Pollutant: Miscellaneous - Natural Note: Not Supplied Incident Date: 11th August 1998 Incident Reference: THNE1998039947 Catchment Area: Not Given Receiving Water: Not Given Cause of Incident: Not Given Incident Severity: Category 3 - Minor Incident Positional Accuracy: Located by supplier to within 100m	A14SE (E)	801	2	529800 183600
24	<b>Pollution Incidents to Controlled Waters</b> Property Type: Not Given Location: ST PANCRAS Authority: Environment Agency, Thames Region Pollutant: Miscellaneous - Other Note: Not Supplied Incident Date: Not Supplied Incident Reference: SE960379 Catchment Area: Not Given Receiving Water: Not Given Cause of Incident: Not Given Incident Severity: Category 3 - Minor Incident Positional Accuracy: Located by supplier to within 100m	A14SE (E)	914	2	529900 183500
25	<b>Prosecutions Relating to Authorised Processes</b> Location: Regents Park Road, London, Nw1 Prosecution Text: Failure to comply with packaging waste regulations Prosecution Act: Pro97 Hearing Date: 6th September 2007 Verdict: Guilty Fine: 85000 Costs: 8836 Positional Accuracy: Manually positioned to the road within the address or location	A12NW (W)	775	2	528192 183763
26	<b>Registered Radioactive Substances</b> Name: Spirogen Ltd Location: 2, Royal College Street, London, NW1 0NH Authority: Environment Agency, Thames Region Permit Reference: CA5052 Dated: 20th December 2006 Process Type: Registration under S7 RSA for the keeping and use of Radioactive materials (was RSA60 S1) Description: Registration under the Act of an open source which is also the subject of an authorisation <b>Status:</b> Authorisation either revoked or cancelled Positional Accuracy: Automatically positioned to the address	A13NW (N)	118	2	528965 183798
26	<b>Registered Radioactive Substances</b> Name: Spirogen Ltd Location: 2, Royal College Street, London, NW1 0NH Authority: Environment Agency, Thames Region Permit Reference: CA5079 Dated: 20th December 2006 Process Type: Authorisation under S13 RSA for the disposal of Radioactive waste (was RSA60 S7) Description: Authorisation under RSA <b>Status:</b> Authorisation either revoked or cancelled Positional Accuracy: Automatically positioned to the address	A13NW (N)	118	2	528965 183798
27	<b>Registered Radioactive Substances</b> Name: Proxima Concepts Limited Location: Royal College Street, LONDON, NW1 0TU Authority: Environment Agency, Thames Region Permit Reference: Br9600 Dated: Not Supplied Process Type: Not Supplied Description: Not Supplied <b>Status:</b> Application has been determined by the EA Positional Accuracy: Manually positioned to the road within the address or location	A14NW (NE)	429	2	529326 183956
28	<b>Registered Radioactive Substances</b> Name: Royal Veterinary College Location: University Of London, Royal College Street, London, Nw1 0tu Authority: Environment Agency, Thames Region Permit Reference: CC7501 Dated: Not Supplied Process Type: Not Supplied Description: Not Supplied <b>Status:</b> Application has been determined by the EA Positional Accuracy: Located by supplier to within 10m	A14SW (E)	449	2	529450 183640



Map ID	Details	Quadrant Reference (Compass Direction)	Estimated Distance From Site	Contact	NGR
28	<b>Registered Radioactive Substances</b> Name: Gene Expression Technologies Ltd (Dissolved) Location: Royal College Street, London, Nw1 0tu Authority: Environment Agency, Thames Region Permit Reference: Bt4478 Dated: 25th November 2002 Process Type: Registration under S7 RSA for the keeping and use of Radioactive materials (was RSA60 S1) Description: Registration under the Act of an open source which is also the subject of an authorisation <b>Status:</b> <b>Authorisation either revoked or cancelled</b> Positional Accuracy: Manually positioned to the road within the address or location	A14NW (E)	474	2	529476 183677
29	<b>Registered Radioactive Substances</b> Name: Unilabs Clinical Pathology Location: Bewlay House, 32 Jamestown Road, LONDON, Greater London, NW1 7BY Authority: Environment Agency, Thames Region Permit Reference: BC2742 Dated: 21st October 1998 Process Type: Authorisation under S13 RSA for the disposal of Radioactive waste (was RSA60 S7) Description: Authorisation under RSA <b>Status:</b> <b>Application made in error</b> Positional Accuracy: Unknown	A18SW (NW)	457	2	528671 184018
29	<b>Registered Radioactive Substances</b> Name: Omnilabs (Uk) Ltd Location: Bewlay House, 32 Jamestown Road, LONDON, Greater London, NW1 7BY Authority: Environment Agency, Thames Region Permit Reference: AE8755 Dated: 31st March 1991 Process Type: Authorisation under S13 RSA for the disposal of Radioactive waste (was RSA60 S7) Description: Authorisation under RSA <b>Status:</b> <b>Authorisation either revoked or cancelled</b> Positional Accuracy: Unknown	A17SE (NW)	479	2	528642 184022
30	<b>Registered Radioactive Substances</b> Name: Gene Expression Technologies Ltd (Dissolved) Location: Royal College Street, London, Nw1 0tu Authority: Environment Agency, Thames Region Permit Reference: Bt4460 Dated: 25th November 2002 Process Type: Authorisation under S13 RSA for the disposal of Radioactive waste (was RSA60 S7) Description: Authorisation under RSA <b>Status:</b> <b>Authorisation either revoked or cancelled</b> Positional Accuracy: Manually positioned to the road within the address or location	A14SW (E)	513	2	529512 183613
31	<b>Registered Radioactive Substances</b> Name: Royal Veterinary College Location: University Of London, Royal College Street, LONDON, NW1 0TU Authority: Environment Agency, Thames Region Permit Reference: Bi1188 Dated: 9th June 2000 Process Type: Authorisation under S13 RSA for the disposal of Radioactive waste (was RSA60 S7) Description: Minor variation to authorisation under RSA <b>Status:</b> <b>Authorisation superseded by a substantial or non substantial variation</b> Positional Accuracy: Automatically positioned to the address	A14SW (E)	546	2	529548 183646
31	<b>Registered Radioactive Substances</b> Name: Proxima Concepts Limited Location: Royal College Street, London, NW1 0TU Authority: Environment Agency, Thames Region Permit Reference: Br9618 Dated: Not Supplied Process Type: Not Supplied Description: Not Supplied <b>Status:</b> <b>Application has been determined by the EA</b> Positional Accuracy: Automatically positioned to the address	A14SW (E)	546	2	529548 183646
31	<b>Registered Radioactive Substances</b> Name: Royal Veterinary College Location: University Of London, Royal College Street, LONDON, NW1 0TU Authority: Environment Agency, Thames Region Permit Reference: CC8028 Dated: Not Supplied Process Type: Not Supplied Description: Not Supplied <b>Status:</b> <b>Application has been determined by the EA</b> Positional Accuracy: Manually positioned to the address or location	A14SW (E)	546	2	529548 183645



Map ID	Details	Quadrant Reference (Compass Direction)	Estimated Distance From Site	Contact	NGR
31	<b>Registered Radioactive Substances</b> Name: Royal Veterinary College Location: Royal College Street, LONDON, NW1 0TU Authority: Environment Agency, Thames Region Permit Reference: Bz7046 Dated: 24th May 2006 Process Type: Registration under S7 RSA for the keeping and use of Radioactive materials (was RSA60 S1) Description: Minor variation to a registration under the Act of an open source which is also the subject of an authorisation <b>Status:</b> <b>Authorisation superseded by a substantial or non substantial variation</b> Positional Accuracy: Automatically positioned to the address	A14SW (E)	547	2	529548 183646
31	<b>Registered Radioactive Substances</b> Name: Royal Veterinary College Location: Royal College Street, London, NW1 0TU Authority: Environment Agency, Thames Region Permit Reference: By9434 Dated: 11th November 2005 Process Type: Authorisation under S13 RSA for the disposal of Radioactive waste (was RSA60 S7) Description: Minor variation to authorisation under RSA <b>Status:</b> <b>Authorisation superseded by a substantial or non substantial variation</b> Positional Accuracy: Automatically positioned to the address	A14SW (E)	547	2	529548 183646
31	<b>Registered Radioactive Substances</b> Name: Royal Veterinary College Location: Royal College Street, LONDON, NW1 0TU Authority: Environment Agency, Thames Region Permit Reference: Bw7333 Dated: 1st December 2003 Process Type: Authorisation under S13 RSA for the disposal of Radioactive waste (was RSA60 S7) Description: Minor variation to authorisation under RSA <b>Status:</b> <b>Authorisation superseded by a substantial or non substantial variation</b> Positional Accuracy: Automatically positioned to the address	A14SW (E)	547	2	529548 183646
31	<b>Registered Radioactive Substances</b> Name: Royal Veterinary College Location: The Beaumont Animals Hospital, Royal College Street, LONDON, Greater London, NW1 0TU Authority: Environment Agency, Thames Region Permit Reference: AE5250 Dated: 31st March 1991 Process Type: Authorisation under S13 RSA for the disposal of Radioactive waste (was RSA60 S7) Description: Authorisation under RSA <b>Status:</b> <b>Authorisation either revoked or cancelled</b> Positional Accuracy: Automatically positioned to the address	A14SW (E)	547	2	529548 183646
31	<b>Registered Radioactive Substances</b> Name: Royal Veterinary College Location: The Beaumont Animals Hospital, Royal College Street, LONDON, Greater London, NW1 0TU Authority: Environment Agency, Thames Region Permit Reference: AE5268 Dated: 31st March 1991 Process Type: Registration under S7 RSA for the keeping and use of Radioactive materials (was RSA60 S1) Description: Registration under the Act of an open source which is also the subject of an authorisation <b>Status:</b> <b>Authorisation superseded by a substantial or non substantial variation</b> Positional Accuracy: Automatically positioned to the address	A14SW (E)	547	2	529548 183641
31	<b>Registered Radioactive Substances</b> Name: Royal Veterinary College Location: The Beaumont Animals Hospital, Royal College Street, LONDON, Greater London, NW1 0TU Authority: Environment Agency, Thames Region Permit Reference: AE5241 Dated: 31st March 1991 Process Type: Authorisation under S13 RSA for the disposal of Radioactive waste (was RSA60 S7) Description: Authorisation under RSA <b>Status:</b> <b>Authorisation either revoked or cancelled</b> Positional Accuracy: Automatically positioned to the address	A14SW (E)	551	2	529553 183651



Map ID	Details	Quadrant Reference (Compass Direction)	Estimated Distance From Site	Contact	NGR
31	<b>Registered Radioactive Substances</b> Name: Royal Veterinary College Location: The Beaumont Animals Hospital, Royal College Street, LONDON, Greater London, NW1 0TU Authority: Environment Agency, Thames Region Permit Reference: AQ1510 Dated: 28th March 1995 Process Type: Authorisation under S13 RSA for the disposal of Radioactive waste (was RSA60 S7) Description: Authorisation under RSA <b>Status: Authorisation superseded by a substantial or non substantial variation</b> Positional Accuracy: Automatically positioned to the address	A14SW (E)	552	2	529553 183641
32	<b>Registered Radioactive Substances</b> Name: London School Of Hygiene And Tropical Medicine Location: St. Pancras Hospital, 4 St. Pancras Way, LONDON, Greater London, NW1 0PE Authority: Environment Agency, Thames Region Permit Reference: AC4503 Dated: 31st March 1991 Process Type: Authorisation under S13 RSA for the disposal of Radioactive waste (was RSA60 S7) Description: Authorisation under RSA <b>Status: Authorisation either revoked or cancelled</b> Positional Accuracy: Unknown	A14SE (E)	690	2	529689 183607
33	<b>Registered Radioactive Substances</b> Name: Institute Of Zoology Location: Zoological Society Of London, Regents Park, LONDON, Greater London, NW1 4RY Authority: Environment Agency, Thames Region Permit Reference: AQ9405 Dated: 30th August 1995 Process Type: Authorisation under S13 RSA for the disposal of Radioactive waste (was RSA60 S7) Description: Minor variation to authorisation under RSA <b>Status: Authorisation superseded by a substantial or non substantial variation</b> Positional Accuracy: Unknown	A12SW (W)	962	2	528016 183485
33	<b>Registered Radioactive Substances</b> Name: Institute Of Zoology Location: London Zoo, Regents Park, LONDON, Greater London, NW1 4RY Authority: Environment Agency, Thames Region Permit Reference: AS7515 Dated: 21st December 1995 Process Type: Registration under S7 RSA for the keeping and use of Radioactive materials (was RSA60 S1) Description: Substantial variation to a registration under the Act of an open source which is also the subject of an authorisation <b>Status: Application has been authorised and any conditions apply to the operator</b> Positional Accuracy: Unknown	A12SW (W)	964	2	528016 183475
33	<b>Registered Radioactive Substances</b> Name: Institute Of Zoology Location: Regents Park, London, NW1 4RY Authority: Environment Agency, Thames Region Permit Reference: Bw7007 Dated: 1st December 2003 Process Type: Authorisation under S13 RSA for the disposal of Radioactive waste (was RSA60 S7) Description: Minor variation to authorisation under RSA <b>Status: Application has been authorised and any conditions apply to the operator</b> Positional Accuracy: Automatically positioned to the address	A12SW (W)	968	2	528011 183480
33	<b>Registered Radioactive Substances</b> Name: Institute Of Zoology Location: Zoological Society Of London, Regents Park, LONDON, Greater London, NW1 4RY Authority: Environment Agency, Thames Region Permit Reference: AC7596 Dated: 31st March 1991 Process Type: Registration under S7 RSA for the keeping and use of Radioactive materials (was RSA60 S1) Description: Registration under the Act of an open source which is also the subject of an authorisation <b>Status: Authorisation superseded by a substantial or non substantial variation</b> Positional Accuracy: Unknown	A12SW (W)	968	2	528011 183480



Map ID	Details	Quadrant Reference (Compass Direction)	Estimated Distance From Site	Contact	NGR
33	<b>Registered Radioactive Substances</b> Name: Institute Of Zoology Location: Zoological Society Of London, Regents Park, LONDON, Greater London, NW1 4RY Authority: Environment Agency, Thames Region Permit Reference: AC7588 Dated: 31st March 1991 Process Type: Authorisation under S13 RSA for the disposal of Radioactive waste (was RSA60 S7) Description: Authorisation under RSA <b>Status: Authorisation superseded by a substantial or non substantial variation</b> Positional Accuracy: Unknown	A12SW (W)	969	2	528011 183475
	<b>River Quality</b> Name: Guc (Paddington Arm) GQA Grade: River Quality E Reach: Canal Feeder - Camden Road Estimated Distance (km): 10.5 Flow Rate: Flow greater than 80 cumecs Flow Type: Canal Year: 2000	A18SE (N)	360	2	529029 184042
	<b>River Quality</b> Name: Guc (Regent'S Canal) GQA Grade: River Quality C Reach: Camden Road - Hertford Union Estimated Distance (km): 7.1 Flow Rate: Flow greater than 80 cumecs Flow Type: Canal Year: 2000	A18SE (NE)	383	2	529172 184024
34	<b>Substantiated Pollution Incident Register</b> Authority: Environment Agency - Thames Region, North East Area Incident Date: 9th February 2008 Incident Reference: 562771 Water Impact: Category 4 - No Impact Air Impact: Category 2 - Significant Incident Land Impact: Category 4 - No Impact Positional Accuracy: Located by supplier to within 10m Pollutant: Atmospheric Pollutants and Effects: Smoke	A18SW (NW)	546	2	528712 184151
35	<b>Water Abstractions</b> Operator: British Waterways Licence Number: 28/39/39/0164B Permit Version: Not Supplied Location: Southampton Bridge, LONDON, Nw8 Authority: Environment Agency, Thames Region Abstraction: Industrial Cooling (Cegb) Abstraction Type: Not Supplied Source: River Daily Rate (m3): 3840 Yearly Rate (m3): 1 Details: Annual Abstraction Total Aggregated To Another Licence For Quantity Purposes. Authorised Start: Not Supplied Authorised End: Not Supplied Permit Start Date: Not Supplied Permit End Date: Not Supplied Positional Accuracy: Located by supplier to within 100m	A12NE (NW)	570	2	528500 184000
35	<b>Water Abstractions</b> Operator: Canal And River Trust Licence Number: 28/39/39/0164 Permit Version: 101 Location: Southampton Bridge, London, Nw8 - Regents Canal Authority: Environment Agency, Thames Region Abstraction: Amenity: Spray Irrigation - Direct Abstraction Type: Water may be abstracted from a single point Source: Surface Daily Rate (m3): Not Supplied Yearly Rate (m3): Not Supplied Details: Pipeline Alongside The Regents Canal, London Authorised Start: 01 January Authorised End: 31 December Permit Start Date: 17th December 2007 Permit End Date: Not Supplied Positional Accuracy: Located by supplier to within 10m	A17SE (NW)	582	2	528500 184020



Map ID	Details	Quadrant Reference (Compass Direction)	Estimated Distance From Site	Contact	NGR
35	<b>Water Abstractions</b> Operator: British Waterways Board Licence Number: 28/39/39/0164 Permit Version: 100 Location: Southampton Bridge, London, Nw8 - Regents Canal Authority: Environment Agency, Thames Region Abstraction: Amenity: Spray Irrigation - Direct Abstraction Type: Water may be abstracted from a single point Source: Surface Daily Rate (m3): 3840 Yearly Rate (m3): 1 Details: Pipeline Alongside The Regents Canal, London Authorised Start: 01 January Authorised End: 31 December Permit Start Date: 25th April 1983 Permit End Date: Not Supplied Positional Accuracy: Located by supplier to within 10m	A17SE (NW)	582	2	528500 184020
35	<b>Water Abstractions</b> Operator: British Waterways Board Licence Number: 28/39/39/0173 Permit Version: 100 Location: Oval Road, Camden - Grand Union Regents Canal Authority: Environment Agency, Thames Region Abstraction: Other Industrial/Commercial/Public Services: Non-Evaporative Cooling Abstraction Type: Water may be abstracted from a single point Source: Surface Daily Rate (m3): 20 Yearly Rate (m3): 7000 Details: Land At Oval Road, Camden, London Authorised Start: 01 January Authorised End: 31 December Permit Start Date: 8th December 1994 Permit End Date: Not Supplied Positional Accuracy: Located by supplier to within 10m	A17SE (NW)	590	2	528490 184020
36	<b>Water Abstractions</b> Operator: British Waterways Board Licence Number: 28/39/39/0172 Permit Version: 100 Location: Grand Union Canal At Camley Street Nature Park, London Authority: Environment Agency, Thames Region Abstraction: Environmental: Non-remedial River/Wetland Support: Make-Up or Top Up Water Abstraction Type: Water may be abstracted from a single point Source: Surface Daily Rate (m3): 16 Yearly Rate (m3): 2273 Details: Camley Street Nature Park, Camden, London, Nw1 Authorised Start: 01 January Authorised End: 31 December Permit Start Date: 18th September 1991 Permit End Date: Not Supplied Positional Accuracy: Located by supplier to within 10m	A14SE (E)	751	2	529750 183600
37	<b>Water Abstractions</b> Operator: Hanson Quarry Products Europe Ltd Licence Number: Th/039/0039/027 Permit Version: 2 Location: Kings Cross Concrete Plant-Borehole Authority: Environment Agency, Thames Region Abstraction: Mineral Products: General use relating to Secondary Category (High Loss) Abstraction Type: Water may be abstracted from a single point Source: Groundwater Daily Rate (m3): Not Supplied Yearly Rate (m3): Not Supplied Details: Kings Cross Concrete Plant, Off York Way, London. Authorised Start: 01 January Authorised End: 31 December Permit Start Date: 13th August 2012 Permit End Date: Not Supplied Positional Accuracy: Located by supplier to within 10m	A19SE (E)	989	2	529920 184040



Map ID	Details	Quadrant Reference (Compass Direction)	Estimated Distance From Site	Contact	NGR
37	<b>Water Abstractions</b> Operator: Hanson Quarry Products Europe Ltd Licence Number: Th/039/0039/027 Permit Version: 1 Location: Kings Cross Concrete Plant-Borehole Authority: Environment Agency, Thames Region Abstraction: Mineral Products: General use relating to Secondary Category (High Loss) Abstraction Type: Water may be abstracted from a single point Source: Groundwater Daily Rate (m3): Not Supplied Yearly Rate (m3): Not Supplied Details: Kings Cross Concrete Plant, Off York Way, London. Authorised Start: 01 January Authorised End: 31 December Permit Start Date: 21st April 2010 Permit End Date: Not Supplied Positional Accuracy: Located by supplier to within 10m	A19SE (E)	989	2	529920 184040
37	<b>Water Abstractions</b> Operator: Hanson Quarry Products Europe Ltd Licence Number: 28/39/39/0222 Permit Version: 1 Location: Kings Cross Concrete Plant-Borehole Authority: Environment Agency, Thames Region Abstraction: Mineral Products: General use relating to Secondary Category (High Loss) Abstraction Type: Water may be abstracted from a single point Source: Groundwater Daily Rate (m3): Not Supplied Yearly Rate (m3): Not Supplied Details: Kings Cross Concrete Plant, Off York Way, London. Authorised Start: 01 January Authorised End: 31 December Permit Start Date: 31st August 2006 Permit End Date: Not Supplied Positional Accuracy: Located by supplier to within 10m	A19SE (E)	989	2	529920 184040
38	<b>Water Abstractions</b> Operator: Zoological Society Of London Licence Number: 28/39/39/0035 Permit Version: 100 Location: Borehole At Regent'S Park, London Nw1 Authority: Environment Agency, Thames Region Abstraction: Zoos/Kennels/Stables: Animal Watering & General Use (Non Agricultural) Abstraction Type: Water may be abstracted from a single point Source: Groundwater Daily Rate (m3): 59 Yearly Rate (m3): 681 Details: Regent'S Park, London Nw1 Authorised Start: 01 January Authorised End: 31 December Permit Start Date: 4th April 1966 Permit End Date: Not Supplied Positional Accuracy: Located by supplier to within 100m	A12SW (W)	997	2	528000 183400
	<b>Water Abstractions</b> Operator: Greenwich Leisure Limited Licence Number: 28/39/39/0091 Permit Version: 101 Location: Kentish Town Sports Centre, Prince Of Wales St Authority: Environment Agency, Thames Region Abstraction: Commercial/Industrial/Public Services: Drinking; Cooking; Sanitary; Washing; (Small Garden) Abstraction Type: Water may be abstracted from a single point Source: Groundwater Daily Rate (m3): Not Supplied Yearly Rate (m3): Not Supplied Details: Kentish Town Sports Centre, Prince Of Wales Road, London Authorised Start: 01 January Authorised End: 31 December Permit Start Date: 25th May 2012 Permit End Date: Not Supplied Positional Accuracy: Located by supplier to within 100m	A23SW (N)	1035	2	528800 184700



Map ID	Details	Quadrant Reference (Compass Direction)	Estimated Distance From Site	Contact	NGR
	<b>Water Abstractions</b> Operator: Greenwich Leisure Limited Licence Number: 28/39/39/0091 Permit Version: 101 Location: Kentish Town Sports Centre, Prince Of Wales St Authority: Environment Agency, Thames Region Abstraction: Other Industrial/Commercial/Public Services: Process Water Abstraction Type: Water may be abstracted from a single point Source: Groundwater Daily Rate (m3): Not Supplied Yearly Rate (m3): Not Supplied Details: St. Pancras Public Baths, Prince Of Wales Road, London Nw1 Authorised Start: 01 January Authorised End: 31 December Permit Start Date: 25th May 2012 Permit End Date: Not Supplied Positional Accuracy: Located by supplier to within 100m	A23SW (N)	1035	2	528800 184700
	<b>Water Abstractions</b> Operator: Greenwich Leisure Ltd Licence Number: 28/39/39/0091 Permit Version: 101 Location: Two Bores At Kentish Town Sports Centre, Prince Of Wales St Authority: Environment Agency, Thames Region Abstraction: Other Industrial/Commercial/Public Services: Process Water Abstraction Type: Water may be abstracted from a single point Source: Groundwater Daily Rate (m3): Not Supplied Yearly Rate (m3): Not Supplied Details: St. Pancras Public Baths, Prince Of Wales Road, London Nw1 Authorised Start: 01 January Authorised End: 31 December Permit Start Date: 5th April 2012 Permit End Date: Not Supplied Positional Accuracy: Located by supplier to within 100m	A23SW (N)	1035	2	528800 184700
	<b>Water Abstractions</b> Operator: London Borough Of Camden Licence Number: 28/39/39/0091 Permit Version: 100 Location: Two Bores At Kentish Town Sports Centre, Prince Of Wales St Authority: Environment Agency, Thames Region Abstraction: Commercial/Industrial/Public Services: Drinking; Cooking; Sanitary; Washing; (Small Garden) Abstraction Type: Water may be abstracted from a single point Source: Groundwater Daily Rate (m3): 605 Yearly Rate (m3): 76509 Details: Kentish Town Sports Centre, Prince Of Wales Road, London Authorised Start: 01 January Authorised End: 31 December Permit Start Date: 13th June 1966 Permit End Date: Not Supplied Positional Accuracy: Located by supplier to within 100m	A23SW (N)	1035	2	528800 184700
	<b>Water Abstractions</b> Operator: London Borough Of Camden Licence Number: 28/39/39/0091 Permit Version: 100 Location: Two Bores At Kentish Town Sports Centre, Prince Of Wales St Authority: Environment Agency, Thames Region Abstraction: Industrial; Commercial And Public Services: Laundry Use Abstraction Type: Water may be abstracted from a single point Source: Groundwater Daily Rate (m3): Not Supplied Yearly Rate (m3): Not Supplied Details: St. Pancras Public Baths, Prince Of Wales Road, London Nw1 Authorised Start: 01 January Authorised End: 31 December Permit Start Date: 13th June 1966 Permit End Date: Not Supplied Positional Accuracy: Located by supplier to within 10m	A23SW (N)	1035	2	528800 184700



Map ID	Details	Quadrant Reference (Compass Direction)	Estimated Distance From Site	Contact	NGR
	<b>Water Abstractions</b> Operator: London Borough Of Camden Licence Number: 28/39/39/0091 Permit Version: 100 Location: Two Bores At Kentish Town Sports Centre, Prince Of Wales St Authority: Environment Agency, Thames Region Abstraction: Other Industrial/Commercial/Public Services: Process Water Abstraction Type: Water may be abstracted from a single point Source: Groundwater Daily Rate (m3): Not Supplied Yearly Rate (m3): Not Supplied Details: St. Pancras Public Baths, Prince Of Wales Road, London Nw1 Authorised Start: 01 January Authorised End: 31 December Permit Start Date: 13th June 1966 Permit End Date: Not Supplied Positional Accuracy: Located by supplier to within 10m	A23SW (N)	1035	2	528800 184700
	<b>Water Abstractions</b> Operator: British Waterways Licence Number: 28/39/39/0164C Permit Version: Not Supplied Location: Maiden Lane Bridge, LONDON, Nw1 Authority: Environment Agency, Thames Region Abstraction: Industrial Cooling (Cegb) Abstraction Type: Not Supplied Source: River Daily Rate (m3): 3840 Yearly Rate (m3): 1 Details: Annual Abstraction Total Aggregated To Another Licence For Quantity Purposes. Authorised Start: Not Supplied Authorised End: Not Supplied Permit Start Date: Not Supplied Permit End Date: Not Supplied Positional Accuracy: Located by supplier to within 100m	A15SW (E)	1309	2	530300 183500
	<b>Water Abstractions</b> Operator: Canal And River Trust Licence Number: 28/39/39/0164 Permit Version: 101 Location: Maiden Lane Bridge, London, Nw1 - Regents Canal Authority: Environment Agency, Thames Region Abstraction: Amenity: Spray Irrigation - Direct Abstraction Type: Water may be abstracted from a single point Source: Surface Daily Rate (m3): Not Supplied Yearly Rate (m3): Not Supplied Details: Pipeline Alongside The Regents Canal, London Authorised Start: 01 January Authorised End: 31 December Permit Start Date: 17th December 2007 Permit End Date: Not Supplied Positional Accuracy: Located by supplier to within 10m	A15SW (E)	1316	2	530310 183520
	<b>Water Abstractions</b> Operator: British Waterways Board Licence Number: 28/39/39/0164 Permit Version: 100 Location: Maiden Lane Bridge, London, Nw1 - Regents Canal Authority: Environment Agency, Thames Region Abstraction: Amenity: Spray Irrigation - Direct Abstraction Type: Water may be abstracted from a single point Source: Surface Daily Rate (m3): 3840 Yearly Rate (m3): 1 Details: Pipeline Alongside The Regents Canal, London Authorised Start: 01 January Authorised End: 31 December Permit Start Date: 25th April 1983 Permit End Date: Not Supplied Positional Accuracy: Located by supplier to within 10m	A15SW (E)	1316	2	530310 183520



Map ID	Details	Quadrant Reference (Compass Direction)	Estimated Distance From Site	Contact	NGR
	<b>Water Abstractions</b> Operator: Thames Water Utilities Ltd Licence Number: 28/39/39/0231 Permit Version: 1 Location: Barrow Hill Pumping Station - Borehole Authority: Environment Agency, Thames Region Abstraction: Public Water Supply: Potable Water Supply - Direct Abstraction Type: Water may be abstracted from a single point Source: Groundwater Daily Rate (m3): Not Supplied Yearly Rate (m3): Not Supplied Details: Barrow Hill Pumping Station Authorised Start: 01 January Authorised End: 31 December Permit Start Date: 1st April 2007 Permit End Date: Not Supplied Positional Accuracy: Located by supplier to within 10m	A11NE (W)	1321	2	527640 183690
	<b>Water Abstractions</b> Operator: Thames Water Utilities Ltd Licence Number: 28/39/39/0202 Permit Version: 1 Location: Barrow Hill Pumping Station - Borehole Authority: Environment Agency, Thames Region Abstraction: Public Water Supply: Potable Water Supply - Direct Abstraction Type: Water may be abstracted from a single point Source: Groundwater Daily Rate (m3): Not Supplied Yearly Rate (m3): Not Supplied Details: Barrow Hill Pumping Station Authorised Start: 01 January Authorised End: 31 December Permit Start Date: 26th September 2002 Permit End Date: Not Supplied Positional Accuracy: Located by supplier to within 10m	A11NE (W)	1321	2	527640 183690
	<b>Water Abstractions</b> Operator: Thames Water Utilities Ltd Licence Number: Th/039/0039/058 Permit Version: 1 Location: Borehole At Barrow Hill Authority: Environment Agency, Thames Region Abstraction: Public Water Supply: Potable Water Supply - Direct Abstraction Type: Water may be abstracted from a single point Source: Groundwater Daily Rate (m3): Not Supplied Yearly Rate (m3): Not Supplied Details: Not Supplied Authorised Start: 01 April Authorised End: 31 March Permit Start Date: 1st April 2013 Permit End Date: Not Supplied Positional Accuracy: Located by supplier to within 10m	A11NE (W)	1325	2	527636 183697
	<b>Water Abstractions</b> Operator: Bnp Paribas Jersey Trust Corp Ltd And Anley Trustees Ltd Licence Number: Th/039/0039/055 Permit Version: 2 Location: Regent Quarter - Borehole A Authority: Environment Agency, Thames Region Abstraction: Other Industrial/Commercial/Public Services: Heat Pump Abstraction Type: Water may be abstracted from a single point Source: Groundwater Daily Rate (m3): Not Supplied Yearly Rate (m3): Not Supplied Details: Regent Quarter, Kings Cross, London Authorised Start: 01 April Authorised End: 31 March Permit Start Date: 25th June 2014 Permit End Date: Not Supplied Positional Accuracy: Located by supplier to within 10m	A10NE (E)	1417	2	530368 183294



Map ID	Details	Quadrant Reference (Compass Direction)	Estimated Distance From Site	Contact	NGR
	<b>Water Abstractions</b> Operator: Bnp Paribas Jersey Trust Corp Ltd And Anley Trustees Ltd Licence Number: Th/039/0039/055 Permit Version: 1 Location: Regent Quarter - Borehole A Authority: Environment Agency, Thames Region Abstraction: Other Industrial/Commercial/Public Services: Heat Pump Abstraction Type: Water may be abstracted from a single point Source: Groundwater Daily Rate (m3): Not Supplied Yearly Rate (m3): Not Supplied Details: Not Supplied Authorised Start: 01 April Authorised End: 31 March Permit Start Date: 6th February 2013 Permit End Date: Not Supplied Positional Accuracy: Located by supplier to within 10m	A10NE (E)	1417	2	530368 183294
	<b>Water Abstractions</b> Operator: University College London Licence Number: Th/039/0039/064 Permit Version: 2 Location: Borehole At Bidborough House, 20 Mabledon Place, London Authority: Environment Agency, Thames Region Abstraction: Other Industrial/Commercial/Public Services: Heat Pump Abstraction Type: Water may be abstracted from a single point Source: Groundwater Daily Rate (m3): Not Supplied Yearly Rate (m3): Not Supplied Details: Bidborough House, 20 Mabledon Place London Authorised Start: 01 April Authorised End: 31 March Permit Start Date: 21st November 2014 Permit End Date: Not Supplied Positional Accuracy: Located by supplier to within 10m	A10SW (SE)	1418	2	530052 182718
	<b>Water Abstractions</b> Operator: London Borough Of Camden Licence Number: Th/039/0039/064 Permit Version: 1 Location: Borehole At Bidborough House, 20 Mabledon Place, London Authority: Environment Agency, Thames Region Abstraction: Other Industrial/Commercial/Public Services: Heat Pump Abstraction Type: Water may be abstracted from a single point Source: Groundwater Daily Rate (m3): Not Supplied Yearly Rate (m3): Not Supplied Details: Bidborough House, 20 Mabledon Place London Authorised Start: 01 April Authorised End: 31 March Permit Start Date: 16th April 2013 Permit End Date: Not Supplied Positional Accuracy: Located by supplier to within 10m	A10SW (SE)	1418	2	530052 182718
	<b>Water Abstractions</b> Operator: London Borough Of Camden Licence Number: Th/039/0039/001 Permit Version: 1 Location: Bidborough House 20 Mabledon Place London Authority: Environment Agency, Thames Region Abstraction: Other Industrial/Commercial/Public Services: Heat Pump Abstraction Type: Water may be abstracted from a single point Source: Groundwater Daily Rate (m3): Not Supplied Yearly Rate (m3): Not Supplied Details: Bidborough House, 20 Mabledon Place London Authorised Start: 01 January Authorised End: 31 December Permit Start Date: 9th April 2009 Permit End Date: Not Supplied Positional Accuracy: Located by supplier to within 10m	A10SW (SE)	1418	2	530052 182718



Map ID	Details	Quadrant Reference (Compass Direction)	Estimated Distance From Site	Contact	NGR
	<b>Water Abstractions</b> Operator: Sir Ritblat Licence Number: Th/039/0039/022 Permit Version: 1 Location: Doric Villa, York Terrace East, London Authority: Environment Agency, Thames Region Abstraction: Production of Energy: Electricity: Heat Pump Abstraction Type: Water may be abstracted from a single point Source: Groundwater Daily Rate (m3): Not Supplied Yearly Rate (m3): Not Supplied Details: Not Supplied Authorised Start: 01 January Authorised End: 31 December Permit Start Date: 26th February 2010 Permit End Date: Not Supplied Positional Accuracy: Located by supplier to within 10m	A2SE (S)	1534	2	528407 182223
	<b>Water Abstractions</b> Operator: Ridgeford Properties Limited Licence Number: Th/039/0039/068 Permit Version: 1 Location: 10 Weymouth Street, Ridgeford Properties Authority: Environment Agency, Thames Region Abstraction: Other Industrial/Commercial/Public Services: Heat Pump Abstraction Type: Water may be abstracted from a single point Source: Groundwater Daily Rate (m3): Not Supplied Yearly Rate (m3): Not Supplied Details: Not Supplied Authorised Start: 01 April Authorised End: 31 March Permit Start Date: 1st April 2013 Permit End Date: Not Supplied Positional Accuracy: Located by supplier to within 10m	(S)	1756	2	528830 181900
	<b>Water Abstractions</b> Operator: Ridgeford Properties Limited Licence Number: Th/039/0039/010 Permit Version: 1 Location: 10 Weymouth Street, Ridgeford Properties Authority: Environment Agency, Thames Region Abstraction: Other Industrial/Commercial/Public Services: Heat Pump Abstraction Type: Water may be abstracted from a single point Source: Groundwater Daily Rate (m3): Not Supplied Yearly Rate (m3): Not Supplied Details: Not Supplied Authorised Start: 01 January Authorised End: 31 December Permit Start Date: 13th August 2009 Permit End Date: Not Supplied Positional Accuracy: Located by supplier to within 10m	(S)	1756	2	528830 181900
	<b>Water Abstractions</b> Operator: Trustees Of The London Clinic Limited Licence Number: 28/39/39/0215 Permit Version: 1 Location: 3-5 Devonshire Place-Borehole A Authority: Environment Agency, Thames Region Abstraction: Other Industrial/Commercial/Public Services: Non-Evaporative Cooling Abstraction Type: Water may be abstracted from a single point Source: Groundwater Daily Rate (m3): Not Supplied Yearly Rate (m3): Not Supplied Details: 3-5 Devonshire Place, London. Authorised Start: 01 January Authorised End: 31 December Permit Start Date: 24th February 2005 Permit End Date: Not Supplied Positional Accuracy: Located by supplier to within 10m	(S)	1788	2	528480 181930



Map ID	Details	Quadrant Reference (Compass Direction)	Estimated Distance From Site	Contact	NGR
	<b>Water Abstractions</b> Operator: Trustees Of The London Clinic Limited Licence Number: 28/39/39/0215 Permit Version: 1 Location: 3-5 Devonshire Place-Borehole B Authority: Environment Agency, Thames Region Abstraction: Other Industrial/Commercial/Public Services: Non-Evaporative Cooling Abstraction Type: Water may be abstracted from a single point Source: Groundwater Daily Rate (m3): Not Supplied Yearly Rate (m3): Not Supplied Details: 3-5 Devonshire Place, London. Authorised Start: 01 January Authorised End: 31 December Permit Start Date: 24th February 2005 Permit End Date: Not Supplied Positional Accuracy: Located by supplier to within 10m	(S)	1794	2	528460 181930
	<b>Water Abstractions</b> Operator: Trustees Of The London Clinic Limited Licence Number: 28/39/39/0215 Permit Version: 1 Location: 20 Devonshire Place, London-Borehole A Authority: Environment Agency, Thames Region Abstraction: Other Industrial/Commercial/Public Services: Non-Evaporative Cooling Abstraction Type: Water may be abstracted from a single point Source: Groundwater Daily Rate (m3): Not Supplied Yearly Rate (m3): Not Supplied Details: 20 Devonshire Place, London. Authorised Start: 01 January Authorised End: 31 December Permit Start Date: 24th February 2005 Permit End Date: Not Supplied Positional Accuracy: Located by supplier to within 10m	(S)	1798	2	528480 181920
	<b>Water Abstractions</b> Operator: Trustees Of The London Clinic Limited Licence Number: 28/39/39/0215 Permit Version: 1 Location: 20 Devonshire Place, London-Borehole B Authority: Environment Agency, Thames Region Abstraction: Other Industrial/Commercial/Public Services: Non-Evaporative Cooling Abstraction Type: Water may be abstracted from a single point Source: Groundwater Daily Rate (m3): Not Supplied Yearly Rate (m3): Not Supplied Details: 20 Devonshire Place, London. Authorised Start: 01 January Authorised End: 31 December Permit Start Date: 24th February 2005 Permit End Date: Not Supplied Positional Accuracy: Located by supplier to within 10m	(S)	1810	2	528470 181910
	<b>Water Abstractions</b> Operator: Abbey Lodge Rtm Company Limited Licence Number: 28/39/39/0115 Permit Version: 101 Location: Abbey Lodge, Park Road, London Nw8-Two Boreholes Authority: Environment Agency, Thames Region Abstraction: Household Water Supply: Drinking; Cooking; Sanitary; Washing; (Small Garden) Abstraction Type: Water may be abstracted from a single point Source: Groundwater Daily Rate (m3): Not Supplied Yearly Rate (m3): Not Supplied Details: Abbey Lodge, Park Road, London Nw8 Authorised Start: 01 January Authorised End: 31 December Permit Start Date: 1st June 2006 Permit End Date: Not Supplied Positional Accuracy: Located by supplier to within 10m	A1NW (SW)	1860	2	527420 182620



Map ID	Details	Quadrant Reference (Compass Direction)	Estimated Distance From Site	Contact	NGR
	<b>Water Abstractions</b> Operator: Wood Management Trustees Ltd Licence Number: 28/39/39/0115 Permit Version: 100 Location: Two Boreholes At Abbey Lodge, Park Road, London Nw8 Authority: Environment Agency, Thames Region Abstraction: Household Water Supply: Drinking; Cooking; Sanitary; Washing; (Small Garden) Abstraction Type: Water may be abstracted from a single point Source: Groundwater Daily Rate (m3): 100 Yearly Rate (m3): 28640 Details: Abbey Lodge, Park Road, London Nw8 Authorised Start: 01 January Authorised End: 31 December Permit Start Date: 28th November 1991 Permit End Date: Not Supplied Positional Accuracy: Located by supplier to within 100m	A1NW (SW)	1860	2	527420 182620
	<b>Water Abstractions</b> Operator: Baskerville Estates (Gp) Limited Licence Number: 28/39/39/0070 Permit Version: 102 Location: Abbey House, Baker Street- Borehole Authority: Environment Agency, Thames Region Abstraction: Commercial/Industrial/Public Services: Drinking; Cooking; Sanitary; Washing; (Small Garden) Abstraction Type: Water may be abstracted from a single point Source: Groundwater Daily Rate (m3): Not Supplied Yearly Rate (m3): Not Supplied Details: Abbey House, Baker Street, London Nw1 Authorised Start: 01 January Authorised End: 31 December Permit Start Date: 19th December 2003 Permit End Date: Not Supplied Positional Accuracy: Located by supplier to within 10m	A1SE (SW)	1912	2	527850 182100
	<b>Water Abstractions</b> Operator: Abbey National Plc Licence Number: 28/39/39/0070 Permit Version: 101 Location: Borehole At Abbey House, Baker Street, London Nw1 Authority: Environment Agency, Thames Region Abstraction: Commercial/Industrial/Public Services: Drinking; Cooking; Sanitary; Washing; (Small Garden) Abstraction Type: Water may be abstracted from a single point Source: Groundwater Daily Rate (m3): 91 Yearly Rate (m3): 2273 Details: Abbey House, Baker Street, London Nw1 Authorised Start: 01 January Authorised End: 31 December Permit Start Date: 2nd May 2000 Permit End Date: Not Supplied Positional Accuracy: Located by supplier to within 100m	A1SE (SW)	1941	2	527800 182100
	<b>Water Abstractions</b> Operator: London School Of Hygiene And Tropical Medicine Licence Number: Th/039/0039/031 Permit Version: 1 Location: Keppel Street, Bloomsbury, London - Borehole 2 Authority: Environment Agency, Thames Region Abstraction: Other Industrial/Commercial/Public Services: Heat Pump Abstraction Type: Water may be abstracted from a single point Source: Groundwater Daily Rate (m3): Not Supplied Yearly Rate (m3): Not Supplied Details: Not Supplied Authorised Start: 01 April Authorised End: 31 March Permit Start Date: 1st April 2011 Permit End Date: Not Supplied Positional Accuracy: Located by supplier to within 10m	(SE)	1995	2	529858 181865

Map ID	Details	Quadrant Reference (Compass Direction)	Estimated Distance From Site	Contact	NGR
	<b>Water Abstractions</b> Operator: London School Of Hygiene And Tropical Medicine Licence Number: Th/039/0039/031 Permit Version: 1 Location: Keppel Street, Bloomsbury, London - Borehole 1 Authority: Environment Agency, Thames Region Abstraction: Other Industrial/Commercial/Public Services: Heat Pump Abstraction Type: Water may be abstracted from a single point Source: Groundwater Daily Rate (m3): Not Supplied Yearly Rate (m3): Not Supplied Details: Not Supplied Authorised Start: 01 April Authorised End: 31 March Permit Start Date: 1st April 2011 Permit End Date: Not Supplied Positional Accuracy: Located by supplier to within 10m	(SE)	1998	2	529860 181863
	<b>Groundwater Vulnerability</b> Soil Classification: Not classified Map Sheet: Sheet 39 West London Scale: 1:100,000	A13NW (S)	0	2	528981 183667
	<b>Drift Deposits</b> None				
	<b>Bedrock Aquifer Designations</b> Aquifer Designation: Unproductive Strata	A13NW (S)	0	5	528981 183667
	<b>Superficial Aquifer Designations</b> No Data Available				
	<b>Extreme Flooding from Rivers or Sea without Defences</b> None				
	<b>Flooding from Rivers or Sea without Defences</b> None				
	<b>Areas Benefiting from Flood Defences</b> None				
	<b>Flood Water Storage Areas</b> None				
	<b>Flood Defences</b> None				
39	<b>OS Water Network Lines</b> Watercourse Form: Canal Watercourse Length: 1186.7 Watercourse Level: On ground surface Permanent: True Watercourse Name: Grand Union Canal Catchment Name: Thames Primacy: 1	A18SE (N)	401	6	529031 184083
40	<b>OS Water Network Lines</b> Watercourse Form: Canal Watercourse Length: 79.7 Watercourse Level: On ground surface Permanent: True Watercourse Name: Grand Union Canal Catchment Name: Thames Primacy: 1	A18SW (N)	445	6	528951 184127
41	<b>OS Water Network Lines</b> Watercourse Form: Canal Watercourse Length: 84.9 Watercourse Level: On ground surface Permanent: True Watercourse Name: Grand Union Canal Catchment Name: Thames Primacy: 2	A18SW (N)	448	6	528955 184130
42	<b>OS Water Network Lines</b> Watercourse Form: Canal Watercourse Length: 57.8 Watercourse Level: On ground surface Permanent: True Watercourse Name: Grand Union Canal Catchment Name: Thames Primacy: 1	A18SW (N)	489	6	528886 184161



Map ID	Details	Quadrant Reference (Compass Direction)	Estimated Distance From Site	Contact	NGR
43	<b>OS Water Network Lines</b> Watercourse Form: Canal Watercourse Length: 2244.6 Watercourse Level: On ground surface Permanent: True Watercourse Name: Grand Union Canal Catchment Name: Thames Primacy: 1	A18SW (NW)	500	6	528664 184067
44	<b>OS Water Network Lines</b> Watercourse Form: Canal Watercourse Length: 58.7 Watercourse Level: On ground surface Permanent: True Watercourse Name: Grand Union Canal Catchment Name: Thames Primacy: 1	A18SW (N)	502	6	528788 184141
45	<b>OS Water Network Lines</b> Watercourse Form: Canal Watercourse Length: 135.4 Watercourse Level: On ground surface Permanent: True Watercourse Name: Grand Union Canal Catchment Name: Thames Primacy: 1	A18SW (NW)	504	6	528704 184098
46	<b>OS Water Network Lines</b> Watercourse Form: Canal Watercourse Length: 60.2 Watercourse Level: On ground surface Permanent: True Watercourse Name: Grand Union Canal Catchment Name: Thames Primacy: 2	A18SW (NW)	504	6	528782 184141
47	<b>OS Water Network Lines</b> Watercourse Form: Canal Watercourse Length: 35.1 Watercourse Level: On ground surface Permanent: True Watercourse Name: Not Supplied Catchment Name: Thames Primacy: 1	A18SW (NW)	510	6	528666 184081
48	<b>OS Water Network Lines</b> Watercourse Form: Canal Watercourse Length: 60.3 Watercourse Level: On ground surface Permanent: True Watercourse Name: Grand Union Canal Catchment Name: Thames Primacy: 2	A14SE (E)	927	6	529927 183602
49	<b>OS Water Network Lines</b> Watercourse Form: Canal Watercourse Length: 62.2 Watercourse Level: On ground surface Permanent: True Watercourse Name: Grand Union Canal Catchment Name: Thames Primacy: 1	A14SE (E)	927	6	529927 183602
50	<b>OS Water Network Lines</b> Watercourse Form: Canal Watercourse Length: 582.0 Watercourse Level: On ground surface Permanent: True Watercourse Name: Grand Union Canal Catchment Name: Thames Primacy: 1	A14SE (E)	963	6	529958 183552

Map ID	Details	Quadrant Reference (Compass Direction)	Estimated Distance From Site	Contact	NGR
51	<b>Licensed Waste Management Facilities (Locations)</b> Licence Number: 80482 Location: 28 Jamestown Road, London, NW1 7BY Operator Name: Camden London Borough Council Operator Location: Not Supplied Authority: Environment Agency - Thames Region, North East Area Site Category: Household Waste Amenity Sites <b>Licence Status: Surrendered</b> Issued: 15th October 1994 Last Modified: Not Supplied Expires: Not Supplied Suspended: Not Supplied Revoked: Not Supplied Surrendered: 25th July 1997 IPPC Reference: Not Supplied Positional Accuracy: Located by supplier to within 10m	A18SW (NW)	473	2	528667 184035
52	<b>Licensed Waste Management Facilities (Locations)</b> Licence Number: 80302 Location: 7 St Pancras Way, London, NW1 0PB Operator Name: Arbuckle William David Operator Location: Not Supplied Authority: Environment Agency - Thames Region, North East Area Site Category: Metal Recycling Sites (Mixed) <b>Licence Status: Issued</b> Issued: 5th June 1997 Last Modified: Not Supplied Expires: Not Supplied Suspended: Not Supplied Revoked: Not Supplied Surrendered: Not Supplied IPPC Reference: Not Supplied Positional Accuracy: Located by supplier to within 10m	A14SW (E)	593	2	529589 183586
53	<b>Licensed Waste Management Facilities (Locations)</b> Licence Number: 80310 Location: off, York Way, Kings Cross, London, NW1 Operator Name: Murphy Ltd Operator Location: Not Supplied Authority: Environment Agency - Thames Region, North East Area Site Category: Household, Commercial And Industrial Transfer Stations <b>Licence Status: Surrendered</b> Issued: 4th September 1995 Last Modified: Not Supplied Expires: Not Supplied Suspended: Not Supplied Revoked: Not Supplied Surrendered: 6th August 2002 IPPC Reference: Not Supplied Positional Accuracy: Located by supplier to within 10m	A14NE (E)	885	2	529843 183948
54	<b>Licensed Waste Management Facilities (Locations)</b> Licence Number: 80335 Location: 86 Pancras Road, London, NW1 1WJ Operator Name: Hall Ronald Herbert Charles Operator Location: Not Supplied Authority: Environment Agency - Thames Region, North East Area Site Category: Metal Recycling Sites (Mixed) <b>Licence Status: Issued</b> Issued: 20th November 1992 Last Modified: Not Supplied Expires: Not Supplied Suspended: Not Supplied Revoked: Not Supplied Surrendered: Not Supplied IPPC Reference: Not Supplied Positional Accuracy: Located by supplier to within 10m	A14SE (E)	885	2	529833 183365
55	<b>Licensed Waste Management Facilities (Locations)</b> Licence Number: 80299 Location: Kings Cross Goods Depot, Goods Way, Kings Cross, London, NW1 Operator Name: G R S ( Roadstone ) Ltd Operator Location: Not Supplied Authority: Environment Agency - Thames Region, North East Area Site Category: Household, Commercial And Industrial Transfer Stations <b>Licence Status: Surrendered</b> Issued: 30th March 1993 Last Modified: 18th September 1997 Expires: Not Supplied Suspended: Not Supplied Revoked: Not Supplied Surrendered: 15th October 2002 IPPC Reference: Not Supplied Positional Accuracy: Located by supplier to within 10m	A14NE (E)	909	2	529908 183746



Map ID	Details	Quadrant Reference (Compass Direction)	Estimated Distance From Site	Contact	NGR
56	<b>Licensed Waste Management Facilities (Locations)</b> Licence Number: 80327 Location: 2 Camley Street, Kings Cross, London, NW1 Operator Name: Rutland ( Waste Disposal ) Ltd Operator Location: Not Supplied Authority: Environment Agency - Thames Region, North East Area Site Category: Household, Commercial And Industrial Transfer Stations <b>Licence Status: Surrendered</b> Issued: 17th February 1992 Last Modified: 15th July 1997 Expires: Not Supplied Suspended: Not Supplied Revoked: Not Supplied Surrendered: 7th January 2000 IPPC Reference: Not Supplied Positional Accuracy: Located by supplier to within 10m	A14SE (E)	952	2	529928 183449
57	<b>Licensed Waste Management Facilities (Locations)</b> Licence Number: 80341 Location: 1-2 Engineers Cottages York Way, London, N1 0BA Operator Name: York Way Metals Ltd Operator Location: Not Supplied Authority: Environment Agency - Thames Region, North East Area Site Category: Metal Recycling Sites (Mixed) <b>Licence Status: Surrendered</b> Issued: 11th November 1996 Last Modified: Not Supplied Expires: Not Supplied Suspended: Not Supplied Revoked: Not Supplied Surrendered: 29th October 1999 IPPC Reference: Not Supplied Positional Accuracy: Located by supplier to within 100m	A14NE (E)	956	2	529900 184000
	<b>Local Authority Landfill Coverage</b> Name: London Borough of Camden - Has no landfill data to supply		0	7	528981 183667
	<b>Local Authority Landfill Coverage</b> Name: Westminster City Council - Has supplied landfill data		707	4	528286 183455
58	<b>Potentially Infilled Land (Water)</b> Use: Unknown Filled Ground (Pond, marsh, river, stream, dock etc) Date of Mapping: 1951	A13SW (SW)	333	9	528723 183424
59	<b>Potentially Infilled Land (Water)</b> Use: Unknown Filled Ground (Pond, marsh, river, stream, dock etc) Date of Mapping: 1951	A18SW (NW)	465	9	528679 184034
60	<b>Potentially Infilled Land (Water)</b> Use: Unknown Filled Ground (Pond, marsh, river, stream, dock etc) Date of Mapping: 1951	A17SE (NW)	473	9	528638 184010
61	<b>Potentially Infilled Land (Water)</b> Use: Unknown Filled Ground (Pond, marsh, river, stream, dock etc) Date of Mapping: 1951	A17SE (NW)	486	9	528614 184005
62	<b>Potentially Infilled Land (Water)</b> Use: Unknown Filled Ground (Pond, marsh, river, stream, dock etc) Date of Mapping: 1951	A8NW (S)	562	9	528928 183090
63	<b>Potentially Infilled Land (Water)</b> Use: Unknown Filled Ground (Pond, marsh, river, stream, dock etc) Date of Mapping: 1951	A12SW (W)	774	9	528200 183522
64	<b>Potentially Infilled Land (Water)</b> Use: Unknown Filled Ground (Pond, marsh, river, stream, dock etc) Date of Mapping: 1951	A12SW (W)	850	9	528126 183504

Map ID	Details	Quadrant Reference (Compass Direction)	Estimated Distance From Site	Contact	NGR
65	<b>Registered Waste Transfer Sites</b> Licence Holder: N.L.W.A. Licence Reference: CR/018 Site Location: Jamestown Road, CAMDEN, London, NW1 Operator Location: Camden Town Hall, Euston Road, CAMDEN, London, NW1 2RU Authority: Environment Agency - Thames Region, North East Area Site Category: Transfer - Road Max Input Rate: Medium (Equal to or greater than 25,000 and less than 75,000 tonnes per year) Waste Source: No known restriction on source of waste Restrictions: Licence Status: Record supersededSuperseded Dated: 1st June 1977 Preceded By: Not Given Licence: Superseded By: DL251 Licence: Positional Accuracy: Manually positioned to the road within the address or location Boundary Quality: Not Supplied Authorised Waste: Civic Amenity/Refuse Amenity Waste House, Com + Ind.Waste Waste Oil Prohibited Waste: Clinical Wastes Difficult Waste N.O.S	A13NW (NW)	396	2	528750 184000
66	<b>Registered Waste Transfer Sites</b> Licence Holder: L.B. of Camden Licence Reference: DL251 Site Location: Jamestown Road Recycling Centre, 28 Jamestown Road, CAMDEN, London, NW1 Operator Location: Old Town Hall, Haverstock Hill, CAMDEN, London, NW3 4QP Authority: Environment Agency - Thames Region, North East Area Site Category: Transfer Max Input Rate: Small (Equal to or greater than 10,000 and less than 25,000 tonnes per year) Waste Source: No known restriction on source of waste Restrictions: Licence Status: Licence has completion certificateSurrendered Dated: 5th October 1994 Preceded By: DL251 Licence: Superseded By: Not Given Licence: Positional Accuracy: Manually positioned to the address or location Boundary Quality: Not Supplied Authorised Waste: Lead/Acid Batteries Lwra Cat. A = Inert Wastes Lwra Cat. Bi Gen.Non-Putresc Mineral Oils Mostlwra Cat. C 'Putresc' Some Lwra Cat Bii Gen. Scrap Metal W. W.For Recycling (Cats A, Bi, C) Prohibited Waste: Clinical - As In Coll/Disp.Regis Of '88 Special Wastes N.O.S. Waste N.O.S.	A18SW (NW)	447	2	528690 184020
66	<b>Registered Waste Transfer Sites</b> Licence Holder: L.B. of Camden Licence Reference: DL251 Site Location: 28 Jamestown Road, CAMDEN, London, NW1 Operator Location: Old Town Hall, Haverstock Hill, CAMDEN, London, NW3 4QP Authority: Environment Agency - Thames Region, North East Area Site Category: Transfer Max Input Rate: Very Small (Less than 10,000 tonnes per year) Waste Source: No known restriction on source of waste Restrictions: Licence Status: Record supersededSuperseded Dated: 1st April 1987 Preceded By: CR/018 Licence: Superseded By: DL251 Licence: Positional Accuracy: Manually positioned to the address or location Boundary Quality: Not Supplied Authorised Waste: Civic Amenity/Refuse Amenity Waste Max.Waste Permitted By Licence(Stated) Metal Scrap Waste Mineral Oil Prohibited Waste: Clinical Wastes Notifiable Wastes Special Wastes	A18SW (NW)	447	2	528690 184020



Map ID	Details	Quadrant Reference (Compass Direction)	Estimated Distance From Site	Contact	NGR
67	<b>Registered Waste Transfer Sites</b> Licence Holder: Rutland (Haulage) Ltd Licence Reference: DL241 Site Location: 2 Camley Street, KINGS CROSS, London, NW1 Operator Location: 64 Pancras Road, Kings Cross, CAMDEN, London, NW1 Authority: Environment Agency - Thames Region, North East Area Site Category: Transfer Max Input Rate: Medium (Equal to or greater than 25,000 and less than 75,000 tonnes per year) Waste Source: No known restriction on source of waste Restrictions: Licence Status: Record supersededSuperseded Dated: 1st December 1986 Preceded By: Not Given Licence: Superseded By: DL241 Licence: Positional Accuracy: Manually positioned to the address or location Boundary Quality: Not Supplied Authorised Waste: Commercial Waste Construction Ind. Wastes Max.Waste Permitted By Licence(Stated) Prohibited Waste: Clinical Wastes Notifiable Wastes Putrescible Waste Special Wastes	A14SW (E)	656	2	529620 183450
68	<b>Registered Waste Transfer Sites</b> Licence Holder: Murphy Ltd Licence Reference: DL599 Site Location: Br Goods Yard, Off York Way, Kings Cross, London, Nw1 Operator Location: 2 Ashley House, Ashley Road, LONDON, Greater London, N17 9LZ Authority: Environment Agency - Thames Region, North East Area Site Category: Transfer Max Input Rate: Small (Equal to or greater than 10,000 and less than 25,000 tonnes per year) Waste Source: No known restriction on source of waste Restrictions: Licence Status: Operational as far as is knownOperational Dated: 4th September 1995 Preceded By: Not Given Licence: Superseded By: Not Given Licence: Positional Accuracy: Located by supplier to within 100m Boundary Quality: Not Supplied Authorised Waste: Dry Cell Batteries Electric Cable/Wire Max.Waste Permitted By Licence Most Lwra Cat. A = Inert Wastes Solidified Tar, Pitch, Bitumen Wood, Paper, Plastics, Tincans, Cement Prohibited Waste: Clinical - As In Coll/Disp.Reg. Of '88 Special Wastes Waste N.O.S.	A14NE (E)	880	2	529840 183940
69	<b>Registered Waste Transfer Sites</b> Licence Holder: Rutland Waste Disposal Ltd Licence Reference: DL241 Site Location: 2 Camley Street, KINGS CROSS, London, NW1 Operator Location: 139 Watling Street, GILLINGHAM, Kent, ME7 2YY Authority: Environment Agency - Thames Region, North East Area Site Category: Transfer Max Input Rate: Large (Equal to or greater than 75,000 and less than 250,000 tonnes per year) Waste Source: No known restriction on source of waste Restrictions: Licence Status: Licence has completion certificateSurrendered Dated: 7th February 1992 Preceded By: DL241 Licence: Superseded By: Not Given Licence: Positional Accuracy: Manually positioned to the address or location Boundary Quality: Not Supplied Authorised Waste: Lwra Cat. A = Inert Wastes Lwra Cat. Bi Gen.Non-Putresc Max.Waste Permitted By Licence-Stated Prohibited Waste: Clinical - As In Coll/Disp.Reg. Of '88 Special Wastes	A14SE (E)	944	2	529920 183450

Map ID	Details	Quadrant Reference (Compass Direction)	Estimated Distance From Site	Contact	NGR
69	<b>Registered Waste Transfer Sites</b> Licence Holder: Shanks & Mc Ewan (Southern) Ltd Licence Reference: DL199 Site Location: Kings Cross Transfer Station, 1 Camley Street, CAMDEN, London, NW1 1UU Operator Location: Woodside House, Church Road, WOBURN SANDS, Buckinghamshire, MK17 8TA Authority: Environment Agency - Thames Region, North East Area Site Category: Transfer Max Input Rate: Large (Equal to or greater than 75,000 and less than 250,000 tonnes per year) Waste Source: No known restriction on source of waste Restrictions: Licence Status: Licence has completion certificateSurrendered Dated: 1st March 1985 Preceded By: Not Given Licence: Superseded By: Not Given Licence: Positional Accuracy: Manually positioned to the address or location Boundary Quality: Not Supplied Authorised Waste: L.W.R.A. Cat. A = Inert Wastes L.W.R.A. Cat. B = General Wastes L.W.R.A. Cat. C = Putresc.Waste (Some) Lwra Cat. E = Difficult Gen.W (Some) Max.Waste Permitted By Licence-Stated Prohibited Waste: Clinical - As In Coll/Disp.Regis Of '88 Special Wastes Waste N.O.S.	A14SE (E)	983	2	529950 183410
70	<b>Registered Waste Transfer Sites</b> Licence Holder: Kings Cross Iron & Steel Licence Reference: DL089 Site Location: 1 Camley Street, CAMDEN, London, NW1 Operator Location: As Site Address Authority: Environment Agency - Thames Region, North East Area Site Category: Transfer Max Input Rate: Medium (Equal to or greater than 25,000 and less than 75,000 tonnes per year) Waste Source: No known restriction on source of waste Restrictions: Licence Status: Licence lapsed/cancelled/defunct/not applicable/surrenderedCancelled Dated: 1st November 1981 Preceded By: Not Given Licence: Superseded By: Not Given Licence: Positional Accuracy: Manually positioned to the address or location Boundary Quality: Not Supplied Authorised Waste: Commercial Waste Construction And Demolition Wastes Prohibited Waste: Biodegradable/Putrescible Waste Notifiable Wastes Special Wastes	A14SE (E)	986	2	529950 183400
71	<b>Registered Waste Treatment or Disposal Sites</b> Licence Holder: W/d Arbuckle t/a W J Arbuckle Licence Reference: T/NE/0484756 (ARB003) Site Location: 7-9 St Pancras Way, CAMDEN, London, NW1 0PB Operator Location: As Site Address Authority: Environment Agency - Thames Region, North East Area Site Category: Scrapyard Max Input Rate: Very Small (Less than 10,000 tonnes per year) Waste Source: No known restriction on source of waste Restrictions: Licence Status: Operational as far as is knownOperational Dated: 6th June 1997 Preceded By: Not Given Licence: Superseded By: Not Given Licence: Positional Accuracy: Manually positioned to the address or location Boundary Quality: Not Supplied Authorised Waste: Electric Cable & Wire Lead/Acid Batteries Light Ferrous Metal Scrap Light Non-Ferrous Metal Scrap Non-Ferrous Metal Turnings & Swarf Non-Ferrous Metals Unsorted Scrap Metal Prohibited Waste: Clinical - As In Control.Waste Regs'92 Spec.Waste (Epa'90:S62/1996 Regs)N.O.S Waste N.O.S.	A14SW (E)	593	2	529590 183590



Map ID	Details	Quadrant Reference (Compass Direction)	Estimated Distance From Site	Contact	NGR
72	<b>Registered Waste Treatment or Disposal Sites</b> Licence Holder: R H C Hall t/a St Pancras Metals Licence Reference: DL414 Site Location: St Pancras Metals, 86 Pancras Road, CAMDEN, London, NW1 1WJ Operator Location: 13 Jeremy Bentham House, Pollard Street, LONDON, Greater London, E2 Authority: Environment Agency - Thames Region, North East Area Site Category: Scrapyard Max Input Rate: Very Small (Less than 10,000 tonnes per year) Waste Source: No known restriction on source of waste Restrictions: Licence Status: May not be working (licence suspended)Suspended Dated: 20th November 1992 Preceded By: Not Given Licence: Superseded By: Not Given Licence: Positional Accuracy: Located by supplier to within 100m Boundary Quality: Not Supplied Authorised Waste: Electric Cable/Wire Lwra Cat Bii Gen. Scrap Metal Waste Max.Waste Permitted By Licence Clinical - As In Control.Waste Regs'92 Special Wastes Waste N.O.S. Prohibited Waste	A14SE (E)	884	2	529830 183360
73	<b>Registered Waste Treatment or Disposal Sites</b> Licence Holder: G.R.S (Roadstone) Ltd Licence Reference: DL440 Site Location: Kings Cross Goods Depot, Goods Way, KINGS CROSS, London, NW1 Operator Location: Wolvey, HINCKLEY, Leicestershire, LE10 3HL Authority: Environment Agency - Thames Region, North East Area Site Category: Transfer - with treatment Max Input Rate: Very Large (Equal to or greater than 250,000 tonnes per year) Waste Source: No known restriction on source of waste Restrictions: Licence Status: Operational as far as is knownOperational Dated: 1st September 1997 Preceded By: DL440 Licence: Superseded By: Not Given Licence: Positional Accuracy: Located by supplier to within 100m Boundary Quality: Not Supplied Authorised Waste: Lwra Cat. A = Inert Wastes Lwra Cat. Bi Gen.Non-Putresc Max.Storage In Licence Waste N.O.S. Prohibited Waste	A14NE (E)	900	2	529900 183740
73	<b>Registered Waste Treatment or Disposal Sites</b> Licence Holder: Galliford Roadstone Ltd Licence Reference: DL440 Site Location: Kings Cross Goods Depot, Goods Way, KINGS CROSS, London, NW1 Operator Location: Wolvey, HINCKLEY, Leicestershire, LE10 3HL Authority: Environment Agency - Thames Region, North East Area Site Category: Transfer - with treatment Max Input Rate: Very Large (Equal to or greater than 250,000 tonnes per year) Waste Source: No known restriction on source of waste Restrictions: Licence Status: Record supersededSuperseded Dated: 1st March 1993 Preceded By: Not Given Licence: Superseded By: DL440 Licence: Positional Accuracy: Located by supplier to within 100m Boundary Quality: Not Supplied Authorised Waste: Sand,Excav.Road Metal Topsoil,Hardcore,Brick,Stone,Concrete, Clinical - As In Control.Waste Regs'92 Special Wastes Waste N.O.S. Prohibited Waste	A14NE (E)	900	2	529900 183740

Map ID	Details	Quadrant Reference (Compass Direction)	Estimated Distance From Site	Contact	NGR
74	<b>Registered Waste Treatment or Disposal Sites</b> Licence Holder: The Zoological Society Licence Reference: DL124 Site Location: Regents Park Zoo, WESTMINSTER, London, NW1 4RY Operator Location: As Site Address Authority: Environment Agency - Thames Region, North East Area Site Category: Incineration Max Input Rate: Very Small (Less than 10,000 tonnes per year) Waste Source: Only waste produced on site Restrictions: Licence Status: Licence lapsed/cancelled/defunct/not applicable/surrenderedCancelled Dated: 1st June 1983 Preceded By: Not Given Licence: Superseded By: Not Given Licence: Positional Accuracy: Manually positioned to the address or location Boundary Quality: Not Supplied Authorised Waste: Alcohols Animal And Food Wastes Aromatic Hydrocarbons Halogenated Cleaning Cmpds Prohibited Waste: Notifiable Wastes Special Wastes	A12SW (W)	901	2	528100 183400



Map ID	Details	Quadrant Reference (Compass Direction)	Estimated Distance From Site	Contact	NGR
	<b>BGS 1:625,000 Solid Geology</b> Description: Thames Group	A13NW (S)	0	1	528981 183667
	<b>BGS Estimated Soil Chemistry</b> No data available				
	<b>BGS Measured Urban Soil Chemistry</b> Source: British Geological Survey, National Geoscience Information Service Grid: 529183, 183833 Soil Sample Type: Topsoil Sample Area: London Arsenic Measured 15.90 mg/kg Concentration: Cadmium Measured 4.90 mg/kg Concentration: Chromium Measured 109.50 mg/kg Concentration: Lead Measured 248.10 mg/kg Concentration: Nickel Measured 37.40 mg/kg Concentration:	A13NE (NE)	240	1	529183 183833
	<b>BGS Measured Urban Soil Chemistry</b> Source: British Geological Survey, National Geoscience Information Service Grid: 528707, 183811 Soil Sample Type: Topsoil Sample Area: London Arsenic Measured 20.20 mg/kg Concentration: Cadmium Measured 0.60 mg/kg Concentration: Chromium Measured 63.00 mg/kg Concentration: Lead Measured 2415.00 mg/kg Concentration: Nickel Measured 30.00 mg/kg Concentration:	A13NW (NW)	293	1	528707 183811
	<b>BGS Measured Urban Soil Chemistry</b> Source: British Geological Survey, National Geoscience Information Service Grid: 529329, 183274 Soil Sample Type: Topsoil Sample Area: London Arsenic Measured 29.20 mg/kg Concentration: Cadmium Measured 0.70 mg/kg Concentration: Chromium Measured 88.70 mg/kg Concentration: Lead Measured 682.00 mg/kg Concentration: Nickel Measured 44.90 mg/kg Concentration:	A9NW (SE)	514	1	529329 183274
	<b>BGS Measured Urban Soil Chemistry</b> Source: British Geological Survey, National Geoscience Information Service Grid: 528713, 183132 Soil Sample Type: Topsoil Sample Area: London Arsenic Measured 12.50 mg/kg Concentration: Cadmium Measured 0.80 mg/kg Concentration: Chromium Measured 62.00 mg/kg Concentration: Lead Measured 369.80 mg/kg Concentration: Nickel Measured 16.90 mg/kg Concentration:	A8NW (SW)	578	1	528713 183132

Map ID	Details	Quadrant Reference (Compass Direction)	Estimated Distance From Site	Contact	NGR
	<b>BGS Measured Urban Soil Chemistry</b> Source: British Geological Survey, National Geoscience Information Service Grid: 528869, 184298 Soil Sample Type: Topsoil Sample Area: London Arsenic Measured 14.30 mg/kg Concentration: Cadmium Measured 0.30 mg/kg Concentration: Chromium Measured 87.80 mg/kg Concentration: Lead Measured 1419.80 mg/kg Concentration: Nickel Measured 27.60 mg/kg Concentration:	A18SW (N)	627	1	528869 184298
	<b>BGS Measured Urban Soil Chemistry</b> Source: British Geological Survey, National Geoscience Information Service Grid: 529681, 183579 Soil Sample Type: Topsoil Sample Area: London Arsenic Measured 18.90 mg/kg Concentration: Cadmium Measured 0.70 mg/kg Concentration: Chromium Measured 88.90 mg/kg Concentration: Lead Measured 239.80 mg/kg Concentration: Nickel Measured 23.60 mg/kg Concentration:	A14SE (E)	685	1	529681 183579
	<b>BGS Measured Urban Soil Chemistry</b> Source: British Geological Survey, National Geoscience Information Service Grid: 529298, 184298 Soil Sample Type: Topsoil Sample Area: London Arsenic Measured 15.70 mg/kg Concentration: Cadmium Measured 0.60 mg/kg Concentration: Chromium Measured 79.60 mg/kg Concentration: Lead Measured 1602.60 mg/kg Concentration: Nickel Measured 31.30 mg/kg Concentration:	A18SE (NE)	685	1	529298 184298
	<b>BGS Measured Urban Soil Chemistry</b> Source: British Geological Survey, National Geoscience Information Service Grid: 528234, 183700 Soil Sample Type: Topsoil Sample Area: London Arsenic Measured 31.90 mg/kg Concentration: Cadmium Measured 1.80 mg/kg Concentration: Chromium Measured 81.40 mg/kg Concentration: Lead Measured 1497.70 mg/kg Concentration: Nickel Measured 46.30 mg/kg Concentration:	A12NW (W)	728	1	528234 183700
	<b>BGS Measured Urban Soil Chemistry</b> Source: British Geological Survey, National Geoscience Information Service Grid: 528266, 183233 Soil Sample Type: Topsoil Sample Area: London Arsenic Measured 24.60 mg/kg Concentration: Cadmium Measured 0.60 mg/kg Concentration: Chromium Measured 53.80 mg/kg Concentration: Lead Measured 92.10 mg/kg Concentration: Nickel Measured 21.90 mg/kg Concentration:	A7NW (SW)	817	1	528266 183233



Map ID	Details	Quadrant Reference (Compass Direction)	Estimated Distance From Site	Contact	NGR
	<b>BGS Measured Urban Soil Chemistry</b> Source: British Geological Survey, National Geoscience Information Service Grid: 529791, 183371 Soil Sample Type: Topsoil Sample Area: London Arsenic Measured 17.30 mg/kg Concentration: Cadmium Measured 0.40 mg/kg Concentration: Chromium Measured 67.60 mg/kg Concentration: Lead Measured 350.90 mg/kg Concentration: Nickel Measured 31.10 mg/kg Concentration:	A14SE (E)	844	1	529791 183371
	<b>BGS Measured Urban Soil Chemistry</b> Source: British Geological Survey, National Geoscience Information Service Grid: 528680, 182759 Soil Sample Type: Topsoil Sample Area: London Arsenic Measured 17.40 mg/kg Concentration: Cadmium Measured 0.40 mg/kg Concentration: Chromium Measured 89.20 mg/kg Concentration: Lead Measured 289.10 mg/kg Concentration: Nickel Measured 36.00 mg/kg Concentration:	A8SW (S)	937	1	528680 182759
	<b>BGS Measured Urban Soil Chemistry</b> Source: British Geological Survey, National Geoscience Information Service Grid: 529735, 184296 Soil Sample Type: Topsoil Sample Area: London Arsenic Measured 13.90 mg/kg Concentration: Cadmium Measured 1.30 mg/kg Concentration: Chromium Measured 95.30 mg/kg Concentration: Lead Measured 168.30 mg/kg Concentration: Nickel Measured 33.40 mg/kg Concentration:	A19SE (NE)	961	1	529735 184296
	<b>BGS Measured Urban Soil Chemistry</b> Source: British Geological Survey, National Geoscience Information Service Grid: 529283, 182719 Soil Sample Type: Topsoil Sample Area: London Arsenic Measured 21.00 mg/kg Concentration: Cadmium Measured 0.60 mg/kg Concentration: Chromium Measured 69.30 mg/kg Concentration: Lead Measured 827.70 mg/kg Concentration: Nickel Measured 32.10 mg/kg Concentration:	A8SE (S)	983	1	529283 182719
	<b>BGS Measured Urban Soil Chemistry</b> Source: British Geological Survey, National Geoscience Information Service Grid: 528324, 184426 Soil Sample Type: Topsoil Sample Area: London Arsenic Measured 14.20 mg/kg Concentration: Cadmium Measured 1.00 mg/kg Concentration: Chromium Measured 70.70 mg/kg Concentration: Lead Measured 1103.10 mg/kg Concentration: Nickel Measured 29.00 mg/kg Concentration:	A17NE (NW)	993	1	528324 184426

Map ID	Details	Quadrant Reference (Compass Direction)	Estimated Distance From Site	Contact	NGR
	<b>BGS Urban Soil Chemistry Averages</b> Source: British Geological Survey, National Geoscience Information Service Sample Area: London Count Id: 7209 Arsenic Minimum Concentration: 1.00 mg/kg Arsenic Average Concentration: 17.00 mg/kg Arsenic Maximum Concentration: 161.00 mg/kg Cadmium Minimum Concentration: 0.10 mg/kg Cadmium Average Concentration: 0.90 mg/kg Cadmium Maximum Concentration: 165.20 mg/kg Chromium Minimum Concentration: 13.00 mg/kg Chromium Average Concentration: 79.00 mg/kg Chromium Maximum Concentration: 2094.00 mg/kg Lead Minimum Concentration: 11.00 mg/kg Lead Average Concentration: 280.00 mg/kg Lead Maximum Concentration: 10000.00 mg/kg Nickel Minimum Concentration: 2.00 mg/kg Nickel Average Concentration: 28.00 mg/kg Nickel Maximum Concentration: 506.00 mg/kg	A13NW (S)	0	1	528981 183667
	<b>Coal Mining Affected Areas</b> In an area that might not be affected by coal mining				
	<b>Non Coal Mining Areas of Great Britain</b> No Hazard				
	<b>Potential for Collapsible Ground Stability Hazards</b> Hazard Potential: Very Low Source: British Geological Survey, National Geoscience Information Service	A13NW (S)	0	1	528981 183667
	<b>Potential for Compressible Ground Stability Hazards</b> Hazard Potential: No Hazard Source: British Geological Survey, National Geoscience Information Service	A13NW (S)	0	1	528981 183667
	<b>Potential for Ground Dissolution Stability Hazards</b> Hazard Potential: No Hazard Source: British Geological Survey, National Geoscience Information Service	A13NW (S)	0	1	528981 183667
	<b>Potential for Landslide Ground Stability Hazards</b> Hazard Potential: Very Low Source: British Geological Survey, National Geoscience Information Service	A13NW (S)	0	1	528981 183667
	<b>Potential for Landslide Ground Stability Hazards</b> Hazard Potential: Low Source: British Geological Survey, National Geoscience Information Service	A13SW (SW)	200	1	528799 183546
	<b>Potential for Running Sand Ground Stability Hazards</b> Hazard Potential: Very Low Source: British Geological Survey, National Geoscience Information Service	A13NW (S)	0	1	528981 183667
	<b>Potential for Shrinking or Swelling Clay Ground Stability Hazards</b> Hazard Potential: Moderate Source: British Geological Survey, National Geoscience Information Service	A13NW (S)	0	1	528981 183667
	<b>Radon Potential - Radon Affected Areas</b> Affected Area: The property is in a Lower probability radon area (less than 1% of homes are estimated to be at or above the Action Level). Source: British Geological Survey, National Geoscience Information Service	A13NW (S)	0	1	528981 183667
	<b>Radon Potential - Radon Protection Measures</b> Protection Measure: No radon protective measures are necessary in the construction of new dwellings or extensions Source: British Geological Survey, National Geoscience Information Service	A13NW (S)	0	1	528981 183667



Map ID	Details	Quadrant Reference (Compass Direction)	Estimated Distance From Site	Contact	NGR
75	<b>Contemporary Trade Directory Entries</b> Name: Oven Cleaning Camden Location: 111-113, Camden High Street, London, NW1 7JN Classification: Oven cleaning <b>Status: Inactive</b> Positional Accuracy: Automatically positioned to the address	A13SE (E)	17	-	529010 183656
75	<b>Contemporary Trade Directory Entries</b> Name: Act Now Cleaners Camden Location: 2, Delancey Passage, London, NW1 7NN Classification: Cleaning Services - Domestic <b>Status: Inactive</b> Positional Accuracy: Automatically positioned to the address	A13SE (S)	19	-	528984 183638
75	<b>Contemporary Trade Directory Entries</b> Name: Currys Location: 97-99, Camden High Street, London, NW1 7JN Classification: Electrical Goods Sales, Manufacturers & Wholesalers <b>Status: Inactive</b> Positional Accuracy: Automatically positioned to the address	A13SE (SE)	59	-	529023 183615
76	<b>Contemporary Trade Directory Entries</b> Name: Snappy Snaps Location: 127, Camden High Street, London, NW1 7JR Classification: Photographic Processors <b>Status: Inactive</b> Positional Accuracy: Automatically positioned to the address	A13NW (NW)	17	-	528958 183682
76	<b>Contemporary Trade Directory Entries</b> Name: Camden Pct Location: 125-133 Camden High St, London, NW1 7JR Classification: Hospitals <b>Status: Inactive</b> Positional Accuracy: Manually positioned to the address or location	A13NW (NW)	17	-	528958 183682
77	<b>Contemporary Trade Directory Entries</b> Name: Camden Print Location: 102, Camden High Street, London, NW1 0LU Classification: Printers <b>Status: Inactive</b> Positional Accuracy: Manually positioned to the address or location	A13NE (NE)	25	-	529023 183686
78	<b>Contemporary Trade Directory Entries</b> Name: Academy Mews Dance Studios Location: 15, Pratt Mews, London, NW1 0AD Classification: Catering Equipment <b>Status: Active</b> Positional Accuracy: Automatically positioned to the address	A13NE (E)	58	-	529060 183669
78	<b>Contemporary Trade Directory Entries</b> Name: Roman Motors Location: 11, Pratt Mews, London, NW1 0AD Classification: Garage Services <b>Status: Inactive</b> Positional Accuracy: Automatically positioned to the address	A13SE (E)	75	-	529074 183650
79	<b>Contemporary Trade Directory Entries</b> Name: Cover Up Clothing Ltd Location: Ground Floor, 122-128, Arlington Road, London, NW1 7HP Classification: Clothing & Fabrics - Manufacturers <b>Status: Inactive</b> Positional Accuracy: Automatically positioned to the address	A13NW (W)	65	-	528906 183698
80	<b>Contemporary Trade Directory Entries</b> Name: Roman Motors Location: 11, Pratt Street, London, NW1 0AE Classification: Garage Services <b>Status: Inactive</b> Positional Accuracy: Automatically positioned to the address	A13NE (NE)	69	-	529061 183708
80	<b>Contemporary Trade Directory Entries</b> Name: Pouches Direct Uk Location: 85-87, Bayham Street, London, NW1 0AG Classification: Packaging Materials Manufacturers & Suppliers <b>Status: Active</b> Positional Accuracy: Automatically positioned to the address	A13NE (NE)	82	-	529059 183735
80	<b>Contemporary Trade Directory Entries</b> Name: In2clean Ltd Location: 85-87 Bayham Street, London, NW1 0AG Classification: Commercial Cleaning Services <b>Status: Active</b> Positional Accuracy: Automatically positioned to the address	A13NE (NE)	82	-	529059 183735

Map ID	Details	Quadrant Reference (Compass Direction)	Estimated Distance From Site	Contact	NGR
80	<b>Contemporary Trade Directory Entries</b> Name: W Business Presentations Ltd Location: 85-87, Bayham Street, London, NW1 0AG Classification: Photographic Processors <b>Status: Inactive</b> Positional Accuracy: Automatically positioned to the address	A13NE (NE)	82	-	529059 183736
80	<b>Contemporary Trade Directory Entries</b> Name: Printing.Com Location: 85-87, Bayham Street, London, NW1 0AG Classification: Printers <b>Status: Active</b> Positional Accuracy: Automatically positioned to the address	A13NE (NE)	82	-	529059 183736
80	<b>Contemporary Trade Directory Entries</b> Name: Serna Services Location: 85-87, Bayham Street, London, NW1 0AG Classification: Commercial Cleaning Services <b>Status: Inactive</b> Positional Accuracy: Automatically positioned to the address	A13NE (NE)	82	-	529059 183736
80	<b>Contemporary Trade Directory Entries</b> Name: Halina'S Cleaners Location: 21, Pratt Street, London, NW1 0BG Classification: Cleaning Services - Commercial <b>Status: Inactive</b> Positional Accuracy: Automatically positioned to the address	A13NE (NE)	115	-	529100 183732
81	<b>Contemporary Trade Directory Entries</b> Name: Currys Digital Location: 136-138, Camden High Street, London, NW1 0LU Classification: Electrical Goods Sales, Manufacturers & Wholesalers <b>Status: Inactive</b> Positional Accuracy: Automatically positioned to the address	A13NE (N)	83	-	528988 183767
82	<b>Contemporary Trade Directory Entries</b> Name: Camden Town Carpet Cleaners Ltd Location: 157a, Camden High Street, London, NW1 7JY Classification: Cleaning Services - Domestic <b>Status: Inactive</b> Positional Accuracy: Automatically positioned to the address	A13NW (NW)	103	-	528932 183767
82	<b>Contemporary Trade Directory Entries</b> Name: Fads Location: 159-161, Camden High Street, London, NW1 7JY Classification: Wallpapers & Wall Coverings <b>Status: Inactive</b> Positional Accuracy: Automatically positioned to the address	A13NW (NW)	116	-	528926 183778
82	<b>Contemporary Trade Directory Entries</b> Name: Proxima Concepts Location: 2, Royal College Street, London, NW1 0NH Classification: Medical & Dental Laboratories <b>Status: Inactive</b> Positional Accuracy: Automatically positioned to the address	A13NW (N)	118	-	528965 183798
83	<b>Contemporary Trade Directory Entries</b> Name: Kodak Express Location: 75, Camden High Street, London, NW1 7JL Classification: Photographic Processors <b>Status: Inactive</b> Positional Accuracy: Automatically positioned to the address	A13SE (SE)	113	-	529061 183575
83	<b>Contemporary Trade Directory Entries</b> Name: Ryness Electrical Ltd Location: 67, Camden High Street, London, NW1 7JL Classification: Electrical Goods Sales, Manufacturers & Wholesalers <b>Status: Active</b> Positional Accuracy: Automatically positioned to the address	A13SE (SE)	140	-	529076 183553
83	<b>Contemporary Trade Directory Entries</b> Name: Lingfield Communications Ltd Location: 63-65, Camden High Street, London, NW1 7JL Classification: Printers <b>Status: Inactive</b> Positional Accuracy: Automatically positioned to the address	A13SE (SE)	152	-	529084 183543
83	<b>Contemporary Trade Directory Entries</b> Name: Central Alcohol Analytical Service Location: 63-65, Camden High Street, London, NW1 7JL Classification: Laboratories <b>Status: Inactive</b> Positional Accuracy: Manually positioned to the address or location	A13SE (SE)	152	-	529084 183543



Map ID	Details	Quadrant Reference (Compass Direction)	Estimated Distance From Site	Contact	NGR
83	<b>Contemporary Trade Directory Entries</b> Name: Chicken Cottage Location: 53, Camden High Street, London, NW1 7JH Classification: Food Products - Manufacturers <b>Status:</b> Inactive Positional Accuracy: Automatically positioned to the address	A13SE (SE)	190	-	529099 183508
84	<b>Contemporary Trade Directory Entries</b> Name: Tiny Green P C Location: Kings Studios, 43-45, Kings Terrace, LONDON, NW1 0JR Classification: Computer Manufacturers <b>Status:</b> Inactive Positional Accuracy: Automatically positioned to the address	A13SE (SE)	131	-	529105 183590
84	<b>Contemporary Trade Directory Entries</b> Name: Anders Electronics Plc Location: Kings Studios 43-45, Kings Terrace, London, NW1 0JR Classification: Electronic Component Manufacturers & Distributors <b>Status:</b> Active Positional Accuracy: Automatically positioned to the address	A13SE (SE)	132	-	529111 183597
84	<b>Contemporary Trade Directory Entries</b> Name: Fashion Partner Ltd Location: 44, Kings Terrace, London, NW1 0JR Classification: Clothing & Fabrics - Manufacturers <b>Status:</b> Inactive Positional Accuracy: Automatically positioned to the address	A13SE (E)	147	-	529134 183607
84	<b>Contemporary Trade Directory Entries</b> Name: Prontaprint Location: 60, Camden High Street, LONDON, NW1 0LT Classification: Printers <b>Status:</b> Active Positional Accuracy: Automatically positioned to the address	A13SE (SE)	147	-	529107 183569
85	<b>Contemporary Trade Directory Entries</b> Name: R Kive It Ltd Location: 85, Albert Street, London, NW1 7LX Classification: Photo & Digital Imaging Bureaus <b>Status:</b> Inactive Positional Accuracy: Automatically positioned to the address	A13SW (SW)	161	-	528865 183526
86	<b>Contemporary Trade Directory Entries</b> Name: B P Service Station Location: London, Nw1 0ax Classification: Petrol Filling Stations <b>Status:</b> Active Positional Accuracy: Manually positioned within the geographical locality	A13NW (N)	178	-	528923 183847
86	<b>Contemporary Trade Directory Entries</b> Name: 1st Option Representation Location: 1, Parkway, London, NW1 7PG Classification: Photographic Processors <b>Status:</b> Inactive Positional Accuracy: Manually positioned to the address or location	A13NW (NW)	185	-	528891 183837
87	<b>Contemporary Trade Directory Entries</b> Name: Alice In Perfume Ltd Location: Unit 12, 43, Carol Street, London, NW1 0HT Classification: Cosmetic Manufacturers <b>Status:</b> Active Positional Accuracy: Automatically positioned to the address	A13NE (N)	182	-	529041 183860
87	<b>Contemporary Trade Directory Entries</b> Name: Digital Bate.Net Ltd Location: Unit 9, 43, Carol Street, London, NW1 0HT Classification: Printers <b>Status:</b> Inactive Positional Accuracy: Automatically positioned to the address	A13NE (N)	182	-	529041 183860
87	<b>Contemporary Trade Directory Entries</b> Name: Vrsion Ltd Location: Unit 1, 43, Carol Street, London, NW1 0HT Classification: Photographic Equipment & Supplies - Manufacturers <b>Status:</b> Inactive Positional Accuracy: Manually positioned to the address or location	A13NE (N)	182	-	529041 183860
87	<b>Contemporary Trade Directory Entries</b> Name: Skin2hide Ltd Location: Unit 6, 43, Carol Street, London, NW1 0HT Classification: Clothing Accessory Manufacturers <b>Status:</b> Inactive Positional Accuracy: Manually positioned to the address or location	A13NE (N)	182	-	529041 183860

Map ID	Details	Quadrant Reference (Compass Direction)	Estimated Distance From Site	Contact	NGR
88	<b>Contemporary Trade Directory Entries</b> Name: Lomax Carpark Location: Curnock Estate Car Park 38-40, Pratt Street, London, NW1 0LY Classification: Car Painters & Sprayers <b>Status:</b> Inactive Positional Accuracy: Automatically positioned to the address	A13NE (E)	192	-	529181 183743
88	<b>Contemporary Trade Directory Entries</b> Name: Original Cleaners Camden Location: 49, Pratt Street, London, NW1 0BJ Classification: Cleaning Services - Domestic <b>Status:</b> Inactive Positional Accuracy: Automatically positioned to the address	A13NE (NE)	220	-	529187 183791
89	<b>Contemporary Trade Directory Entries</b> Name: London Boys Scrap Yards In Camden Town Location: 33, Parkway, London, NW1 7PN Classification: Car Breakers & Dismantlers <b>Status:</b> Inactive Positional Accuracy: Automatically positioned to the address	A13NW (NW)	193	-	528809 183784
89	<b>Contemporary Trade Directory Entries</b> Name: It Green Location: Unit5 Parkway, London, NW1 7AH Classification: Computer Recycling & Disposal <b>Status:</b> Inactive Positional Accuracy: Manually positioned to the road within the address or location	A13NW (W)	210	-	528769 183750
89	<b>Contemporary Trade Directory Entries</b> Name: Service Point Location: 46-52, Parkway, London, NW1 7AH Classification: Printers <b>Status:</b> Inactive Positional Accuracy: Automatically positioned to the address	A13NW (NW)	222	-	528770 183777
89	<b>Contemporary Trade Directory Entries</b> Name: Paradise Cleaners Location: 58, Parkway, London, NW1 7AH Classification: Dry Cleaners <b>Status:</b> Inactive Positional Accuracy: Automatically positioned to the address	A13NW (W)	226	-	528756 183759
90	<b>Contemporary Trade Directory Entries</b> Name: 24 Hour Mobile Tyres Location: 61, Parkway, London, NW1 7PP Classification: Tyre Repairs & Retreading <b>Status:</b> Active Positional Accuracy: Automatically positioned to the address	A13NW (W)	212	-	528753 183705
91	<b>Contemporary Trade Directory Entries</b> Name: City Images Location: 23-27, Kings Terrace, London, NW1 0JP Classification: Printers <b>Status:</b> Active Positional Accuracy: Automatically positioned to the address	A13SE (SE)	215	-	529157 183521
91	<b>Contemporary Trade Directory Entries</b> Name: Steve'S Garage Ltd Location: 23-27, Kings Terrace, London, NW1 0JP Classification: Car Body Repairs <b>Status:</b> Inactive Positional Accuracy: Automatically positioned to the address	A13SE (SE)	215	-	529157 183521
91	<b>Contemporary Trade Directory Entries</b> Name: Mitie Engineering Services (London) Ltd Location: 23-27, Kings Terrace, London, NW1 0JP Classification: Engineers - General <b>Status:</b> Inactive Positional Accuracy: Automatically positioned to the address	A13SE (SE)	215	-	529157 183521
92	<b>Contemporary Trade Directory Entries</b> Name: Carpet Cleaning Cleaner Location: Plender Street, London, NW1 0JN Classification: Carpet, Curtain & Upholstery Cleaners <b>Status:</b> Inactive Positional Accuracy: Manually positioned within the geographical locality	A13SE (SE)	220	-	529180 183541
92	<b>Contemporary Trade Directory Entries</b> Name: Fox Marble Location: 15, Kings Terrace, London, NW1 0JP Classification: Quarries <b>Status:</b> Active Positional Accuracy: Automatically positioned to the address	A13SE (SE)	247	-	529176 183496



Map ID	Details	Quadrant Reference (Compass Direction)	Estimated Distance From Site	Contact	NGR
92	<b>Contemporary Trade Directory Entries</b> Name: Primary Colour Laboratories Ltd Location: 11-13, Kings Terrace, London, NW1 0JP Classification: Photographic Processors <b>Status: Inactive</b> Positional Accuracy: Automatically positioned to the address	A13SE (SE)	251	-	529169 183483
92	<b>Contemporary Trade Directory Entries</b> Name: Professional Domestic Services Location: Flat 39, Westerham, Bayham Street, London, NW1 0JU Classification: Cleaning Services - Domestic <b>Status: Inactive</b> Positional Accuracy: Automatically positioned to the address	A13SE (SE)	265	-	529229 183535
92	<b>Contemporary Trade Directory Entries</b> Name: Casna Group Ltd Location: 7c, Bayham Street, London, NW1 0EY Classification: Commercial Cleaning Services <b>Status: Active</b> Positional Accuracy: Automatically positioned to the address	A13SE (SE)	267	-	529210 183504
92	<b>Contemporary Trade Directory Entries</b> Name: A N H Autos Location: 4, Kings Terrace, London, NW1 0JP Classification: Garage Services <b>Status: Inactive</b> Positional Accuracy: Manually positioned to the address or location	A13SE (SE)	283	-	529209 183478
93	<b>Contemporary Trade Directory Entries</b> Name: Infolink Communications Ltd Location: 2, Camden Road, London, NW1 9DL Classification: Telecommunications Equipment & Systems <b>Status: Inactive</b> Positional Accuracy: Automatically positioned to the address	A13NW (N)	222	-	528954 183902
94	<b>Contemporary Trade Directory Entries</b> Name: Print Today Location: 41, Camden High Street, London, NW1 7JH Classification: Printers <b>Status: Inactive</b> Positional Accuracy: Automatically positioned to the address	A13SE (SE)	222	-	529124 183485
94	<b>Contemporary Trade Directory Entries</b> Name: Camden Drycleaners Location: 27, Camden High Street, London, NW1 7JE Classification: Dry Cleaners <b>Status: Inactive</b> Positional Accuracy: Automatically positioned to the address	A13SE (SE)	258	-	529142 183454
94	<b>Contemporary Trade Directory Entries</b> Name: Camden Drycleaners Location: 27, Camden High Street, London, NW1 7JE Classification: Dry Cleaners <b>Status: Inactive</b> Positional Accuracy: Automatically positioned to the address	A13SE (SE)	258	-	529142 183454
94	<b>Contemporary Trade Directory Entries</b> Name: Fantastic Cleaners Camden Location: 27, Camden High Street, London, NW1 7JE Classification: Cleaning Services - Domestic <b>Status: Inactive</b> Positional Accuracy: Automatically positioned to the address	A13SE (SE)	258	-	529142 183454
94	<b>Contemporary Trade Directory Entries</b> Name: O'Connell Wood Working Location: 15a-37 Camden High St, London, NW1 7JE Classification: Cabinet Makers <b>Status: Inactive</b> Positional Accuracy: Manually positioned to the address or location	A13SE (SE)	259	-	529130 183446
94	<b>Contemporary Trade Directory Entries</b> Name: Camden Laundry Location: 37, Camden High Street, London, NW1 7JE Classification: Dry Cleaners <b>Status: Inactive</b> Positional Accuracy: Automatically positioned to the address	A13SE (SE)	259	-	529131 183446
95	<b>Contemporary Trade Directory Entries</b> Name: Kb Export Location: 81, Parkway, London, NW1 7PP Classification: Scrap Metal Merchants <b>Status: Inactive</b> Positional Accuracy: Automatically positioned to the address	A13NW (W)	235	-	528726 183672

Map ID	Details	Quadrant Reference (Compass Direction)	Estimated Distance From Site	Contact	NGR
95	<b>Contemporary Trade Directory Entries</b> Name: Wallace & Sons Repointing Location: Flat 1, 89-95, Parkway, London, NW1 7PP Classification: Blast Cleaning <b>Status: Active</b> Positional Accuracy: Automatically positioned to the address	A13SW (W)	248	-	528713 183648
95	<b>Contemporary Trade Directory Entries</b> Name: Philippe Dubreuille Custom Guitars Location: 96, Parkway, London, NW1 7AN Classification: Musical Instrument - Manufacturers <b>Status: Inactive</b> Positional Accuracy: Automatically positioned to the address	A13NW (W)	260	-	528702 183686
95	<b>Contemporary Trade Directory Entries</b> Name: Chic Skin Location: 102, Parkway, London, NW1 7AN Classification: Leather Garments & Products <b>Status: Active</b> Positional Accuracy: Automatically positioned to the address	A13NW (W)	266	-	528695 183675
95	<b>Contemporary Trade Directory Entries</b> Name: Smart Dry Cleaners Location: 104, Parkway, London, NW1 7AN Classification: Dry Cleaners <b>Status: Inactive</b> Positional Accuracy: Automatically positioned to the address	A13NW (W)	269	-	528692 183671
95	<b>Contemporary Trade Directory Entries</b> Name: Smarts Dry Cleaners Location: 104, Parkway, London, NW1 7AN Classification: Dry Cleaners <b>Status: Active</b> Positional Accuracy: Automatically positioned to the address	A13NW (W)	269	-	528692 183671
95	<b>Contemporary Trade Directory Entries</b> Name: Echo Sourcing Ltd Location: 110-112, Parkway, London, NW1 7AN Classification: Clothing Accessory Manufacturers <b>Status: Inactive</b> Positional Accuracy: Automatically positioned to the address	A13SW (W)	282	-	528678 183664
96	<b>Contemporary Trade Directory Entries</b> Name: Foot Locker (Uk) Ltd Location: 195, Camden High Street, London, NW1 7BT Classification: Leisure & Sportswear Manufacturers & Wholesalers <b>Status: Inactive</b> Positional Accuracy: Automatically positioned to the address	A13NW (NW)	247	-	528864 183893
97	<b>Contemporary Trade Directory Entries</b> Name: National Tyres And Autocare Location: 107, Parkway, London, NW1 7PP Classification: Tyre Dealers <b>Status: Inactive</b> Positional Accuracy: Automatically positioned to the address	A13SW (W)	252	-	528714 183615
98	<b>Contemporary Trade Directory Entries</b> Name: Rapha Racing Location: 22-24, Camden Road, London, NW1 9DP Classification: Leisure & Sportswear Manufacturers & Wholesalers <b>Status: Inactive</b> Positional Accuracy: Automatically positioned to the address	A13NE (N)	265	-	529009 183949
99	<b>Contemporary Trade Directory Entries</b> Name: Cleaning Services Camden Location: 13, Kentish Town Road, London, NW1 8NH Classification: Carpet, Curtain & Upholstery Cleaners <b>Status: Inactive</b> Positional Accuracy: Automatically positioned to the address	A13NW (N)	280	-	528916 183953
100	<b>Contemporary Trade Directory Entries</b> Name: Hugo Boss (Uk) Ltd Location: Unit 1, 39, Plender Street, London, NW1 0DT Classification: Distribution Services <b>Status: Inactive</b> Positional Accuracy: Automatically positioned to the address	A13NE (E)	283	-	529286 183674
101	<b>Contemporary Trade Directory Entries</b> Name: P B P Services Ltd Location: 88, Camden Street, London, NW1 0JA Classification: Commercial Cleaning Services <b>Status: Inactive</b> Positional Accuracy: Automatically positioned to the address	A13NE (NE)	291	-	529204 183886



Map ID	Details	Quadrant Reference (Compass Direction)	Estimated Distance From Site	Contact	NGR
102	<b>Contemporary Trade Directory Entries</b> Name: John Kaldor Fabricmaker Uk Ltd Location: Centro 4,20-23 Mandela Street, London, NW1 0DU Classification: Clothing & Fabrics - Manufacturers <b>Status: Inactive</b> Positional Accuracy: Automatically positioned to the address	A13NE (E)	313	-	529300 183766
102	<b>Contemporary Trade Directory Entries</b> Name: Pacific Heights Uk Ltd Location: 5-12, Mandela Street, London, NW1 0DU Classification: Clothing & Fabrics - Manufacturers <b>Status: Inactive</b> Positional Accuracy: Automatically positioned to the address	A13NE (E)	332	-	529310 183796
103	<b>Contemporary Trade Directory Entries</b> Name: Cleaning Services Camden Location: 121, Parkway, London, NW1 7PS Classification: Commercial Cleaning Services <b>Status: Inactive</b> Positional Accuracy: Automatically positioned to the address	A13SW (W)	318	-	528659 183565
104	<b>Contemporary Trade Directory Entries</b> Name: Express Dry Cleaners Location: 48, Camden Road, London, NW1 9DR Classification: Dry Cleaners <b>Status: Active</b> Positional Accuracy: Automatically positioned to the address	A13NE (N)	320	-	529058 183998
105	<b>Contemporary Trade Directory Entries</b> Name: Switch Clothing Co Ltd Location: 22, Inverness Street, London, NW1 7HJ Classification: Clothing & Fabrics - Manufacturers <b>Status: Inactive</b> Positional Accuracy: Automatically positioned to the address	A13NW (NW)	320	-	528785 183932
106	<b>Contemporary Trade Directory Entries</b> Name: Rocket Dog Location: 2, Centro, 17, Mandela Street, London, NW1 0DU Classification: Footwear Manufacturers & Wholesale <b>Status: Active</b> Positional Accuracy: Automatically positioned to the address	A14NW (E)	325	-	529320 183740
107	<b>Contemporary Trade Directory Entries</b> Name: Fantastic Services Camden Location: 3, Mornington Terrace, London, NW1 7RR Classification: Cleaning Services - Domestic <b>Status: Inactive</b> Positional Accuracy: Automatically positioned to the address	A8NW (S)	349	-	528967 183302
108	<b>Contemporary Trade Directory Entries</b> Name: Albert Motors Location: 2-6, Albert Street, London, NW1 7NZ Classification: Garage Services <b>Status: Inactive</b> Positional Accuracy: Automatically positioned to the address	A8NE (S)	352	-	529033 183304
109	<b>Contemporary Trade Directory Entries</b> Name: Diabolical Liberties Location: 1, Bayham Street, London, NW1 0ER Classification: Distribution Services <b>Status: Inactive</b> Positional Accuracy: Automatically positioned to the address	A13SE (SE)	353	-	529257 183427
109	<b>Contemporary Trade Directory Entries</b> Name: Thames Tyres Ltd Location: 2, Bayham Street, London, NW1 0ES Classification: Tyre Dealers <b>Status: Active</b> Positional Accuracy: Automatically positioned to the address	A13SE (SE)	366	-	529281 183434
109	<b>Contemporary Trade Directory Entries</b> Name: Scruffs International Ltd Location: 59, Bayham Place, London, NW1 0ET Classification: Clothing & Fabrics - Manufacturers <b>Status: Inactive</b> Positional Accuracy: Automatically positioned to the address	A13SE (SE)	367	-	529294 183449
109	<b>Contemporary Trade Directory Entries</b> Name: Camden Auto Electrical Location: 2, Bayham Street, London, NW1 0ES Classification: Garage Services <b>Status: Inactive</b> Positional Accuracy: Automatically positioned to the address	A13SE (SE)	367	-	529282 183434

Map ID	Details	Quadrant Reference (Compass Direction)	Estimated Distance From Site	Contact	NGR
109	<b>Contemporary Trade Directory Entries</b> Name: Coles Shirt Makers Ltd Location: 57, Bayham Place, London, NW1 0ET Classification: Shirt Makers <b>Status: Inactive</b> Positional Accuracy: Automatically positioned to the address	A13SE (SE)	369	-	529299 183451
109	<b>Contemporary Trade Directory Entries</b> Name: Murga-Candler Ltd Location: 57, Bayham Place, London, NW1 0ET Classification: Antiques - Repairing & Restoring <b>Status: Inactive</b> Positional Accuracy: Automatically positioned to the address	A13SE (SE)	369	-	529299 183451
110	<b>Contemporary Trade Directory Entries</b> Name: Sosei Co Ltd Location: 19 Mandela St, London, NW1 0DU Classification: Pharmaceutical Manufacturers & Distributors <b>Status: Inactive</b> Positional Accuracy: Manually positioned to the road within the address or location	A14NW (E)	358	-	529360 183687
111	<b>Contemporary Trade Directory Entries</b> Name: Leather Clad Location: 247, Camden High Street, London, NW1 7BU Classification: Leather Garments & Products <b>Status: Inactive</b> Positional Accuracy: Manually positioned to the address or location	A13NW (NW)	371	-	528807 184004
111	<b>Contemporary Trade Directory Entries</b> Name: Master N V Biotech Ltd Location: 4, Stucley Place, London, NW1 8NS Classification: Laboratories <b>Status: Inactive</b> Positional Accuracy: Automatically positioned to the address	A18SW (N)	394	-	528859 184054
111	<b>Contemporary Trade Directory Entries</b> Name: Metalhead Location: 220, Camden High Street, London, NW1 8QR Classification: T-Shirts <b>Status: Inactive</b> Positional Accuracy: Automatically positioned to the address	A18SW (NW)	406	-	528819 184049
111	<b>Contemporary Trade Directory Entries</b> Name: Leather Land Location: 230, Camden High Street, London, NW1 8QS Classification: Leather Garments & Products <b>Status: Inactive</b> Positional Accuracy: Automatically positioned to the address	A18SW (NW)	447	-	528791 184081
112	<b>Contemporary Trade Directory Entries</b> Name: Howard Chairs Ltd Location: Lymehouse Studios, 30-31, Lyme Street, London, NW1 0EE Classification: Homefurnishings - Manufacturers <b>Status: Inactive</b> Positional Accuracy: Automatically positioned to the address	A18SE (NE)	383	-	529204 184005
113	<b>Contemporary Trade Directory Entries</b> Name: Homeclean Domestic Cleaning Ltd Location: 271, Eversholt Street, London, NW1 1BA Classification: Cleaning Services - Domestic <b>Status: Active</b> Positional Accuracy: Automatically positioned to the address	A13SE (SE)	398	-	529210 183332
113	<b>Contemporary Trade Directory Entries</b> Name: Home Clean Location: 271, Eversholt Street, London, NW1 1BA Classification: Cleaning Services - Domestic <b>Status: Inactive</b> Positional Accuracy: Automatically positioned to the address	A13SE (SE)	398	-	529210 183332
114	<b>Contemporary Trade Directory Entries</b> Name: Dr Clive Medical Ltd Location: Apartment 303, 226, Arlington Road, London, NW1 7HY Classification: Pharmaceutical Manufacturers & Distributors <b>Status: Inactive</b> Positional Accuracy: Automatically positioned to the address	A18SW (NW)	411	-	528736 184009



Map ID	Details	Quadrant Reference (Compass Direction)	Estimated Distance From Site	Contact	NGR
114	<b>Contemporary Trade Directory Entries</b> Name: Serviceteam Ltd Location: Offices and Premises at 3rd Floor Rear, Camden Wharf, 28, Jamestown Road, London, NW1 7BY Classification: Waste Disposal Services <b>Status: Inactive</b> Positional Accuracy: Automatically positioned to the address	A18SW (NW)	448	-	528693 184024
115	<b>Contemporary Trade Directory Entries</b> Name: Sword Telecommunications Ltd Location: 218, Eversholt Street, London, NW1 1BD Classification: Telecommunications Equipment & Systems <b>Status: Inactive</b> Positional Accuracy: Automatically positioned to the address	A13SE (SE)	414	-	529261 183348
116	<b>Contemporary Trade Directory Entries</b> Name: Featherclean Location: 3, Grand Union Walk, Kentish Town Road, London, NW1 9LP Classification: Cleaning Services - Domestic <b>Status: Active</b> Positional Accuracy: Automatically positioned to the address	A18SW (N)	423	-	528957 184106
117	<b>Contemporary Trade Directory Entries</b> Name: Parkway Filling Station Location: Oval Rd, London, NW1 7EB Classification: Petrol Filling Stations - 24 Hour <b>Status: Inactive</b> Positional Accuracy: Manually positioned to the road within the address or location	A12NE (NW)	427	-	528580 183858
118	<b>Contemporary Trade Directory Entries</b> Name: Radley & Co Location: Greater London House, Hampstead Road, London, NW1 7QX Classification: Bags, Belts & Accessories - Manufacturers & Suppliers <b>Status: Inactive</b> Positional Accuracy: Automatically positioned to the address	A8NE (S)	429	-	529135 183255
118	<b>Contemporary Trade Directory Entries</b> Name: Revlon International Corporation Location: Greater London House, Hampstead Road, London, NW1 7QX Classification: Cosmetic Manufacturers <b>Status: Inactive</b> Positional Accuracy: Automatically positioned to the address	A8NE (S)	429	-	529135 183255
119	<b>Contemporary Trade Directory Entries</b> Name: Big Apple Clothing Co Ltd Location: Unit 3, St. Pancras Commercial Centre, Pratt Street, London, NW1 0BY Classification: Clothing & Fabrics - Manufacturers <b>Status: Inactive</b> Positional Accuracy: Automatically positioned to the address	A14NW (NE)	435	-	529348 183938
119	<b>Contemporary Trade Directory Entries</b> Name: Akermans Chocolates Ltd Location: Unit 11, St. Pancras Commercial Centre, Pratt Street, London, NW1 0BY Classification: Confectionery Manufacturers <b>Status: Inactive</b> Positional Accuracy: Automatically positioned to the address	A14NW (NE)	483	-	529395 183953
119	<b>Contemporary Trade Directory Entries</b> Name: Finesse Ltd Location: Unit 7, St. Pancras Commercial Centre, Pratt Street, London, NW1 0BY Classification: Clothing & Fabrics - Manufacturers <b>Status: Inactive</b> Positional Accuracy: Automatically positioned to the address	A14NW (NE)	491	-	529376 183993
119	<b>Contemporary Trade Directory Entries</b> Name: Rugina Ltd Location: Unit 7, St. Pancras Commercial Centre, Pratt Street, London, NW1 0BY Classification: Clothing & Fabrics - Manufacturers <b>Status: Inactive</b> Positional Accuracy: Automatically positioned to the address	A14NW (NE)	491	-	529376 183993
119	<b>Contemporary Trade Directory Entries</b> Name: Scarlett Clothing Ltd Location: 38-40, St. Pancras Way, London, NW1 0QG Classification: Clothing & Fabrics - Manufacturers <b>Status: Inactive</b> Positional Accuracy: Automatically positioned to the address	A14NW (NE)	520	-	529443 183947

Map ID	Details	Quadrant Reference (Compass Direction)	Estimated Distance From Site	Contact	NGR
119	<b>Contemporary Trade Directory Entries</b> Name: Wanted Clothing Ltd Location: 38-40, St. Pancras Way, London, NW1 0QG Classification: Clothing & Fabrics - Manufacturers <b>Status:</b> Inactive Positional Accuracy: Manually positioned to the address or location	A14NW (NE)	520	-	529443 183947
120	<b>Contemporary Trade Directory Entries</b> Name: Ats Euromaster Ltd Location: 70-86, Royal College Street, London, NW1 0TH Classification: Tyre Dealers <b>Status:</b> Active Positional Accuracy: Automatically positioned to the address	A14NW (NE)	439	-	529386 183884
121	<b>Contemporary Trade Directory Entries</b> Name: Pegram Bianco Location: 183, Royal College Street, London, NW1 0SG Classification: Cabinet Makers <b>Status:</b> Inactive Positional Accuracy: Automatically positioned to the address	A18SE (NE)	445	-	529260 184041
121	<b>Contemporary Trade Directory Entries</b> Name: G H Bass & Co Location: Unit 1-15 Lawfords Wharf, Lyme Street, London, NW1 0SF Classification: Footwear Manufacturers & Wholesale <b>Status:</b> Inactive Positional Accuracy: Manually positioned within the geographical locality	A18SE (NE)	452	-	529246 184060
121	<b>Contemporary Trade Directory Entries</b> Name: S E I Bass Location: 142, Royal College Street, London, NW1 0TA Classification: Musical Instrument - Manufacturers <b>Status:</b> Inactive Positional Accuracy: Automatically positioned to the address	A18SE (NE)	470	-	529290 184049
122	<b>Contemporary Trade Directory Entries</b> Name: Max Fordham Llp Location: 42-43, Gloucester Crescent, London, NW1 7PE Classification: Engineering Services <b>Status:</b> Active Positional Accuracy: Automatically positioned to the address	A12NE (NW)	458	-	528580 183918
123	<b>Contemporary Trade Directory Entries</b> Name: Bgb Medical Training Location: Regents Park Barracks, Albany Street, London, NW1 4AL Classification: Medical & Dental Laboratories <b>Status:</b> Inactive Positional Accuracy: Automatically positioned to the address	A8NW (S)	458	-	528812 183220
124	<b>Contemporary Trade Directory Entries</b> Name: Venue Hack Location: Flat 11, Highstone Mansions, 84, Camden Road, LONDON, NW1 9DY Classification: Catering Equipment <b>Status:</b> Active Positional Accuracy: Automatically positioned to the address	A18SE (NE)	466	-	529177 184113
124	<b>Contemporary Trade Directory Entries</b> Name: E D C Technology Location: 88-90, Camden Road, London, NW1 9EA Classification: Carpet, Curtain & Upholstery Cleaners <b>Status:</b> Active Positional Accuracy: Manually positioned to the address or location	A18SE (NE)	466	-	529177 184113
124	<b>Contemporary Trade Directory Entries</b> Name: Proform Uk Ltd Location: 88-90, Camden Road, London, NW1 9EA Classification: Plastic Products - Manufacturers <b>Status:</b> Inactive Positional Accuracy: Automatically positioned to the address	A18SE (NE)	466	-	529177 184113
124	<b>Contemporary Trade Directory Entries</b> Name: Service Point Location: 203, Royal College Street, London, NW1 0SG Classification: Copying & Duplicating Machines & Supplies <b>Status:</b> Inactive Positional Accuracy: Automatically positioned to the address	A18SE (NE)	487	-	529226 184112
125	<b>Contemporary Trade Directory Entries</b> Name: Lightning Graphics Location: 1, Centric Close, Oval Road, London, NW1 7EP Classification: Printers <b>Status:</b> Inactive Positional Accuracy: Automatically positioned to the address	A12NE (NW)	473	-	528529 183857



Map ID	Details	Quadrant Reference (Compass Direction)	Estimated Distance From Site	Contact	NGR
125	<b>Contemporary Trade Directory Entries</b> Name: Imedia Print (City) Ltd Location: 2, Centric Close, Oval Road, London, NW1 7EP Classification: Copying & Duplicating Services <b>Status:</b> Inactive Positional Accuracy: Automatically positioned to the address	A12NE (NW)	485	-	528521 183868
126	<b>Contemporary Trade Directory Entries</b> Name: Lab Merchant Location: 2, Royal College Street, London, NW1 0NH Classification: Laboratory Equipment, Instruments & Supplies <b>Status:</b> Inactive Positional Accuracy: Automatically positioned to the address	A14NW (E)	482	-	529484 183691
126	<b>Contemporary Trade Directory Entries</b> Name: Immune Targeting System Location: 2, Royal College Street, London, NW1 0NH Classification: Laboratories <b>Status:</b> Inactive Positional Accuracy: Automatically positioned to the address	A14NW (E)	482	-	529484 183691
126	<b>Contemporary Trade Directory Entries</b> Name: Medcity Location: 2, Royal College Street, London, NW1 0NH Classification: Laboratories <b>Status:</b> Inactive Positional Accuracy: Automatically positioned to the address	A14NW (E)	482	-	529484 183691
127	<b>Contemporary Trade Directory Entries</b> Name: E Wilson Location: Flat 15, Lydford, Royal College Street, London, NW1 0SA Classification: Commercial Cleaning Services <b>Status:</b> Inactive Positional Accuracy: Automatically positioned to the address	A14SW (E)	485	-	529483 183608
128	<b>Contemporary Trade Directory Entries</b> Name: C & M Cars & Ecobikes Location: 152 Royal College St, London, NW1 0TA Classification: Car Dealers - Used <b>Status:</b> Inactive Positional Accuracy: Manually positioned to the address or location	A18SE (NE)	493	-	529262 184098
129	<b>Contemporary Trade Directory Entries</b> Name: Globe Motors Location: 12a, Mornington Crescent, London, NW1 7RH Classification: Garage Services <b>Status:</b> Active Positional Accuracy: Automatically positioned to the address	A8NE (S)	494	-	529062 183165
130	<b>Contemporary Trade Directory Entries</b> Name: Warren Evans Location: 3a, Prowse Place, London, NW1 9PH Classification: Bed & Mattress Manufacturers <b>Status:</b> Inactive Positional Accuracy: Automatically positioned to the address	A18SE (N)	504	-	529063 184184
130	<b>Contemporary Trade Directory Entries</b> Name: Motorweld Location: 11-14, Ivor Street, London, NW1 9PJ Classification: Garage Services <b>Status:</b> Inactive Positional Accuracy: Automatically positioned in the proximity of the address	A18SE (N)	553	-	529064 184233
130	<b>Contemporary Trade Directory Entries</b> Name: Think Tank Media Location: 7-8, Jeffreys Place, London, NW1 9PP Classification: Printers <b>Status:</b> Inactive Positional Accuracy: Automatically positioned to the address	A18SE (N)	596	-	529057 184277
131	<b>Contemporary Trade Directory Entries</b> Name: Arthur'S Location: 49 Kentish Town Rd, London, NW1 8NX Classification: Car Body Repairs <b>Status:</b> Inactive Positional Accuracy: Automatically positioned to the address	A18SW (N)	514	-	528930 184194
131	<b>Contemporary Trade Directory Entries</b> Name: Stars Digital Ltd Location: 47, Kentish Town Road, London, NW1 8NX Classification: Photo & Digital Imaging Bureaus <b>Status:</b> Inactive Positional Accuracy: Automatically positioned to the address	A18SW (N)	514	-	528930 184194

Map ID	Details	Quadrant Reference (Compass Direction)	Estimated Distance From Site	Contact	NGR
131	<b>Contemporary Trade Directory Entries</b> Name: Cross Design & Print Location: 47, Kentish Town Road, London, NW1 8NX Classification: Printers <b>Status: Inactive</b> Positional Accuracy: Manually positioned to the address or location	A18SW (N)	514	-	528930 184194
131	<b>Contemporary Trade Directory Entries</b> Name: The Fremantle Corporation Location: 2, Water Lane, London, NW1 8NZ Classification: Distribution Services <b>Status: Inactive</b> Positional Accuracy: Automatically positioned to the address	A18SW (N)	519	-	528886 184192
131	<b>Contemporary Trade Directory Entries</b> Name: E Supplier Ltd Location: 49, Kentish Town Road, London, NW1 8NX Classification: T-Shirts <b>Status: Inactive</b> Positional Accuracy: Automatically positioned to the address	A18SW (N)	539	-	528914 184217
131	<b>Contemporary Trade Directory Entries</b> Name: Adam Engineering Ltd Location: 49, Kentish Town Road, London, NW1 8NX Classification: Metal Workers <b>Status: Inactive</b> Positional Accuracy: Automatically positioned to the address	A18SW (N)	539	-	528914 184217
131	<b>Contemporary Trade Directory Entries</b> Name: Victory Motorcycles Location: 49, Kentish Town Road, London, NW1 8NX Classification: Motor Cycle Repairs <b>Status: Inactive</b> Positional Accuracy: Automatically positioned to the address	A18SW (N)	539	-	528914 184217
131	<b>Contemporary Trade Directory Entries</b> Name: Harry Motors Location: 17, Leybourne Road, London, NW1 8QY Classification: Garage Services <b>Status: Inactive</b> Positional Accuracy: Automatically positioned to the address	A18SW (N)	546	-	528866 184214
131	<b>Contemporary Trade Directory Entries</b> Name: Jacks Motors Location: 2, Torbay Street, London, NW1 8RR Classification: Mot Testing Centres <b>Status: Inactive</b> Positional Accuracy: Automatically positioned to the address	A18SW (N)	559	-	528876 184230
131	<b>Contemporary Trade Directory Entries</b> Name: J F S Location: 2a, Torbay Street, London, NW1 8RR Classification: Car Body Repairs <b>Status: Inactive</b> Positional Accuracy: Automatically positioned to the address	A18SW (N)	559	-	528876 184230
131	<b>Contemporary Trade Directory Entries</b> Name: Prowers Place Autos Location: 2, Torbay Street, London, NW1 8RR Classification: Car Body Repairs <b>Status: Inactive</b> Positional Accuracy: Automatically positioned to the address	A18SW (N)	559	-	528876 184230
132	<b>Contemporary Trade Directory Entries</b> Name: The Transfer Works Location: 17-19, Bonny Street, London, NW1 9PE Classification: Printers <b>Status: Active</b> Positional Accuracy: Automatically positioned to the address	A18SE (N)	519	-	529127 184186
132	<b>Contemporary Trade Directory Entries</b> Name: Cleaning Services Camden Town Location: 13, Bonny Street, London, NW1 9PE Classification: Commercial Cleaning Services <b>Status: Inactive</b> Positional Accuracy: Automatically positioned to the address	A18SE (N)	519	-	529110 184190
132	<b>Contemporary Trade Directory Entries</b> Name: Cleaning Services Camden Town Location: 13, Bonny Street, London, NW1 9PE Classification: Commercial Cleaning Services <b>Status: Active</b> Positional Accuracy: Automatically positioned to the address	A18SE (N)	519	-	529110 184190



Map ID	Details	Quadrant Reference (Compass Direction)	Estimated Distance From Site	Contact	NGR
132	<b>Contemporary Trade Directory Entries</b> Name: Portland Media Location: Unit 1,17-19 Bonny Street, London, NW1 9PE Classification: Printers <b>Status: Active</b> Positional Accuracy: Manually positioned within the geographical locality	A18SE (N)	519	-	529110 184190
132	<b>Contemporary Trade Directory Entries</b> Name: C & D Print Media Location: 17 Bonny Street, London, NW1 9PE Classification: Printers <b>Status: Active</b> Positional Accuracy: Automatically positioned to the address	A18SE (N)	519	-	529127 184186
132	<b>Contemporary Trade Directory Entries</b> Name: Transformation Location: 17-19, Bonny Street, London, NW1 9PE Classification: Refrigeration Equipment - Commercial <b>Status: Inactive</b> Positional Accuracy: Automatically positioned to the address	A18SE (N)	520	-	529127 184187
132	<b>Contemporary Trade Directory Entries</b> Name: Clearest Colour Print Location: 17-19, Bonny Street, London, NW1 9PE Classification: Printers <b>Status: Inactive</b> Positional Accuracy: Automatically positioned to the address	A18SE (N)	520	-	529127 184187
132	<b>Contemporary Trade Directory Entries</b> Name: Compass & Diamond Print Solutions Ltd Location: 17-19, Bonny Street, London, NW1 9PE Classification: Printers <b>Status: Inactive</b> Positional Accuracy: Automatically positioned to the address	A18SE (N)	520	-	529127 184187
133	<b>Contemporary Trade Directory Entries</b> Name: Camden Tyre Services Location: 166, Royal College Street, London, NW1 0SP Classification: Tyre Dealers <b>Status: Active</b> Positional Accuracy: Automatically positioned to the address	A18SE (NE)	529	-	529242 184151
133	<b>Contemporary Trade Directory Entries</b> Name: Blaire Air Conditioning Location: 176, Royal College Street, London, NW1 0SP Classification: Air Conditioning & Refrigeration Contractors <b>Status: Inactive</b> Positional Accuracy: Manually positioned to the address or location	A18SE (NE)	533	-	529223 184166
133	<b>Contemporary Trade Directory Entries</b> Name: Camden Bike Breakers Location: 178b, Royal College Street, London, NW1 0SP Classification: Motor Cycle Breakers & Dismantlers <b>Status: Inactive</b> Positional Accuracy: Automatically positioned to the address	A18SE (NE)	541	-	529212 184179
133	<b>Contemporary Trade Directory Entries</b> Name: Camden Boxframe Co Ltd Location: 110, Camden Road, London, NW1 9EE Classification: Joinery Manufacturers <b>Status: Inactive</b> Positional Accuracy: Automatically positioned to the address	A18SE (NE)	566	-	529221 184203
134	<b>Contemporary Trade Directory Entries</b> Name: Crowndale Dry Cleaners Location: 2, Crowndale Road, LONDON, NW1 1TT Classification: Dry Cleaners <b>Status: Inactive</b> Positional Accuracy: Automatically positioned to the address	A14SW (E)	532	-	529506 183498
134	<b>Contemporary Trade Directory Entries</b> Name: Cleaners (Regents Park) Location: 7, Crowndale Road, London, NW1 1TU Classification: Cleaning Services - Domestic <b>Status: Inactive</b> Positional Accuracy: Automatically positioned to the address	A14SW (E)	570	-	529533 183463
135	<b>Contemporary Trade Directory Entries</b> Name: Car Scraping Scrap Yards In North West London Location: 94, West Yard, Camden Lock Place, London, NW1 8AF Classification: Car Breakers & Dismantlers <b>Status: Inactive</b> Positional Accuracy: Automatically positioned to the address	A17SE (NW)	534	-	528630 184084

Map ID	Details	Quadrant Reference (Compass Direction)	Estimated Distance From Site	Contact	NGR
135	<b>Contemporary Trade Directory Entries</b> Name: Scrap Yard In Camden Town Location: Camden Lock Place, London, nw1 8af Classification: Car Breakers & Dismantlers <b>Status:</b> Inactive Positional Accuracy: Manually positioned within the geographical locality	A17SE (NW)	534	-	528630 184084
135	<b>Contemporary Trade Directory Entries</b> Name: World Panorama Ltd Location: West Yard, Camden Lock Pl, London, NW1 8AF Classification: Photo & Digital Imaging Bureaus <b>Status:</b> Inactive Positional Accuracy: Manually positioned to the address or location	A17SE (NW)	534	-	528630 184083
135	<b>Contemporary Trade Directory Entries</b> Name: A B R Carpets Location: 73 West Yard, Camden Lock Place, London, NW1 8AF Classification: Breakdown and Recovery <b>Status:</b> Active Positional Accuracy: Automatically positioned to the address	A17SE (NW)	544	-	528624 184092
135	<b>Contemporary Trade Directory Entries</b> Name: Silk Shop Location: 45/46, Middle Yard, Camden Lock Place, London, NW1 8AF Classification: Clothing & Fabrics - Manufacturers <b>Status:</b> Inactive Positional Accuracy: Automatically positioned to the address	A18SW (NW)	554	-	528651 184124
136	<b>Contemporary Trade Directory Entries</b> Name: Davey Autos Ltd Location: 6, Haven Street, London, NW1 8QX Classification: Garage Services <b>Status:</b> Inactive Positional Accuracy: Automatically positioned to the address	A18SW (N)	544	-	528782 184184
136	<b>Contemporary Trade Directory Entries</b> Name: A J Autos Location: 6, Haven Street, London, NW1 8QX Classification: Car Engine Tuning & Diagnostic Services <b>Status:</b> Inactive Positional Accuracy: Automatically positioned to the address	A18SW (N)	544	-	528782 184184
136	<b>Contemporary Trade Directory Entries</b> Name: Morton Stockwell Location: 14, Leybourne Road, London, NW1 8QY Classification: Classic Car Specialists <b>Status:</b> Inactive Positional Accuracy: Automatically positioned to the address	A18SW (N)	551	-	528831 184210
136	<b>Contemporary Trade Directory Entries</b> Name: F & A Motors Location: 10, Leybourne Road, London, NW1 8QY Classification: Garage Services <b>Status:</b> Inactive Positional Accuracy: Automatically positioned to the address	A18SW (N)	555	-	528811 184208
136	<b>Contemporary Trade Directory Entries</b> Name: K & P Coachwork Location: 12, Leybourne Road, London, NW1 8QY Classification: Car Body Repairs <b>Status:</b> Inactive Positional Accuracy: Automatically positioned to the address	A18SW (N)	555	-	528817 184209
136	<b>Contemporary Trade Directory Entries</b> Name: W Starling Location: 9-11, Leybourne Road, London, NW1 8QY Classification: Car Body Repairs <b>Status:</b> Inactive Positional Accuracy: Automatically positioned to the address	A18SW (N)	555	-	528811 184208
136	<b>Contemporary Trade Directory Entries</b> Name: Ardi Location: 9-11, Leybourne Road, London, NW1 8QY Classification: Garage Services <b>Status:</b> Inactive Positional Accuracy: Automatically positioned to the address	A18SW (N)	555	-	528811 184208
136	<b>Contemporary Trade Directory Entries</b> Name: Totos Car Clinic Location: 10-11 Leybourne Rd, London, NW1 8QY Classification: Car Body Repairs <b>Status:</b> Inactive Positional Accuracy: Manually positioned to the address or location	A18SW (N)	556	-	528810 184208



Map ID	Details	Quadrant Reference (Compass Direction)	Estimated Distance From Site	Contact	NGR
136	<b>Contemporary Trade Directory Entries</b> Name: R J Motors Location: 8, Leybourne Road, London, NW1 8QY Classification: Car Body Repairs <b>Status:</b> Inactive Positional Accuracy: Automatically positioned in the proximity of the address	A18SW (N)	570	-	528830 184230
137	<b>Contemporary Trade Directory Entries</b> Name: Camden Metal Recycling Location: 49a Kentish Town Road, 1 The Arches, London, NW1 8NX Classification: Scrap Metal Merchants <b>Status:</b> Inactive Positional Accuracy: Manually positioned within the geographical locality	A18SW (N)	545	-	528926 184225
138	<b>Contemporary Trade Directory Entries</b> Name: Panther Office Ltd Location: 38, Bruges Place, London, NW1 0TL Classification: Office Furniture & Equipment <b>Status:</b> Inactive Positional Accuracy: Automatically positioned to the address	A18SE (NE)	545	-	529303 184134
138	<b>Contemporary Trade Directory Entries</b> Name: Ideal Cars Location: Randolph St, London, NW1 0SS Classification: Car Body Repairs <b>Status:</b> Inactive Positional Accuracy: Manually positioned to the road within the address or location	A18SE (NE)	556	-	529282 184160
139	<b>Contemporary Trade Directory Entries</b> Name: Urgent Detergent Location: 160, Camden Street, London, NW1 9PT Classification: Commercial Cleaning Services <b>Status:</b> Inactive Positional Accuracy: Automatically positioned to the address	A18SE (N)	549	-	529006 184233
139	<b>Contemporary Trade Directory Entries</b> Name: Urgent Detergent Location: 160, Camden Street, London, NW1 9PT Classification: Cleaning Services - Domestic <b>Status:</b> Inactive Positional Accuracy: Automatically positioned to the address	A18SE (N)	549	-	529006 184233
140	<b>Contemporary Trade Directory Entries</b> Name: Rileys Electricians Ltd Location: 210, Camden High Street, London, NW1 8QR Classification: Domestic Appliances - Servicing, Repairs & Parts <b>Status:</b> Active Positional Accuracy: Automatically positioned to the address	A18SW (NW)	553	-	528679 184140
141	<b>Contemporary Trade Directory Entries</b> Name: Mattacol Location: 22, St. Pancras Way, London, NW1 0QG Classification: Photographic Processors <b>Status:</b> Inactive Positional Accuracy: Manually positioned to the address or location	A14NW (NE)	557	-	529508 183904
142	<b>Contemporary Trade Directory Entries</b> Name: Travis Perkins Plc Location: Timber Yard, St. Pancras Way, LONDON, NW1 0PT Classification: Builders' Merchants <b>Status:</b> Active Positional Accuracy: Automatically positioned to the address	A14NW (E)	561	-	529555 183764
142	<b>Contemporary Trade Directory Entries</b> Name: Travis Perkins Trading Co Ltd Location: 11-13, St. Pancras Way, London, NW1 0PT Classification: Builders' Merchants <b>Status:</b> Inactive Positional Accuracy: Automatically positioned to the address	A14NW (E)	567	-	529566 183732
142	<b>Contemporary Trade Directory Entries</b> Name: Travis Perkins Trading Co Ltd Location: 11-13, St. Pancras Way, London, NW1 0PT Classification: Builders' Merchants <b>Status:</b> Inactive Positional Accuracy: Automatically positioned to the address	A14NW (E)	567	-	529566 183732
143	<b>Contemporary Trade Directory Entries</b> Name: Synthace Location: 2, Royal College Street, London, NW1 0NH Classification: Laboratories <b>Status:</b> Active Positional Accuracy: Automatically positioned to the address	A14SW (E)	566	-	529558 183565

Map ID	Details	Quadrant Reference (Compass Direction)	Estimated Distance From Site	Contact	NGR
143	<b>Contemporary Trade Directory Entries</b> Name: Deltadot Location: 2, Royal College Street, London, NW1 0NH Classification: Laboratories <b>Status: Active</b> Positional Accuracy: Automatically positioned to the address	A14SW (E)	566	-	529558 183565
144	<b>Contemporary Trade Directory Entries</b> Name: Stained Glass Design Location: 5, Rosendale Way, London, NW1 0XB Classification: Stained Glass Designers & Producers <b>Status: Inactive</b> Positional Accuracy: Automatically positioned to the address	A19SW (NE)	568	-	529449 184025
145	<b>Contemporary Trade Directory Entries</b> Name: Heaven Dry Cleaners Location: 112, Camden Road, London, NW1 9EE Classification: Dry Cleaners <b>Status: Active</b> Positional Accuracy: Automatically positioned to the address	A18SE (NE)	571	-	529222 184208
145	<b>Contemporary Trade Directory Entries</b> Name: Camden Scaffolding Location: 114, Camden Road, London, NW1 9EE Classification: Scaffolding & Work Platforms <b>Status: Inactive</b> Positional Accuracy: Automatically positioned to the address	A18SE (NE)	575	-	529224 184211
145	<b>Contemporary Trade Directory Entries</b> Name: Swedbrand Location: 180, Royal College Street, London, NW1 9NN Classification: Boxes & Cartons <b>Status: Active</b> Positional Accuracy: Automatically positioned to the address	A18SE (N)	584	-	529195 184232
145	<b>Contemporary Trade Directory Entries</b> Name: Radiance Printers Location: Execo House, 182, Royal College Street, London, NW1 9NN Classification: Printers <b>Status: Inactive</b> Positional Accuracy: Automatically positioned to the address	A18SE (N)	584	-	529189 184234
145	<b>Contemporary Trade Directory Entries</b> Name: N K Print & Design Location: 186, Royal College Street, London, NW1 9NN Classification: Printers <b>Status: Active</b> Positional Accuracy: Automatically positioned to the address	A18SE (N)	586	-	529181 184240
145	<b>Contemporary Trade Directory Entries</b> Name: Jansen Uk Location: 65, Camden Road, London, NW1 9EU Classification: Hardware <b>Status: Active</b> Positional Accuracy: Automatically positioned to the address	A18SE (N)	604	-	529203 184251
145	<b>Contemporary Trade Directory Entries</b> Name: D Jansen Location: 65, Camden Road, London, NW1 9EU Classification: Gas Suppliers <b>Status: Inactive</b> Positional Accuracy: Automatically positioned to the address	A18SE (N)	604	-	529203 184251
145	<b>Contemporary Trade Directory Entries</b> Name: Home Cleaning (London) Location: 69, Camden Road, London, NW1 9EU Classification: Cleaning Services - Domestic <b>Status: Inactive</b> Positional Accuracy: Automatically positioned to the address	A18SE (N)	613	-	529214 184257
146	<b>Contemporary Trade Directory Entries</b> Name: Terminix Peter Cox Ltd Location: 231, Royal College Street, London, NW1 9LT Classification: Damp & Dry Rot Control <b>Status: Inactive</b> Positional Accuracy: Automatically positioned to the address	A18SE (N)	573	-	529153 184235
146	<b>Contemporary Trade Directory Entries</b> Name: Parcelworld Uk Ltd Location: 233, Royal College Street, London, NW1 9LT Classification: Freight Forwarders <b>Status: Inactive</b> Positional Accuracy: Automatically positioned to the address	A18SE (N)	578	-	529149 184241



Map ID	Details	Quadrant Reference (Compass Direction)	Estimated Distance From Site	Contact	NGR
147	<b>Contemporary Trade Directory Entries</b> Name: Croc Textile Location: New Hawley Primary School Development Site, 3, Hawley Road, London, NW1 8RP Classification: Clothing & Fabrics - Manufacturers <b>Status: Inactive</b> Positional Accuracy: Automatically positioned to the address	A18SW (N)	583	-	528884 184256
147	<b>Contemporary Trade Directory Entries</b> Name: Tower Garments Ltd Location: 1, Hawley Road, London, NW1 8RP Classification: Clothing & Fabrics - Manufacturers <b>Status: Inactive</b> Positional Accuracy: Automatically positioned to the address	A18SW (N)	597	-	528899 184273
147	<b>Contemporary Trade Directory Entries</b> Name: James Phelps Ltd Location: 9, Hawley Road, London, NW1 8RP Classification: Builders' Merchants <b>Status: Inactive</b> Positional Accuracy: Automatically positioned to the address	A18SW (N)	611	-	528852 184278
147	<b>Contemporary Trade Directory Entries</b> Name: Phelps Location: 9, Hawley Road, London, NW1 8RP Classification: Builders' Merchants <b>Status: Inactive</b> Positional Accuracy: Automatically positioned to the address	A18SW (N)	611	-	528852 184278
148	<b>Contemporary Trade Directory Entries</b> Name: Account Me In Location: 5, Crowndale Road, London, NW1 1TU Classification: Cargo Handling Services <b>Status: Inactive</b> Positional Accuracy: Automatically positioned to the address	A14SW (E)	584	-	529550 183468
148	<b>Contemporary Trade Directory Entries</b> Name: That Nice Launderette Location: 3, Crowndale Road, London, NW1 1TU Classification: Laundries & Launderettes <b>Status: Active</b> Positional Accuracy: Automatically positioned to the address	A14SW (E)	584	-	529550 183468
149	<b>Contemporary Trade Directory Entries</b> Name: Hay & Robertson Plc Location: 8-14, St. Pancras Way, London, NW1 0QG Classification: Clothing & Fabrics - Manufacturers <b>Status: Inactive</b> Positional Accuracy: Automatically positioned to the address	A14NW (E)	587	-	529562 183846
149	<b>Contemporary Trade Directory Entries</b> Name: Cell Medica Location: Canalside Studios, 8-14, St. Pancras Way, London, NW1 0QG Classification: Laboratories <b>Status: Active</b> Positional Accuracy: Automatically positioned to the address	A14NW (E)	593	-	529567 183853
150	<b>Contemporary Trade Directory Entries</b> Name: Beacon Scaffolding Ltd Location: 36, Gloucester Avenue, London, NW1 7BB Classification: Scaffolding & Work Platforms <b>Status: Inactive</b> Positional Accuracy: Automatically positioned to the address	A12NE (NW)	588	-	528426 183907
151	<b>Contemporary Trade Directory Entries</b> Name: 88 Car Repairs Location: 87 Baynes St, London, NW1 0TZ Classification: Garage Services <b>Status: Inactive</b> Positional Accuracy: Manually positioned to the road within the address or location	A19SW (NE)	589	-	529360 184146
151	<b>Contemporary Trade Directory Entries</b> Name: Burlington Camden Location: 90-94, Baynes Street, London, NW1 0TZ Classification: Garage Services <b>Status: Inactive</b> Positional Accuracy: Automatically positioned to the address	A19SW (NE)	593	-	529352 184157

Map ID	Details	Quadrant Reference (Compass Direction)	Estimated Distance From Site	Contact	NGR
151	<b>Contemporary Trade Directory Entries</b> Name: Burlingtons Camden Location: 90-94, Baynes Street, London, NW1 0TZ Classification: Garage Services <b>Status: Inactive</b> Positional Accuracy: Automatically positioned to the address	A19SW (NE)	593	-	529352 184157
151	<b>Contemporary Trade Directory Entries</b> Name: Stock Motors Co Location: 77-79 Randolph St, London, NW1 0SR Classification: Garage Services <b>Status: Inactive</b> Positional Accuracy: Manually positioned to the road within the address or location	A19SW (NE)	601	-	529324 184187
151	<b>Contemporary Trade Directory Entries</b> Name: Joe Kenny Heating Location: 121, St. Pancras Way, London, NW1 0RD Classification: Boilers - Servicing, Replacements & Repairs <b>Status: Active</b> Positional Accuracy: Automatically positioned to the address	A19SW (NE)	634	-	529368 184196
152	<b>Contemporary Trade Directory Entries</b> Name: W J Arbuckle Location: 7-9, St. Pancras Way, London, NW1 0PB Classification: Scrap Metal Merchants <b>Status: Inactive</b> Positional Accuracy: Automatically positioned to the address	A14SW (E)	592	-	529591 183605
152	<b>Contemporary Trade Directory Entries</b> Name: Barbican Metals Location: 7-9, St. Pancras Way, London, NW1 0PB Classification: Scrap Metal Merchants <b>Status: Inactive</b> Positional Accuracy: Automatically positioned to the address	A14SW (E)	592	-	529591 183605
153	<b>Contemporary Trade Directory Entries</b> Name: Cameron Graphics Services Ltd Location: Studio 10, James Cameron House, Castlehaven Rd, London, NW1 8QW Classification: Digital Printing <b>Status: Inactive</b> Positional Accuracy: Manually positioned to the address or location	A18SW (N)	592	-	528752 184224
154	<b>Contemporary Trade Directory Entries</b> Name: Cleaners Camden Location: 155, Chalton Street, London, NW1 1NR Classification: Commercial Cleaning Services <b>Status: Inactive</b> Positional Accuracy: Automatically positioned to the address	A9NW (SE)	597	-	529472 183302
155	<b>Contemporary Trade Directory Entries</b> Name: Reflex Action Ltd Location: 1st Floor 6 St Pancras Way, London, NW1 1AA Classification: Mechanical Engineers <b>Status: Inactive</b> Positional Accuracy: Manually positioned to the address or location	A14NW (E)	624	-	529620 183762
156	<b>Contemporary Trade Directory Entries</b> Name: Buchanan Motors Location: 128a, Camden Road, London, NW1 9EE Classification: Garage Services <b>Status: Active</b> Positional Accuracy: Automatically positioned to the address	A18SE (NE)	647	-	529263 184273
157	<b>Contemporary Trade Directory Entries</b> Name: For Your Ears Only Ltd Location: Unit 88, The Stables Market, Chalk Farm Road, London, NW1 8AH Classification: Radio Communication Equipment <b>Status: Inactive</b> Positional Accuracy: Automatically positioned to the address	A17SE (NW)	654	-	528574 184192
157	<b>Contemporary Trade Directory Entries</b> Name: Unique Home London Location: Unit 53, The Stables Market, Chalk Farm Road, LONDON, NW1 8AH Classification: Lighting Manufacturers <b>Status: Active</b> Positional Accuracy: Automatically positioned to the address	A17SE (NW)	654	-	528574 184192
157	<b>Contemporary Trade Directory Entries</b> Name: Big Teezar Location: Unit 406, The Stables Market, Chalk Farm Road, LONDON, NW1 8AH Classification: T-Shirts <b>Status: Active</b> Positional Accuracy: Automatically positioned to the address	A17SE (NW)	654	-	528574 184192

Map ID	Details	Quadrant Reference (Compass Direction)	Estimated Distance From Site	Contact	NGR
158	<b>Contemporary Trade Directory Entries</b> Name: West End Services Location: Flat 59, Augustus House, Augustus Street, London, NW1 3TB Classification: Cleaning Services - Domestic <b>Status:</b> Inactive Positional Accuracy: Automatically positioned to the address	A8NE (S)	657	-	529005 182995
159	<b>Contemporary Trade Directory Entries</b> Name: Aqua Clean Location: 46, Charrington Street, London, NW1 1RD Classification: Cleaning Services - Domestic <b>Status:</b> Active Positional Accuracy: Automatically positioned to the address	A14SW (SE)	658	-	529588 183371
159	<b>Contemporary Trade Directory Entries</b> Name: Dew Clean International Location: 46, Charrington Street, London, NW1 1RD Classification: Commercial Cleaning Services <b>Status:</b> Inactive Positional Accuracy: Automatically positioned to the address	A14SW (SE)	659	-	529588 183371
160	<b>Contemporary Trade Directory Entries</b> Name: Pink Piranha Location: 21, Chalk Farm Road, London, NW1 8AG Classification: Laundries & Launderettes <b>Status:</b> Inactive Positional Accuracy: Automatically positioned to the address	A17SE (NW)	666	-	528622 184238
161	<b>Contemporary Trade Directory Entries</b> Name: 2m Design Location: 2 Camon Lock Market, London, NW1 8AH Classification: Mirrors & Decorative Glass <b>Status:</b> Inactive Positional Accuracy: Manually positioned within the geographical locality	A17SE (NW)	673	-	528523 184176
161	<b>Contemporary Trade Directory Entries</b> Name: Cactus London Location: The Stables Market, Chalk Farm Road, London, NW1 8AH Classification: Leather Merchants & Wholesalers <b>Status:</b> Active Positional Accuracy: Automatically positioned to the address	A17SE (NW)	702	-	528545 184230
161	<b>Contemporary Trade Directory Entries</b> Name: Tribu Location: Unit 99e, The Stables Market, Chalk Farm Road, London, NW1 8AH Classification: Jewellery Manufacturers & Repairers <b>Status:</b> Inactive Positional Accuracy: Automatically positioned to the address	A17SE (NW)	702	-	528545 184230
161	<b>Contemporary Trade Directory Entries</b> Name: Printzxpres Location: The Stables Market, Chalk Farm Road, London, NW1 8AH Classification: Printers <b>Status:</b> Active Positional Accuracy: Automatically positioned to the address	A17SE (NW)	702	-	528545 184230
161	<b>Contemporary Trade Directory Entries</b> Name: Expert Leather Products Uk Ltd Location: Unit 93, The Stables Market, Chalk Farm Road, London, NW1 8AH Classification: Leather Garments & Products <b>Status:</b> Active Positional Accuracy: Automatically positioned to the address	A17SE (NW)	702	-	528545 184230
161	<b>Contemporary Trade Directory Entries</b> Name: Urban Clothing Location: The Stables Market, Chalk Farm Road, London, NW1 8AH Classification: Printers Textile <b>Status:</b> Inactive Positional Accuracy: Automatically positioned to the address	A17SE (NW)	702	-	528545 184230
161	<b>Contemporary Trade Directory Entries</b> Name: Eye On Design Location: The Stables Market, Chalk Farm Rd, London, NW1 8AH Classification: Homefurnishings - Manufacturers <b>Status:</b> Inactive Positional Accuracy: Manually positioned within the geographical locality	A17SE (NW)	710	-	528524 184224
161	<b>Contemporary Trade Directory Entries</b> Name: Hooky Location: The Stables Market, Chalk Farm Rd, London, NW1 8AH Classification: Printers Textile <b>Status:</b> Inactive Positional Accuracy: Manually positioned within the geographical locality	A17SE (NW)	710	-	528524 184224



Map ID	Details	Quadrant Reference (Compass Direction)	Estimated Distance From Site	Contact	NGR
161	<b>Contemporary Trade Directory Entries</b> Name: Marquel Location: Unit 521, The Stables Market, Chalk Farm Road, London, NW1 8AH Classification: Jewellery Manufacturers & Repairers <b>Status:</b> Inactive Positional Accuracy: Automatically positioned to the address	A17SE (NW)	711	-	528524 184225
161	<b>Contemporary Trade Directory Entries</b> Name: X-Ray Fog Location: Unit 711, The Stables Market, Chalk Farm Rd, London, NW1 8AH Classification: T-Shirts <b>Status:</b> Inactive Positional Accuracy: Manually positioned within the geographical locality	A17SE (NW)	711	-	528524 184225
161	<b>Contemporary Trade Directory Entries</b> Name: Hard Floor Cleaning Camden Location: Unit 90, The Stables Market, Chalk Farm Road, London, NW1 8AH Classification: Floor Cleaning & Polishing Equipment - Manufacturers & Distributors <b>Status:</b> Inactive Positional Accuracy: Automatically positioned to the address	A17SE (NW)	735	-	528483 184223
161	<b>Contemporary Trade Directory Entries</b> Name: Hazara Enterprise Location: 14D The Stables Market, Chalk Farm Rd, London, NW1 8AH Classification: Furniture - Repairing & Restoring <b>Status:</b> Inactive Positional Accuracy: Manually positioned within the geographical locality	A17SE (NW)	747	-	528478 184234
162	<b>Contemporary Trade Directory Entries</b> Name: Ibstock Plc Location: 180, Albany Street, London, NW1 4AW Classification: Brick Manufacturers <b>Status:</b> Inactive Positional Accuracy: Automatically positioned to the address	A8NW (S)	674	-	528776 183004
163	<b>Contemporary Trade Directory Entries</b> Name: St Pancras Hospital Location: St. Pancras Hospital, 4, St. Pancras Way, London, NW1 0PE Classification: Hospitals <b>Status:</b> Inactive Positional Accuracy: Automatically positioned to the address	A14SE (E)	689	-	529689 183612
163	<b>Contemporary Trade Directory Entries</b> Name: Nhs Camden Location: St. Pancras Hospital, 4, St. Pancras Way, London, NW1 0PE Classification: Hospitals <b>Status:</b> Inactive Positional Accuracy: Automatically positioned to the address	A14SE (E)	689	-	529689 183612
163	<b>Contemporary Trade Directory Entries</b> Name: Camden N H S Mental Health Trust Within St Pancras Hospital Location: St. Pancras Hospital, 4, St. Pancras Way, London, NW1 0PE Classification: Hospitals <b>Status:</b> Active Positional Accuracy: Automatically positioned to the address	A14SE (E)	689	-	529689 183612
164	<b>Contemporary Trade Directory Entries</b> Name: Camden Cab Company Ltd Location: 5a, Agar Place, London, NW1 0RG Classification: Garage Services <b>Status:</b> Active Positional Accuracy: Automatically positioned to the address	A19SW (NE)	695	-	529429 184226
165	<b>Contemporary Trade Directory Entries</b> Name: Prolific Dvd Solutions Ltd Location: 164, Eversholt Street, London, NW1 1BL Classification: Manufacturers <b>Status:</b> Inactive Positional Accuracy: Automatically positioned to the address	A9NW (SE)	697	-	529411 183107
165	<b>Contemporary Trade Directory Entries</b> Name: Mary Kay Location: 163, Eversholt Street, London, NW1 1BU Classification: Cosmetic Manufacturers <b>Status:</b> Active Positional Accuracy: Automatically positioned to the address	A9NW (SE)	705	-	529386 183080
165	<b>Contemporary Trade Directory Entries</b> Name: Troup Bywaters & Anders - Reta Location: 183, Eversholt Street, London, NW1 1BU Classification: Automation Systems & Equipment <b>Status:</b> Inactive Positional Accuracy: Automatically positioned to the address	A9NW (SE)	705	-	529386 183080

Map ID	Details	Quadrant Reference (Compass Direction)	Estimated Distance From Site	Contact	NGR
165	<b>Contemporary Trade Directory Entries</b> Name: Steelcase (Europe) Location: 183, Eversholt Street, London, NW1 1BU Classification: Office Furniture & Equipment <b>Status:</b> Inactive Positional Accuracy: Automatically positioned to the address	A9NW (SE)	705	-	529386 183080
166	<b>Contemporary Trade Directory Entries</b> Name: Morrisons Petrol Station Location: Chalk Farm Road, London, NW1 8AA Classification: Petrol Filling Stations <b>Status:</b> Inactive Positional Accuracy: Automatically positioned to the address	A17SE (NW)	702	-	528412 184102
167	<b>Contemporary Trade Directory Entries</b> Name: Sculpture Moulds Location: Flat 35, Langdale, Stanhope Street, London, NW1 3RA Classification: Foundries <b>Status:</b> Active Positional Accuracy: Automatically positioned to the address	A8SE (S)	702	-	529074 182956
167	<b>Contemporary Trade Directory Entries</b> Name: Aulia Enterprise Ltd Location: 2, Stanhope Parade, London, NW1 3RD Classification: Meat - Wholesale <b>Status:</b> Inactive Positional Accuracy: Automatically positioned to the address	A8SE (S)	727	-	529043 182928
167	<b>Contemporary Trade Directory Entries</b> Name: Spick & Span Location: 4, Stanhope Parade, London, NW1 3RD Classification: Dry Cleaners <b>Status:</b> Inactive Positional Accuracy: Automatically positioned to the address	A8SE (S)	729	-	529033 182925
167	<b>Contemporary Trade Directory Entries</b> Name: Fairway Cleaners Location: 4, Stanhope Parade, London, NW1 3RD Classification: Dry Cleaners <b>Status:</b> Inactive Positional Accuracy: Automatically positioned to the address	A8SE (S)	729	-	529033 182925
167	<b>Contemporary Trade Directory Entries</b> Name: Fairway Cleaners Location: 4, Stanhope Parade, London, NW1 3RD Classification: Laundries & Launderettes <b>Status:</b> Inactive Positional Accuracy: Automatically positioned to the address	A8SE (S)	729	-	529033 182925
167	<b>Contemporary Trade Directory Entries</b> Name: Betta Clean Laundry Location: 4, Stanhope Parade, London, NW1 3RD Classification: Dry Cleaners <b>Status:</b> Inactive Positional Accuracy: Automatically positioned to the address	A8SE (S)	729	-	529033 182925
168	<b>Contemporary Trade Directory Entries</b> Name: Melrose & Morgan Location: Unit 23, Hartland Road Arches, Hartland Road, London, NW1 8HR Classification: Food Products - Manufacturers <b>Status:</b> Inactive Positional Accuracy: Automatically positioned to the address	A18NW (N)	738	-	528696 184358
169	<b>Contemporary Trade Directory Entries</b> Name: Chalk Farm Service Station Location: 29 Chalk Farm Rd, London, NW1 8AJ Classification: Petrol Filling Stations - 24 Hour <b>Status:</b> Inactive Positional Accuracy: Manually positioned to the address or location	A17SE (NW)	740	-	528567 184291
170	<b>Contemporary Trade Directory Entries</b> Name: Bp Express Shopping Location: 142, Hampstead Road, London, NW1 2PT Classification: Petrol Filling Stations - 24 Hour <b>Status:</b> Inactive Positional Accuracy: Automatically positioned to the address	A8SE (S)	742	-	529225 182954
171	<b>Contemporary Trade Directory Entries</b> Name: Brian Crisp Location: 1, Wilmot Place, London, NW1 9JS Classification: Photographic Processors <b>Status:</b> Inactive Positional Accuracy: Automatically positioned to the address	A18NE (N)	745	-	529141 184414

Map ID	Details	Quadrant Reference (Compass Direction)	Estimated Distance From Site	Contact	NGR
171	<b>Contemporary Trade Directory Entries</b> Name: D 2 W Location: 61-63, Rochester Place, London, NW1 9JU Classification: Printers <b>Status: Active</b> Positional Accuracy: Automatically positioned to the address	A18NE (N)	758	-	529116 184432
172	<b>Contemporary Trade Directory Entries</b> Name: Alara Wholefoods Ltd Location: 110-112, Camley Street, London, NW1 0PF Classification: Food Products - Manufacturers <b>Status: Inactive</b> Positional Accuracy: Automatically positioned to the address	A14NE (E)	747	-	529698 183943
172	<b>Contemporary Trade Directory Entries</b> Name: Alara Wholefoods Location: 110-112, Camley Street, London, NW1 0PF Classification: Food Products - Manufacturers <b>Status: Inactive</b> Positional Accuracy: Automatically positioned to the address	A14NE (E)	747	-	529698 183943
172	<b>Contemporary Trade Directory Entries</b> Name: I M S Of Smithfield Ltd Location: 27-28, Cedar Way Industrial Estate, Cedar Way, London, N1C 4PD Classification: Meat - Wholesale <b>Status: Inactive</b> Positional Accuracy: Automatically positioned to the address	A14NE (NE)	759	-	529692 183987
172	<b>Contemporary Trade Directory Entries</b> Name: Richmond Laundries Location: Unit 29, Cedar Way Industrial Estate, Cedar Way, London, N1C 4PD Classification: Laundries & Launderettes <b>Status: Active</b> Positional Accuracy: Automatically positioned to the address	A19SE (NE)	774	-	529689 184027
173	<b>Contemporary Trade Directory Entries</b> Name: Siciliana Dry Cleaners Location: 27, Princess Road, London, NW1 8JR Classification: Dry Cleaners <b>Status: Active</b> Positional Accuracy: Automatically positioned to the address	A12NW (W)	752	-	528239 183875
174	<b>Contemporary Trade Directory Entries</b> Name: Ottolenghi Ltd Location: Unit 22, Hartland Rd Arches, Hartland Rd, London, NW1 8HR Classification: Food Products - Manufacturers <b>Status: Inactive</b> Positional Accuracy: Manually positioned to the road within the address or location	A18NW (NW)	753	-	528659 184358
174	<b>Contemporary Trade Directory Entries</b> Name: Georgiou Bros Location: 1-5, Harmood Grove, London, NW1 8DH Classification: Clothing & Fabrics - Manufacturers <b>Status: Inactive</b> Positional Accuracy: Automatically positioned to the address	A17NE (NW)	771	-	528607 184350
174	<b>Contemporary Trade Directory Entries</b> Name: Lead & Light Location: 35a, Hartland Road, London, NW1 8DB Classification: Stained Glass Designers & Producers <b>Status: Active</b> Positional Accuracy: Automatically positioned to the address	A17NE (NW)	775	-	528626 184366
175	<b>Contemporary Trade Directory Entries</b> Name: D Webster & Son Location: 109, Kentish Town Road, London, NW1 8PB Classification: Joinery Manufacturers <b>Status: Inactive</b> Positional Accuracy: Automatically positioned to the address	A18NW (N)	759	-	528960 184442
175	<b>Contemporary Trade Directory Entries</b> Name: Dewhirst Location: Flat 6, 106-110, Kentish Town Road, London, NW1 9PX Classification: Clothing & Fabrics - Manufacturers <b>Status: Active</b> Positional Accuracy: Automatically positioned to the address	A18NE (N)	776	-	528987 184460
175	<b>Contemporary Trade Directory Entries</b> Name: Spick 'N' Span Location: 121, Kentish Town Road, London, NW1 8PB Classification: Dry Cleaners <b>Status: Inactive</b> Positional Accuracy: Automatically positioned to the address	A18NW (N)	791	-	528958 184474



Map ID	Details	Quadrant Reference (Compass Direction)	Estimated Distance From Site	Contact	NGR
176	<b>Contemporary Trade Directory Entries</b> Name: Fyrma Motors Location: Camley St, London, NW1 0PF Classification: Garage Services <b>Status:</b> Inactive Positional Accuracy: Manually positioned to the road within the address or location	A14NE (E)	759	-	529755 183766
177	<b>Contemporary Trade Directory Entries</b> Name: A4 Office Furniture Location: 32, Goldington Street, London, NW1 1UE Classification: Office Furniture & Equipment <b>Status:</b> Inactive Positional Accuracy: Automatically positioned to the address	A14SE (SE)	768	-	529701 183353
177	<b>Contemporary Trade Directory Entries</b> Name: A4 Office Furniture Location: 32, Goldington Street, London, NW1 1UE Classification: Office Furniture & Equipment <b>Status:</b> Inactive Positional Accuracy: Automatically positioned to the address	A14SE (SE)	768	-	529701 183353
178	<b>Contemporary Trade Directory Entries</b> Name: Pipe & Climate Center Location: Unit 30 Cedar Way Industrial Estate, Cedar Way, London, NW1 0PD Classification: Central Heating Supplies & Equipment <b>Status:</b> Active Positional Accuracy: Manually positioned to the address or location	A19SE (NE)	782	-	529691 184041
178	<b>Contemporary Trade Directory Entries</b> Name: Leon Paul Equipment Co Ltd Location: 1-2, Cedar Way Industrial Estate, Cedar Way, LONDON, NW1 0PD Classification: Sports Equipment Manufacturers & Distributors <b>Status:</b> Inactive Positional Accuracy: Automatically positioned to the address	A19SE (NE)	785	-	529670 184084
178	<b>Contemporary Trade Directory Entries</b> Name: Sweet F A Uk Ltd Location: Unit 16, Cedar Way Industrial Estate, Cedar Way, London, N1C 4PD Classification: Textile Manufacturing <b>Status:</b> Active Positional Accuracy: Automatically positioned to the address	A19SE (NE)	791	-	529679 184081
179	<b>Contemporary Trade Directory Entries</b> Name: Breeze (Uk) Ltd Location: 1, Rochester Mews, LONDON, NW1 9JB Classification: Clothing & Fabrics - Manufacturers <b>Status:</b> Inactive Positional Accuracy: Automatically positioned to the address	A18NE (N)	789	-	529243 184433
179	<b>Contemporary Trade Directory Entries</b> Name: Lookers Location: 85-89, Camden Road, London, NW1 9EX Classification: Car Dealers <b>Status:</b> Inactive Positional Accuracy: Automatically positioned to the address	A18NE (N)	800	-	529285 184429
180	<b>Contemporary Trade Directory Entries</b> Name: Alara Wholefoods Ltd Location: 110-112, Camley Street, London, N1C 4PF Classification: Food Products - Manufacturers <b>Status:</b> Inactive Positional Accuracy: Automatically positioned to the address	A14NE (E)	807	-	529762 183942
181	<b>Contemporary Trade Directory Entries</b> Name: Heathcote & Ivory Location: Unit 1c, Utopia Village, 7, Chalcot Road, London, NW1 8LH Classification: Perfume Suppliers <b>Status:</b> Active Positional Accuracy: Automatically positioned to the address	A12NW (NW)	807	-	528221 183987
181	<b>Contemporary Trade Directory Entries</b> Name: H & I Toiletries Location: Unit 1c, Utopia Village, 7, Chalcot Road, London, NW1 8LH Classification: Toiletries <b>Status:</b> Inactive Positional Accuracy: Automatically positioned to the address	A12NW (NW)	807	-	528221 183987
181	<b>Contemporary Trade Directory Entries</b> Name: Saf (Uk) Ltd Location: Studio 1, Utopia Village, 7, Chalcot Road, London, NW1 8LH Classification: T-Shirts <b>Status:</b> Inactive Positional Accuracy: Manually positioned to the address or location	A12NW (W)	824	-	528198 183977

Map ID	Details	Quadrant Reference (Compass Direction)	Estimated Distance From Site	Contact	NGR
181	<b>Contemporary Trade Directory Entries</b> Name: 78 International Location: Studio 1, Utopia Village, 7, Chalcot Road, London, NW1 8LH Classification: Printers <b>Status: Inactive</b> Positional Accuracy: Manually positioned to the address or location	A12NW (W)	824	-	528198 183977
181	<b>Contemporary Trade Directory Entries</b> Name: Movers & Shapers Location: 9, Chalcot Road, London, NW1 8LH Classification: Leisure & Sportswear Manufacturers & Wholesalers <b>Status: Inactive</b> Positional Accuracy: Automatically positioned to the address	A12NW (W)	827	-	528187 183956
182	<b>Contemporary Trade Directory Entries</b> Name: Charlton Printing Works Ltd Location: 23 Cedar Way Indust Est, Cedar Way, London, NW1 0JQ Classification: Printers <b>Status: Inactive</b> Positional Accuracy: Manually positioned to the address or location	A14NE (E)	817	-	529762 183972
182	<b>Contemporary Trade Directory Entries</b> Name: Beattie Bros Location: Unit 20-21 Cedar Way Indust Est, Cedar Way, London, NW1 0PD Classification: Distribution Services <b>Status: Inactive</b> Positional Accuracy: Manually positioned to the address or location	A14NE (NE)	821	-	529754 184002
183	<b>Contemporary Trade Directory Entries</b> Name: Morrisons Petrol Station Location: Chalk Farm Road, London, NW1 8AA Classification: Petrol Filling Stations <b>Status: Active</b> Positional Accuracy: Manually positioned to the address or location	A17SE (NW)	819	-	528420 184280
184	<b>Contemporary Trade Directory Entries</b> Name: Tom Thumb Location: 52, Auden Place, London, NW1 8ND Classification: Homefurnishings - Manufacturers <b>Status: Inactive</b> Positional Accuracy: Automatically positioned to the address	A12NW (W)	820	-	528162 183849
185	<b>Contemporary Trade Directory Entries</b> Name: Holydivineltd Location: Flat 9, Ashmore, Agar Grove, London, NW1 9SX Classification: Cleaning Services - Domestic <b>Status: Inactive</b> Positional Accuracy: Automatically positioned to the address	A19SW (NE)	824	-	529579 184264
186	<b>Contemporary Trade Directory Entries</b> Name: Wash & Iron Location: Park Rd, London, NW1 4SS Classification: Ironing & Home Laundry Services <b>Status: Inactive</b> Positional Accuracy: Manually positioned within the geographical locality	A9SW (SE)	826	-	529433 182967
187	<b>Contemporary Trade Directory Entries</b> Name: M D A Motors Location: 60, Rochester Place, London, NW1 9JX Classification: Garage Services <b>Status: Active</b> Positional Accuracy: Automatically positioned to the address	A18NE (N)	835	-	529067 184516
188	<b>Contemporary Trade Directory Entries</b> Name: R & B Services Location: Flat M, Ferndown, Agar Grove, London, NW1 9QN Classification: Commercial Cleaning Services <b>Status: Inactive</b> Positional Accuracy: Automatically positioned to the address	A19SW (NE)	842	-	529626 184241
189	<b>Contemporary Trade Directory Entries</b> Name: A Aspinall Rubbish Clearance Location: 62, Juniper Crescent, London, NW1 8HQ Classification: Waste Disposal Services <b>Status: Active</b> Positional Accuracy: Automatically positioned to the address	A17SE (NW)	850	-	528350 184255
190	<b>Contemporary Trade Directory Entries</b> Name: City Centre Location: 118, Eversholt Street, London, NW1 1BP Classification: Dry Cleaners <b>Status: Inactive</b> Positional Accuracy: Automatically positioned to the address	A9SW (SE)	851	-	529499 182980

Map ID	Details	Quadrant Reference (Compass Direction)	Estimated Distance From Site	Contact	NGR
191	<b>Contemporary Trade Directory Entries</b> Name: Mikes Coachwork Location: 120, Camley Street, London, N1C 4PG Classification: Garage Services <b>Status: Inactive</b> Positional Accuracy: Automatically positioned to the address	A19SE (NE)	855	-	529694 184176
191	<b>Contemporary Trade Directory Entries</b> Name: Mike'S Coachworks Location: 120, Camley Street, London, N1C 4PG Classification: Garage Services <b>Status: Inactive</b> Positional Accuracy: Automatically positioned to the address	A19SE (NE)	855	-	529694 184176
191	<b>Contemporary Trade Directory Entries</b> Name: B M W Auto Services Location: 122, Camley Street, London, N1C 4PG Classification: Mot Testing Centres <b>Status: Active</b> Positional Accuracy: Automatically positioned to the address	A19SE (NE)	857	-	529691 184183
191	<b>Contemporary Trade Directory Entries</b> Name: B M W Auto Services Location: 122, Camley Street, London, N1C 4PG Classification: Garage Services <b>Status: Active</b> Positional Accuracy: Automatically positioned to the address	A19SE (NE)	857	-	529691 184183
191	<b>Contemporary Trade Directory Entries</b> Name: T & S Coachworks Ltd Location: 124, Camley Street, London, NW1 0PG Classification: Garage Services <b>Status: Inactive</b> Positional Accuracy: Automatically positioned to the address	A19SE (NE)	860	-	529688 184192
191	<b>Contemporary Trade Directory Entries</b> Name: Transauto Garage Ltd Location: 124, Camley Street, London, N1C 4PG Classification: Garage Services <b>Status: Active</b> Positional Accuracy: Automatically positioned to the address	A19SE (NE)	860	-	529688 184192
191	<b>Contemporary Trade Directory Entries</b> Name: German Car Centre Location: 126, Camley Street, London, NW1 0PG Classification: Mot Testing Centres <b>Status: Inactive</b> Positional Accuracy: Automatically positioned to the address	A19SE (NE)	863	-	529686 184201
191	<b>Contemporary Trade Directory Entries</b> Name: German Car Centre Location: 126, Camley Street, London, N1C 4PG Classification: Garage Services <b>Status: Active</b> Positional Accuracy: Automatically positioned to the address	A19SE (NE)	863	-	529686 184201
191	<b>Contemporary Trade Directory Entries</b> Name: B T B Garages Location: 128, Camley Street, London, NW1 0PG Classification: Garage Services <b>Status: Inactive</b> Positional Accuracy: Automatically positioned to the address	A19SE (NE)	867	-	529683 184211
191	<b>Contemporary Trade Directory Entries</b> Name: Euro Motors Location: 128, Camley Street, London, N1C 4PG Classification: Garage Services <b>Status: Active</b> Positional Accuracy: Automatically positioned to the address	A19SE (NE)	867	-	529683 184211
191	<b>Contemporary Trade Directory Entries</b> Name: York Way Taxis Location: 130, Camley Street, London, N1C 4PG Classification: Garage Services <b>Status: Active</b> Positional Accuracy: Automatically positioned to the address	A19SE (NE)	872	-	529682 184221
191	<b>Contemporary Trade Directory Entries</b> Name: Jaguar Ac Classics Location: 132, Camley Street, London, NW1 0PG Classification: Garage Services <b>Status: Inactive</b> Positional Accuracy: Automatically positioned to the address	A19SE (NE)	874	-	529678 184229



Map ID	Details	Quadrant Reference (Compass Direction)	Estimated Distance From Site	Contact	NGR
191	<b>Contemporary Trade Directory Entries</b> Name: A W Motors Location: 134, Camley Street, London, N1C 4PG Classification: Garage Services <b>Status:</b> Inactive Positional Accuracy: Automatically positioned to the address	A19SE (NE)	878	-	529676 184238
191	<b>Contemporary Trade Directory Entries</b> Name: A W Motors Location: 134, Camley Street, London, N1C 4PG Classification: Car Engine Tuning & Diagnostic Services <b>Status:</b> Active Positional Accuracy: Automatically positioned to the address	A19SE (NE)	878	-	529676 184238
191	<b>Contemporary Trade Directory Entries</b> Name: D & J Motors Location: 136, Camley Street, London, N1C 4PG Classification: Garage Services <b>Status:</b> Active Positional Accuracy: Automatically positioned to the address	A19SE (NE)	882	-	529674 184246
192	<b>Contemporary Trade Directory Entries</b> Name: H R Owen Location: 46-50, Gloucester Avenue, London, NW1 8JD Classification: Garage Services <b>Status:</b> Inactive Positional Accuracy: Automatically positioned to the address	A17SW (NW)	861	-	528218 184101
193	<b>Contemporary Trade Directory Entries</b> Name: Buttle'S Location: London, NW1 8SY Classification: Builders' Merchants <b>Status:</b> Inactive Positional Accuracy: Automatically positioned to the address	A18NW (NW)	862	-	528645 184472
194	<b>Contemporary Trade Directory Entries</b> Name: Surgical & Interventional Trials Unit Location: 132, Hampstead Road, London, NW1 2PT Classification: Laboratories <b>Status:</b> Inactive Positional Accuracy: Automatically positioned to the address	A8SE (S)	863	-	529241 182832
195	<b>Contemporary Trade Directory Entries</b> Name: Select Canvas Location: The Stables Market, Chalk Farm Rd, London, NW1 8AH Classification: Printers <b>Status:</b> Inactive Positional Accuracy: Manually positioned to the road within the address or location	A17SE (NW)	863	-	528392 184314
195	<b>Contemporary Trade Directory Entries</b> Name: Reject Pot Shop Location: 56, Chalk Farm Road, London, NW1 8AN Classification: Tableware <b>Status:</b> Inactive Positional Accuracy: Automatically positioned to the address	A17SE (NW)	865	-	528408 184330
195	<b>Contemporary Trade Directory Entries</b> Name: Reject Pot Shop Location: 56, Chalk Farm Road, London, NW1 8AN Classification: Catering Equipment <b>Status:</b> Active Positional Accuracy: Automatically positioned to the address	A17SE (NW)	866	-	528407 184330
195	<b>Contemporary Trade Directory Entries</b> Name: Marine Ices Location: 61, Chalk Farm Road, London, NW1 8AN Classification: Ice Cream Manufacturers & Suppliers <b>Status:</b> Active Positional Accuracy: Automatically positioned to the address	A17SE (NW)	885	-	528386 184337
196	<b>Contemporary Trade Directory Entries</b> Name: Primrose Carpet Cleaners Ltd Location: 4a, Manley Street, London, NW1 8LT Classification: Carpet, Curtain & Upholstery Cleaners <b>Status:</b> Inactive Positional Accuracy: Automatically positioned to the address	A12NW (W)	871	-	528134 183938
197	<b>Contemporary Trade Directory Entries</b> Name: Duntower Ltd Location: 86, Pancras Road, London, NW1 1UJ Classification: Scrap Metal Merchants <b>Status:</b> Inactive Positional Accuracy: Automatically positioned in the proximity of the address	A14SE (E)	874	-	529823 183372

Map ID	Details	Quadrant Reference (Compass Direction)	Estimated Distance From Site	Contact	NGR
197	<b>Contemporary Trade Directory Entries</b> Name: G M Coachworks Location: 68, Pancras Road, London, NW1 1UJ Classification: Car Body Repairs <b>Status: Inactive</b> Positional Accuracy: Automatically positioned in the proximity of the address	A14SE (E)	907	-	529849 183344
197	<b>Contemporary Trade Directory Entries</b> Name: Amphurst Ltd Location: 82, Pancras Road, London, NW1 1UJ Classification: Garage Services <b>Status: Inactive</b> Positional Accuracy: Automatically positioned in the proximity of the address	A14SE (E)	907	-	529849 183344
197	<b>Contemporary Trade Directory Entries</b> Name: T C Motors Location: 74, Pancras Road, London, NW1 1UJ Classification: Garage Services <b>Status: Inactive</b> Positional Accuracy: Automatically positioned in the proximity of the address	A14SE (E)	907	-	529849 183344
197	<b>Contemporary Trade Directory Entries</b> Name: Trust Auto Services Ltd Location: 72, Pancras Road, London, NW1 1UJ Classification: Garage Services <b>Status: Inactive</b> Positional Accuracy: Automatically positioned in the proximity of the address	A14SE (E)	907	-	529849 183344
198	<b>Contemporary Trade Directory Entries</b> Name: Laboratory Glassware Supplies Location: 2b, Camden Mews, London, NW1 9DB Classification: Glass Products - Manufacturers <b>Status: Inactive</b> Positional Accuracy: Automatically positioned to the address	A19NW (NE)	884	-	529456 184438
199	<b>Contemporary Trade Directory Entries</b> Name: Primrose Scaffolders Location: 3, Fitzroy Road, London, NW1 8TU Classification: Scaffolding & Work Platforms <b>Status: Inactive</b> Positional Accuracy: Automatically positioned to the address	A17SW (NW)	892	-	528154 184044
200	<b>Contemporary Trade Directory Entries</b> Name: North London Cleaners Location: 46, Rochester Road, London, NW1 9JJ Classification: Cleaning Services - Domestic <b>Status: Inactive</b> Positional Accuracy: Automatically positioned to the address	A18NE (N)	906	-	528991 184590
201	<b>Contemporary Trade Directory Entries</b> Name: Chalk Farm Tyres Location: 66, Chalk Farm Road, London, NW1 8AN Classification: Tyre Dealers <b>Status: Inactive</b> Positional Accuracy: Automatically positioned to the address	A17NE (NW)	912	-	528359 184350
201	<b>Contemporary Trade Directory Entries</b> Name: Chalk Farm Ford Location: 74-77, Chalk Farm Road, London, NW1 8AN Classification: Car Dealers <b>Status: Inactive</b> Positional Accuracy: Automatically positioned to the address	A17NE (NW)	949	-	528314 184358
202	<b>Contemporary Trade Directory Entries</b> Name: Fax Repair Co Location: Flat 25, Beauvale, Ferdinand Street, London, NW1 8EY Classification: Fax Machines <b>Status: Inactive</b> Positional Accuracy: Automatically positioned to the address	A17NE (NW)	913	-	528467 184433
203	<b>Contemporary Trade Directory Entries</b> Name: Portrait & Wedding Photography Location: 106, Eversholt Street, London, NW1 1BP Classification: Photocopiers <b>Status: Inactive</b> Positional Accuracy: Manually positioned to the address or location	A9SW (SE)	914	-	529542 182934
204	<b>Contemporary Trade Directory Entries</b> Name: Smart Clean Location: 5, Murray Street, London, NW1 9RE Classification: Laundries & Launderettes <b>Status: Active</b> Positional Accuracy: Automatically positioned to the address	A19NW (NE)	916	-	529608 184364

Map ID	Details	Quadrant Reference (Compass Direction)	Estimated Distance From Site	Contact	NGR
204	<b>Contemporary Trade Directory Entries</b> Name: Jr Quintess Cleaning Services Location: 11, Murray Street, London, NW1 9RE Classification: Commercial Cleaning Services <b>Status:</b> Inactive Positional Accuracy: Automatically positioned to the address	A19NW (NE)	919	-	529586 184387
204	<b>Contemporary Trade Directory Entries</b> Name: Subway Location: Murray St, London, NW1 9RE Classification: Diamond Tool Manufacturers <b>Status:</b> Inactive Positional Accuracy: Manually positioned to the road within the address or location	A19NW (NE)	934	-	529624 184374
205	<b>Contemporary Trade Directory Entries</b> Name: North London Cleaners Location: 46 Rochester Road, London, Nw1 9JJ Classification: Cleaning Services - Domestic <b>Status:</b> Inactive Positional Accuracy: Manually positioned within the geographical locality	A18NE (N)	918	-	529090 184597
206	<b>Contemporary Trade Directory Entries</b> Name: Volvo Cars Regents Park Location: 1, Dumpton Place, London, NW1 8JB Classification: Garage Services <b>Status:</b> Inactive Positional Accuracy: Automatically positioned to the address	A17SW (NW)	926	-	528166 184138
206	<b>Contemporary Trade Directory Entries</b> Name: Oven Cleaning Primrose Hill Location: 90, Gloucester Avenue, London, NW1 8HX Classification: Oven cleaning <b>Status:</b> Inactive Positional Accuracy: Automatically positioned to the address	A17SW (NW)	927	-	528158 184128
207	<b>Contemporary Trade Directory Entries</b> Name: T Sharp Location: 60, Pancras Road, London, NW1 1UJ Classification: Road Haulage Services <b>Status:</b> Inactive Positional Accuracy: Automatically positioned in the proximity of the address	A9NE (E)	930	-	529866 183325
207	<b>Contemporary Trade Directory Entries</b> Name: Superscreen Services Location: 85-89, Pancras Road, London, NW1 2QB Classification: Screen Process Printers <b>Status:</b> Inactive Positional Accuracy: Automatically positioned in the proximity of the address	A9NE (E)	930	-	529866 183325
207	<b>Contemporary Trade Directory Entries</b> Name: Excel Autos Location: 84, Pancras Road, London, NW1 1UJ Classification: Car Body Repairs <b>Status:</b> Inactive Positional Accuracy: Automatically positioned to the address	A9NE (E)	935	-	529873 183329
207	<b>Contemporary Trade Directory Entries</b> Name: Trust Auto Services Ltd Location: 72, Pancras Road, London, NW1 1UJ Classification: Garage Services <b>Status:</b> Inactive Positional Accuracy: Automatically positioned to the address	A9NE (E)	935	-	529873 183329
207	<b>Contemporary Trade Directory Entries</b> Name: Fish Bros Location: 42, Pancras Road, London, NW1 1UP Classification: Metal Workers <b>Status:</b> Inactive Positional Accuracy: Automatically positioned to the address	A9NE (E)	935	-	529873 183329
207	<b>Contemporary Trade Directory Entries</b> Name: Barbican Metal Co Location: 86, Pancras Road, London, NW1 1UJ Classification: Scrap Metal Merchants <b>Status:</b> Inactive Positional Accuracy: Manually positioned to the address or location	A9NE (E)	936	-	529873 183329
208	<b>Contemporary Trade Directory Entries</b> Name: Cleantrace Ltd Location: 3 Chester Court, Albany Street, London, NW1 4BU Classification: Dry Cleaners <b>Status:</b> Active Positional Accuracy: Automatically positioned to the address	A8SW (S)	934	-	528792 182733



Map ID	Details	Quadrant Reference (Compass Direction)	Estimated Distance From Site	Contact	NGR
208	<b>Contemporary Trade Directory Entries</b> Name: Epos (Uk) Ltd Location: 1, Chester Court, Albany Street, London, NW1 4BU Classification: Cash Registers & Check-Out Equipment <b>Status:</b> Inactive Positional Accuracy: Automatically positioned to the address	A8SW (S)	934	-	528793 182733
209	<b>Contemporary Trade Directory Entries</b> Name: Infectious Distribution Location: 25, Ferdinand Street, London, NW1 8EU Classification: Distribution Services <b>Status:</b> Inactive Positional Accuracy: Automatically positioned to the address	A17NE (NW)	936	-	528387 184403
209	<b>Contemporary Trade Directory Entries</b> Name: S B Z Foods Location: 10a Belmont St, London, NW1 8HH Classification: Food Products - Manufacturers <b>Status:</b> Inactive Positional Accuracy: Manually positioned to the address or location	A17NE (NW)	959	-	528344 184399
209	<b>Contemporary Trade Directory Entries</b> Name: Austrian Sausage Centre Location: 10a, Belmont Street, London, NW1 8HH Classification: Meat Product Manufacturers & Wholesalers <b>Status:</b> Inactive Positional Accuracy: Automatically positioned to the address	A17NE (NW)	960	-	528344 184399
210	<b>Contemporary Trade Directory Entries</b> Name: Fresh Collection Ltd Location: 104, Robert Street, London, NW1 3QP Classification: Dry Cleaners <b>Status:</b> Active Positional Accuracy: Automatically positioned to the address	A8SW (S)	938	-	528875 182717
210	<b>Contemporary Trade Directory Entries</b> Name: Fresh Collection Ltd Location: 45, Compton Close, London, NW1 3QS Classification: Dry Cleaners <b>Status:</b> Inactive Positional Accuracy: Automatically positioned to the address	A8SW (S)	981	-	528875 182674
211	<b>Contemporary Trade Directory Entries</b> Name: Motorway Location: 110, Hampstead Road, London, NW1 2LS Classification: Car Dealers - Used <b>Status:</b> Active Positional Accuracy: Automatically positioned to the address	A8SE (S)	943	-	529252 182751
212	<b>Contemporary Trade Directory Entries</b> Name: The London Cabinet Maker Location: 121, Pancras Road, London, NW1 1UN Classification: Cabinet Makers <b>Status:</b> Active Positional Accuracy: Automatically positioned to the address	A9NE (SE)	962	-	529878 183272
212	<b>Contemporary Trade Directory Entries</b> Name: Aa Kings Cross Rubbish Location: 131, Pancras Road, London, NW1 1UN Classification: Refuse Collection <b>Status:</b> Inactive Positional Accuracy: Automatically positioned to the address	A9NE (SE)	963	-	529878 183272
212	<b>Contemporary Trade Directory Entries</b> Name: Shoot Photographic Location: 123, Pancras Road, London, NW1 1UN Classification: Photographic Processors <b>Status:</b> Inactive Positional Accuracy: Automatically positioned to the address	A9NE (SE)	963	-	529878 183272
212	<b>Contemporary Trade Directory Entries</b> Name: A-A Kings Cross Rubbish Location: 131, Pancras Road, London, NW1 1UN Classification: Waste Disposal Services <b>Status:</b> Inactive Positional Accuracy: Automatically positioned to the address	A9NE (SE)	963	-	529878 183272
212	<b>Contemporary Trade Directory Entries</b> Name: Rubber Duck Location: 125-129, Pancras Road, London, NW1 1UN Classification: Photographic Processors <b>Status:</b> Inactive Positional Accuracy: Automatically positioned to the address	A9NE (SE)	963	-	529878 183272

Map ID	Details	Quadrant Reference (Compass Direction)	Estimated Distance From Site	Contact	NGR
213	<b>Contemporary Trade Directory Entries</b> Name: Creative Ascetics Dental Studios Location: 89a, Robert Street, London, NW1 3QT Classification: Medical & Dental Laboratories <b>Status:</b> Inactive Positional Accuracy: Manually positioned to the address or location	A8SW (S)	962	-	528967 182688
214	<b>Contemporary Trade Directory Entries</b> Name: Haywards Cleaners Ltd Location: Phoenix Rd, London, NW1 1ES Classification: Dry Cleaners <b>Status:</b> Inactive Positional Accuracy: Manually positioned to the road within the address or location	A9SE (SE)	963	-	529666 182974
215	<b>Contemporary Trade Directory Entries</b> Name: K T Auto Services Location: Bartholomew Rd, London, NW5 2AR Classification: Garage Services <b>Status:</b> Inactive Positional Accuracy: Manually positioned to the road within the address or location	A18NE (N)	966	-	529120 184642
216	<b>Contemporary Trade Directory Entries</b> Name: Euston Alliance Location: Euston Station Parcel Deck, Barnby Street, London, NW1 2RS Classification: Railways <b>Status:</b> Inactive Positional Accuracy: Manually positioned to the address or location	A9SW (SE)	967	-	529536 182865
217	<b>Contemporary Trade Directory Entries</b> Name: Butcher Ltd Location: 8, Fitzroy Road, London, NW1 8TX Classification: Plaster Manufacturers & Suppliers <b>Status:</b> Inactive Positional Accuracy: Automatically positioned to the address	A17SW (NW)	973	-	528090 184099
218	<b>Contemporary Trade Directory Entries</b> Name: J D Cleaning Location: 140-142, Kentish Town Road, London, NW1 9QB Classification: Cleaning Services - Domestic <b>Status:</b> Inactive Positional Accuracy: Automatically positioned to the address	A18NW (N)	985	-	528966 184668
218	<b>Contemporary Trade Directory Entries</b> Name: Smart Line Location: 142, Kentish Town Road, London, NW1 9QB Classification: Dry Cleaners <b>Status:</b> Active Positional Accuracy: Manually positioned to the address or location	A18NW (N)	991	-	528964 184674
218	<b>Contemporary Trade Directory Entries</b> Name: Franchi Location: 144-146, Kentish Town Road, London, NW1 9QB Classification: Hardware <b>Status:</b> Active Positional Accuracy: Automatically positioned to the address	A18NW (N)	996	-	528963 184680
219	<b>Contemporary Trade Directory Entries</b> Name: Ireson Associates Location: 110, Gloucester Avenue, London, NW1 8HX Classification: Stained Glass Designers & Producers <b>Status:</b> Inactive Positional Accuracy: Automatically positioned to the address	A17SW (NW)	987	-	528106 184158
220	<b>Contemporary Trade Directory Entries</b> Name: D J Nicholls Location: 28c, Bartholomew Road, London, NW5 2AJ Classification: Cleaning Services - Commercial <b>Status:</b> Inactive Positional Accuracy: Automatically positioned to the address	A18NE (N)	988	-	529200 184650
221	<b>Contemporary Trade Directory Entries</b> Name: Crankshaft Exchange & Bore Ltd Location: 44, St. Pauls Crescent, London, NW1 9TN Classification: Engine Rebuilding & Reconditioning <b>Status:</b> Inactive Positional Accuracy: Automatically positioned to the address	A19SE (NE)	990	-	529767 184302
221	<b>Contemporary Trade Directory Entries</b> Name: Cane & Abel Location: Unit F, 44, St. Pauls Crescent, London, NW1 9TN Classification: Furniture Manufacturers - Home & Office <b>Status:</b> Inactive Positional Accuracy: Automatically positioned to the address	A19SE (NE)	990	-	529767 184302

Map ID	Details	Quadrant Reference (Compass Direction)	Estimated Distance From Site	Contact	NGR
221	<b>Contemporary Trade Directory Entries</b> Name: H G Abbott Location: Unit A, 44, St. Pauls Crescent, London, NW1 9TN Classification: Engineers - General <b>Status: Inactive</b> Positional Accuracy: Manually positioned to the address or location	A19SE (NE)	990	-	529767 184302
222	<b>Contemporary Trade Directory Entries</b> Name: Trident Scaffolding Uk Ltd Location: 72-76, Eversholt Street, LONDON, NW1 1BY Classification: Scaffolding & Work Platforms <b>Status: Inactive</b> Positional Accuracy: Automatically positioned to the address	A9SW (SE)	994	-	529589 182869
223	<b>Contemporary Trade Directory Entries</b> Name: Nw1 Bespoke Scaffolding Services Location: Phoenix Rd, London, NW1 1ES Classification: Scaffolding & Work Platforms <b>Status: Inactive</b> Positional Accuracy: Manually positioned within the geographical locality	A9NE (SE)	999	-	529755 183014
224	<b>Fuel Station Entries</b> Name: St Georges Service Station Location: 47, Mornington Crescent , Regents Park , London, Inner London, NW1 7RB Brand: Obsolete Premises Type: Not Applicable <b>Status: Obsolete</b> Positional Accuracy: Located by supplier to within 100m	A13SE (SE)	264	-	529094 183419
225	<b>Fuel Station Entries</b> Name: Parkway Filling Station Location: 120, Parkway , Camden Town , London, Inner London, NW1 7AN Brand: Obsolete Premises Type: Not Applicable <b>Status: Obsolete</b> Positional Accuracy: Approximate location provided by supplier	A12NE (NW)	440	-	528582 183889
226	<b>Fuel Station Entries</b> Name: Chalk Farm Service Station Location: 29-33, Chalk Farm Road , Chalk Farm , London, Inner London, NW1 8AJ Brand: ESSO Premises Type: Not Applicable <b>Status: Obsolete</b> Positional Accuracy: Manually positioned to the address or location	A17SE (NW)	740	-	528567 184291
227	<b>Fuel Station Entries</b> Name: Euston Filling Station Location: 142, Hampstead Road , Regents Park , London, Inner London, NW1 2PT Brand: BP Premises Type: Petrol Station <b>Status: Closed</b> Positional Accuracy: Manually positioned to the address or location	A8SE (S)	759	-	529231 182939
228	<b>Fuel Station Entries</b> Name: Mark Kass Location: 85-89, Camden Road , Camden Town , London, Inner London, NW1 9EX Brand: Obsolete Premises Type: Not Applicable <b>Status: Obsolete</b> Positional Accuracy: Manually positioned to the address or location	A18NE (N)	799	-	529285 184428
229	<b>Fuel Station Entries</b> Name: Morrisons Camden Location: Chalk Farm Road , Chalk Farm , London, Inner London, NW1 8AA Brand: Morrisons Premises Type: Hypermarket <b>Status: Open</b> Positional Accuracy: Manually positioned to the address or location	A17SE (NW)	820	-	528420 184281
230	<b>Points of Interest - Commercial Services</b> Name: Fame Foods Location: 85-87 Bayham Street, London, NW1 0AG Category: Transport, Storage and Delivery Class Code: Distribution and Haulage Positional Accuracy: Positioned to address or location	A13NE (NE)	82	8	529059 183736
231	<b>Points of Interest - Commercial Services</b> Name: Post Box Plus Location: 49 Camden High Street, London, NW1 7JH Category: Transport, Storage and Delivery Class Code: Distribution and Haulage Positional Accuracy: Positioned to address or location	A13SE (SE)	203	8	529114 183501



Map ID	Details	Quadrant Reference (Compass Direction)	Estimated Distance From Site	Contact	NGR
231	<b>Points of Interest - Commercial Services</b> Name: Steve's Garage Ltd Location: 23-27 Kings Terrace, London, NW1 0JP Category: Repair and Servicing Class Code: Vehicle Repair, Testing and Servicing Positional Accuracy: Positioned to address or location	A13SE (SE)	215	8	529157 183521
231	<b>Points of Interest - Commercial Services</b> Name: Steve's Garage Ltd Location: 23-27 Kings Terrace, London, NW1 0JP Category: Repair and Servicing Class Code: Vehicle Repair, Testing and Servicing Positional Accuracy: Positioned to address or location	A13SE (SE)	215	8	529157 183521
232	<b>Points of Interest - Commercial Services</b> Name: 24 Hour Mobile Tyres Location: 61 Parkway, London, NW1 7PP Category: Repair and Servicing Class Code: Vehicle Repair, Testing and Servicing Positional Accuracy: Positioned to address or location	A13NW (W)	213	8	528752 183704
233	<b>Points of Interest - Commercial Services</b> Name: K B Export Location: 81 Parkway, London, NW1 7PP Category: Recycling Services Class Code: Scrap Metal Merchants Positional Accuracy: Positioned to address or location	A13NW (W)	235	8	528726 183672
233	<b>Points of Interest - Commercial Services</b> Name: National Tyres & Autocare Location: 107 Parkway, London, NW1 7PP Category: Repair and Servicing Class Code: Vehicle Repair, Testing and Servicing Positional Accuracy: Positioned to address or location	A13SW (W)	252	8	528714 183615
234	<b>Points of Interest - Commercial Services</b> Name: Cleanwash Location: 68 Plender Street, London, NW1 0LB Category: Personal, Consumer and other Services Class Code: Vehicle Cleaning Services Positional Accuracy: Positioned to address or location	A13SE (E)	282	8	529272 183589
234	<b>Points of Interest - Commercial Services</b> Name: Hugo Boss (UK) Ltd Location: Unit 1 39, Plender Street, London, NW1 0DT Category: Transport, Storage and Delivery Class Code: Distribution and Haulage Positional Accuracy: Positioned to address or location	A13NE (E)	283	8	529286 183674
235	<b>Points of Interest - Commercial Services</b> Name: Want Care Car Service Location: 4 Inverness Street, London, NW1 7HJ Category: Personal, Consumer and other Services Class Code: Vehicle Cleaning Services Positional Accuracy: Positioned to address or location	A13NW (NW)	313	8	528824 183947
236	<b>Points of Interest - Commercial Services</b> Name: Globe Motor Location: 12a Mornington Crescent, London, NW1 7RH Category: Repair and Servicing Class Code: Vehicle Repair, Testing and Servicing Positional Accuracy: Positioned to address or location	A8NE (S)	495	8	529062 183165
236	<b>Points of Interest - Commercial Services</b> Name: Globe Motors Location: 12a Mornington Crescent, London, NW1 7RH Category: Repair and Servicing Class Code: Vehicle Repair, Testing and Servicing Positional Accuracy: Positioned to address or location	A8NE (S)	495	8	529062 183164
236	<b>Points of Interest - Commercial Services</b> Name: Timestart Ltd Location: 12a Mornington Crescent, London, NW1 7RH Category: Repair and Servicing Class Code: Vehicle Repair, Testing and Servicing Positional Accuracy: Positioned to address or location	A8NE (S)	495	8	529062 183165
237	<b>Points of Interest - Commercial Services</b> Name: Autoglass Location: 6 Centric Close, Oval Road, London, NW1 7EP Category: Repair and Servicing Class Code: Vehicle Repair, Testing and Servicing Positional Accuracy: Positioned to address or location	A12NE (NW)	535	8	528489 183916

Map ID	Details	Quadrant Reference (Compass Direction)	Estimated Distance From Site	Contact	NGR
237	<b>Points of Interest - Commercial Services</b> Name: Autoglass Location: 6 Centric Close, Oval Road, London, NW1 7EP Category: Repair and Servicing Class Code: Vehicle Repair, Testing and Servicing Positional Accuracy: Positioned to address or location	A12NE (NW)	535	8	528489 183916
238	<b>Points of Interest - Commercial Services</b> Name: Adam Engineering Ltd Location: 49 Kentish Town Road, London, NW1 8NX Category: Construction Services Class Code: Metalworkers Including Blacksmiths Positional Accuracy: Positioned to address or location	A18SW (N)	539	8	528914 184217
238	<b>Points of Interest - Commercial Services</b> Name: Arthur's Car Body Repairs Location: 49 Kentish Town Road, London, NW1 8NX Category: Repair and Servicing Class Code: Vehicle Repair, Testing and Servicing Positional Accuracy: Positioned to address or location	A18SW (N)	539	8	528914 184217
238	<b>Points of Interest - Commercial Services</b> Name: Adam Engineering Ltd Location: 49 Kentish Town Road, London, NW1 8NX Category: Construction Services Class Code: Metalworkers Including Blacksmiths Positional Accuracy: Positioned to address or location	A18SW (N)	539	8	528914 184217
238	<b>Points of Interest - Commercial Services</b> Name: S Phillips Location: 49 Kentish Town Road, London, NW1 8NX Category: Repair and Servicing Class Code: Vehicle Repair, Testing and Servicing Positional Accuracy: Positioned to address or location	A18SW (N)	539	8	528914 184217
238	<b>Points of Interest - Commercial Services</b> Name: Victory Motorcycles Location: 49 Kentish Town Road, London, NW1 8NX Category: Repair and Servicing Class Code: Vehicle Repair, Testing and Servicing Positional Accuracy: Positioned to address or location	A18SW (N)	539	8	528914 184217
238	<b>Points of Interest - Commercial Services</b> Name: Phillips Car Trimmers Location: 49 Kentish Town Road, London, NW1 8NX Category: Repair and Servicing Class Code: Vehicle Repair, Testing and Servicing Positional Accuracy: Positioned to address or location	A18SW (N)	539	8	528914 184217
238	<b>Points of Interest - Commercial Services</b> Name: Camden Metal Recycling Location: 49a Kentish Town Road, 1 The Arches, London, NW1 8NX Category: Recycling Services Class Code: Scrap Metal Merchants Positional Accuracy: Positioned to address or location	A18SW (N)	556	8	528899 184232
239	<b>Points of Interest - Commercial Services</b> Name: Davey Autos Ltd Location: 6 Haven Street, London, NW1 8QX Category: Repair and Servicing Class Code: Vehicle Repair, Testing and Servicing Positional Accuracy: Positioned to address or location	A18SW (N)	544	8	528782 184184
239	<b>Points of Interest - Commercial Services</b> Name: Thomas Smith Blacksmith Location: 6 Haven Street, London, NW1 8QX Category: Construction Services Class Code: Metalworkers Including Blacksmiths Positional Accuracy: Positioned to address or location	A18SW (N)	544	8	528782 184184
239	<b>Points of Interest - Commercial Services</b> Name: Davey Autos Ltd Location: 6 Haven Street, London, NW1 8QX Category: Repair and Servicing Class Code: Vehicle Repair, Testing and Servicing Positional Accuracy: Positioned to address or location	A18SW (N)	544	8	528782 184184
239	<b>Points of Interest - Commercial Services</b> Name: Harry Motors Group Location: 17 Leybourne Road, London, NW1 8QY Category: Repair and Servicing Class Code: Vehicle Repair, Testing and Servicing Positional Accuracy: Positioned to address or location	A18SW (N)	546	8	528866 184214

Map ID	Details	Quadrant Reference (Compass Direction)	Estimated Distance From Site	Contact	NGR
239	<b>Points of Interest - Commercial Services</b> Name: Harry Motors Location: 17 Leybourne Road, London, NW1 8QY Category: Repair and Servicing Class Code: Vehicle Repair, Testing and Servicing Positional Accuracy: Positioned to address or location	A18SW (N)	546	8	528866 184214
239	<b>Points of Interest - Commercial Services</b> Name: Harry Motors Location: 17 Leybourne Road, London, NW1 8QY Category: Repair and Servicing Class Code: Vehicle Repair, Testing and Servicing Positional Accuracy: Positioned to address or location	A18SW (N)	546	8	528866 184214
239	<b>Points of Interest - Commercial Services</b> Name: Harry Motors Group Location: 17 Leybourne Road, London, NW1 8QY Category: Repair and Servicing Class Code: Vehicle Repair, Testing and Servicing Positional Accuracy: Positioned to address or location	A18SW (N)	546	8	528866 184214
239	<b>Points of Interest - Commercial Services</b> Name: Mikes Coachworks Ltd Location: 13 Leybourne Road, London, NW1 8QY Category: Repair and Servicing Class Code: Vehicle Repair, Testing and Servicing Positional Accuracy: Positioned to address or location	A18SW (N)	551	8	528831 184210
239	<b>Points of Interest - Commercial Services</b> Name: Morton Stockwell Location: 14 Leybourne Road, London, NW1 8QY Category: Repair and Servicing Class Code: Vehicle Repair, Testing and Servicing Positional Accuracy: Positioned to address or location	A18SW (N)	551	8	528831 184210
239	<b>Points of Interest - Commercial Services</b> Name: Mikes Coachworks Ltd Location: 13 Leybourne Road, London, NW1 8QY Category: Repair and Servicing Class Code: Vehicle Repair, Testing and Servicing Positional Accuracy: Positioned to address or location	A18SW (N)	551	8	528831 184210
239	<b>Points of Interest - Commercial Services</b> Name: Morton Stockwell Location: 14 Leybourne Road, London, NW1 8QY Category: Repair and Servicing Class Code: Vehicle Repair, Testing and Servicing Positional Accuracy: Positioned to address or location	A18SW (N)	551	8	528831 184210
239	<b>Points of Interest - Commercial Services</b> Name: Mike's Coachworks Location: 13 Leybourne Road, London, NW1 8QY Category: Repair and Servicing Class Code: Vehicle Repair, Testing and Servicing Positional Accuracy: Positioned to address or location	A18SW (N)	551	8	528831 184210
239	<b>Points of Interest - Commercial Services</b> Name: Mikes Coachworks Location: 9-11 Leybourne Road, London, NW1 8QY Category: Repair and Servicing Class Code: Vehicle Repair, Testing and Servicing Positional Accuracy: Positioned to address or location	A18SW (N)	555	8	528811 184208
239	<b>Points of Interest - Commercial Services</b> Name: F & A Motors Location: 10 Leybourne Road, London, NW1 8QY Category: Repair and Servicing Class Code: Vehicle Repair, Testing and Servicing Positional Accuracy: Positioned to address or location	A18SW (N)	555	8	528811 184208
239	<b>Points of Interest - Commercial Services</b> Name: K & P Coachwork Location: 12 Leybourne Road, London, NW1 8QY Category: Repair and Servicing Class Code: Vehicle Repair, Testing and Servicing Positional Accuracy: Positioned to address or location	A18SW (N)	555	8	528817 184209
239	<b>Points of Interest - Commercial Services</b> Name: W Starling Location: 9-11 Leybourne Road, London, NW1 8QY Category: Repair and Servicing Class Code: Vehicle Repair, Testing and Servicing Positional Accuracy: Positioned to address or location	A18SW (N)	555	8	528811 184208



Map ID	Details	Quadrant Reference (Compass Direction)	Estimated Distance From Site	Contact	NGR
239	<b>Points of Interest - Commercial Services</b> Name: K & P Coachwork Location: 12 Leybourne Road, London, NW1 8QY Category: Repair and Servicing Class Code: Vehicle Repair, Testing and Servicing Positional Accuracy: Positioned to address or location	A18SW (N)	555	8	528817 184209
239	<b>Points of Interest - Commercial Services</b> Name: F & A Motors Location: 10 Leybourne Road, London, NW1 8QY Category: Repair and Servicing Class Code: Vehicle Repair, Testing and Servicing Positional Accuracy: Positioned to address or location	A18SW (N)	555	8	528811 184208
239	<b>Points of Interest - Commercial Services</b> Name: Totos Car Clinic Location: 9-11 Leybourne Road, London, NW1 8QY Category: Repair and Servicing Class Code: Vehicle Repair, Testing and Servicing Positional Accuracy: Positioned to address or location	A18SW (N)	555	8	528811 184208
239	<b>Points of Interest - Commercial Services</b> Name: W. Starling Location: 9-11 Leybourne Road, London, NW1 8QY Category: Repair and Servicing Class Code: Vehicle Repair, Testing and Servicing Positional Accuracy: Positioned to address or location	A18SW (N)	555	8	528811 184208
239	<b>Points of Interest - Commercial Services</b> Name: K & P Coachworks Location: 12 Leybourne Road, London, NW1 8QY Category: Repair and Servicing Class Code: Vehicle Repair, Testing and Servicing Positional Accuracy: Positioned to address or location	A18SW (N)	555	8	528817 184209
239	<b>Points of Interest - Commercial Services</b> Name: Totos Car Clinic Location: 10-11 Leybourne Rd, London, NW1 8QY Category: Repair and Servicing Class Code: Vehicle Repair, Testing and Servicing Positional Accuracy: Positioned to address or location	A18SW (N)	556	8	528810 184208
239	<b>Points of Interest - Commercial Services</b> Name: Jacks Motors Location: 2 Torbay Street, London, NW1 8RR Category: Repair and Servicing Class Code: Vehicle Repair, Testing and Servicing Positional Accuracy: Positioned to address or location	A18SW (N)	559	8	528876 184230
239	<b>Points of Interest - Commercial Services</b> Name: Jack & Hashi Motor Services Location: 2 Torbay Street, London, NW1 8RR Category: Repair and Servicing Class Code: Vehicle Repair, Testing and Servicing Positional Accuracy: Positioned to address or location	A18SW (N)	559	8	528876 184230
239	<b>Points of Interest - Commercial Services</b> Name: Jacks Motors Location: 2 Torbay Street, London, NW1 8RR Category: Repair and Servicing Class Code: Vehicle Repair, Testing and Servicing Positional Accuracy: Positioned to address or location	A18SW (N)	564	8	528872 184234
239	<b>Points of Interest - Commercial Services</b> Name: J & J Autos Location: 8 Leybourne Road, London, NW1 8QY Category: Repair and Servicing Class Code: Vehicle Repair, Testing and Servicing Positional Accuracy: Positioned to address or location	A18SW (N)	570	8	528830 184230
239	<b>Points of Interest - Commercial Services</b> Name: W Starling Crash Repairs Location: 8a Torbay Street, London, NW1 8RR Category: Repair and Servicing Class Code: Vehicle Repair, Testing and Servicing Positional Accuracy: Positioned to address or location	A18SW (N)	586	8	528874 184257
240	<b>Points of Interest - Commercial Services</b> Name: Parcelworld UK Ltd Location: 233 Royal College Street, London, NW1 9LT Category: Transport, Storage and Delivery Class Code: Distribution and Haulage Positional Accuracy: Positioned to address or location	A18SE (N)	577	8	529148 184240

Map ID	Details	Quadrant Reference (Compass Direction)	Estimated Distance From Site	Contact	NGR
240	<b>Points of Interest - Commercial Services</b> Name: Parcelworld UK Ltd Location: 233 Royal College Street, London, NW1 9LT Category: Transport, Storage and Delivery Class Code: Distribution and Haulage Positional Accuracy: Positioned to address or location	A18SE (N)	578	8	529149 184241
241	<b>Points of Interest - Commercial Services</b> Name: Burlingtons Camden Location: 90-94 Baynes Street, London, NW1 0TZ Category: Repair and Servicing Class Code: Vehicle Repair, Testing and Servicing Positional Accuracy: Positioned to address or location	A19SW (NE)	593	8	529352 184157
241	<b>Points of Interest - Commercial Services</b> Name: Burlingtons Camden Location: 90-94 Baynes Street, London, NW1 0TZ Category: Repair and Servicing Class Code: Vehicle Repair, Testing and Servicing Positional Accuracy: Positioned to address or location	A19SW (NE)	593	8	529352 184157
241	<b>Points of Interest - Commercial Services</b> Name: Burlington Camden Location: 90-94 Baynes Street, London, NW1 0TZ Category: Repair and Servicing Class Code: Vehicle Repair, Testing and Servicing Positional Accuracy: Positioned to address or location	A19SW (NE)	593	8	529352 184157
241	<b>Points of Interest - Commercial Services</b> Name: Burlington Camden Location: 90-94 Baynes Street, London, NW1 0TZ Category: Repair and Servicing Class Code: Vehicle Repair, Testing and Servicing Positional Accuracy: Positioned to address or location	A19SW (NE)	593	8	529352 184157
242	<b>Points of Interest - Commercial Services</b> Name: Car Wash Valeting Centre Location: 128 Camden Road, London, NW1 9EE Category: Personal, Consumer and other Services Class Code: Vehicle Cleaning Services Positional Accuracy: Positioned to address or location	A18SE (NE)	620	8	529249 184249
242	<b>Points of Interest - Commercial Services</b> Name: Buchanan Motors Location: 128a Camden Road, London, NW1 9EE Category: Repair and Servicing Class Code: Vehicle Repair, Testing and Servicing Positional Accuracy: Positioned to address or location	A18SE (NE)	646	8	529262 184272
242	<b>Points of Interest - Commercial Services</b> Name: Car Wash Valeting Centre Location: 128a Camden Road, London, NW1 9EE Category: Personal, Consumer and other Services Class Code: Vehicle Cleaning Services Positional Accuracy: Positioned to address or location	A18SE (NE)	647	8	529263 184273
242	<b>Points of Interest - Commercial Services</b> Name: Buchanan Motors Location: 128a Camden Road, London, NW1 9EE Category: Repair and Servicing Class Code: Vehicle Repair, Testing and Servicing Positional Accuracy: Positioned to address or location	A18SE (NE)	647	8	529263 184273
243	<b>Points of Interest - Commercial Services</b> Name: Camden Cab Company Ltd Location: 5a Agar Place, London, NW1 0RG Category: Repair and Servicing Class Code: Vehicle Repair, Testing and Servicing Positional Accuracy: Positioned to address or location	A19SW (NE)	693	8	529428 184225
243	<b>Points of Interest - Commercial Services</b> Name: B G T Garage Location: 5a Agar Place, London, NW1 0RG Category: Repair and Servicing Class Code: Vehicle Repair, Testing and Servicing Positional Accuracy: Positioned to address or location	A19SW (NE)	695	8	529429 184226
244	<b>Points of Interest - Commercial Services</b> Name: Car Wash Location: 142 Hampstead Road, London, NW1 2PT Category: Personal, Consumer and other Services Class Code: Vehicle Cleaning Services Positional Accuracy: Positioned to address or location	A8SE (S)	759	8	529231 182939

Map ID	Details	Quadrant Reference (Compass Direction)	Estimated Distance From Site	Contact	NGR
245	<b>Points of Interest - Commercial Services</b> Name: Mda Motors Location: 50 Rochester Place, London, NW1 9JX Category: Repair and Servicing Class Code: Vehicle Repair, Testing and Servicing Positional Accuracy: Positioned to address or location	A18NE (N)	814	8	529097 184492
245	<b>Points of Interest - Commercial Services</b> Name: M.D.A Motors Location: 50 Rochester Place, London, NW1 9JX Category: Repair and Servicing Class Code: Vehicle Repair, Testing and Servicing Positional Accuracy: Positioned to address or location	A18NE (N)	814	8	529097 184492
245	<b>Points of Interest - Commercial Services</b> Name: Hector Miller Location: 58 Rochester Place, London, NW1 9JX Category: Construction Services Class Code: Metalworkers Including Blacksmiths Positional Accuracy: Positioned to address or location	A18NE (N)	829	8	529079 184509
245	<b>Points of Interest - Commercial Services</b> Name: M D A Motors Location: 60 Rochester Place, London, NW1 9JX Category: Repair and Servicing Class Code: Vehicle Repair, Testing and Servicing Positional Accuracy: Positioned to address or location	A18NE (N)	835	8	529067 184516
246	<b>Points of Interest - Commercial Services</b> Name: A Aspinall Rubbish Clearance Location: 62 Juniper Crescent, London, NW1 8HQ Category: Recycling Services Class Code: Recycling, Reclamation and Disposal Positional Accuracy: Positioned to address or location	A17SE (NW)	850	8	528349 184255
247	<b>Points of Interest - Commercial Services</b> Name: Mike's Coachworks Location: 120 Camley Street, London, N1C 4PG Category: Repair and Servicing Class Code: Vehicle Repair, Testing and Servicing Positional Accuracy: Positioned to address or location	A19SE (NE)	855	8	529694 184175
247	<b>Points of Interest - Commercial Services</b> Name: Mikes Coachwork Location: 120 Camley Street, London, N1C 4PG Category: Repair and Servicing Class Code: Vehicle Repair, Testing and Servicing Positional Accuracy: Positioned to address or location	A19SE (NE)	855	8	529694 184176
247	<b>Points of Interest - Commercial Services</b> Name: Mikes Coachworks Location: 120 Camley Street, London, N1C 4PG Category: Repair and Servicing Class Code: Vehicle Repair, Testing and Servicing Positional Accuracy: Positioned to address or location	A19SE (NE)	855	8	529694 184175
247	<b>Points of Interest - Commercial Services</b> Name: B M W Auto Services Location: 122 Camley Street, London, N1C 4PG Category: Repair and Servicing Class Code: Vehicle Repair, Testing and Servicing Positional Accuracy: Positioned to address or location	A19SE (NE)	857	8	529691 184183
247	<b>Points of Interest - Commercial Services</b> Name: BMW Auto Services Location: 122 Camley Street, London, NW1 0PG Category: Repair and Servicing Class Code: Vehicle Repair, Testing and Servicing Positional Accuracy: Positioned to address or location	A19SE (NE)	857	8	529691 184183
247	<b>Points of Interest - Commercial Services</b> Name: B M W Auto Services Location: 122 Camley Street, London, N1C 4PG Category: Repair and Servicing Class Code: Vehicle Repair, Testing and Servicing Positional Accuracy: Positioned to address or location	A19SE (NE)	857	8	529691 184183
247	<b>Points of Interest - Commercial Services</b> Name: Transauto Garage Ltd Location: 124 Camley Street, London, N1C 4PG Category: Repair and Servicing Class Code: Vehicle Repair, Testing and Servicing Positional Accuracy: Positioned to address or location	A19SE (NE)	859	8	529687 184192



Map ID	Details	Quadrant Reference (Compass Direction)	Estimated Distance From Site	Contact	NGR
247	<b>Points of Interest - Commercial Services</b> Name: T & S Coachworks Ltd Location: 124 Camley Street, London, NW1 0PG Category: Repair and Servicing Class Code: Vehicle Repair, Testing and Servicing Positional Accuracy: Positioned to address or location	A19SE (NE)	860	8	529688 184192
247	<b>Points of Interest - Commercial Services</b> Name: Transauto Garage Ltd Location: 124 Camley Street, London, NW1 0PG Category: Repair and Servicing Class Code: Vehicle Repair, Testing and Servicing Positional Accuracy: Positioned to address or location	A19SE (NE)	860	8	529688 184192
247	<b>Points of Interest - Commercial Services</b> Name: German Car Centre Location: 126 Camley Street, London, N1C 4PG Category: Repair and Servicing Class Code: Vehicle Repair, Testing and Servicing Positional Accuracy: Positioned to address or location	A19SE (NE)	862	8	529685 184200
247	<b>Points of Interest - Commercial Services</b> Name: German Car Centre Location: 126 Camley Street, London, NW1 0PG Category: Repair and Servicing Class Code: Vehicle Repair, Testing and Servicing Positional Accuracy: Positioned to address or location	A19SE (NE)	863	8	529686 184201
247	<b>Points of Interest - Commercial Services</b> Name: German Car Centre Location: 126 Camley Street, London, N1C 4PG Category: Repair and Servicing Class Code: Vehicle Repair, Testing and Servicing Positional Accuracy: Positioned to address or location	A19SE (NE)	863	8	529686 184201
247	<b>Points of Interest - Commercial Services</b> Name: Euro Motors Location: 128 Camley Street, London, NW1 0PG Category: Repair and Servicing Class Code: Vehicle Repair, Testing and Servicing Positional Accuracy: Positioned to address or location	A19SE (NE)	867	8	529683 184211
247	<b>Points of Interest - Commercial Services</b> Name: Euro Motors Location: 128 Camley Street, London, N1C 4PG Category: Repair and Servicing Class Code: Vehicle Repair, Testing and Servicing Positional Accuracy: Positioned to address or location	A19SE (NE)	867	8	529683 184211
247	<b>Points of Interest - Commercial Services</b> Name: York Way Taxi Parts Location: 130 Camley Street, London, N1C 4PG Category: Repair and Servicing Class Code: Vehicle Repair, Testing and Servicing Positional Accuracy: Positioned to address or location	A19SE (NE)	872	8	529682 184221
247	<b>Points of Interest - Commercial Services</b> Name: Kings X Cabs Location: 130 Camley Street, London, N1C 4PG Category: Repair and Servicing Class Code: Vehicle Repair, Testing and Servicing Positional Accuracy: Positioned to address or location	A19SE (NE)	872	8	529682 184221
247	<b>Points of Interest - Commercial Services</b> Name: York Way Taxis Location: 130 Camley Street, London, N1C 4PG Category: Repair and Servicing Class Code: Vehicle Repair, Testing and Servicing Positional Accuracy: Positioned to address or location	A19SE (NE)	872	8	529682 184221
247	<b>Points of Interest - Commercial Services</b> Name: Jaguar Ac Classics Location: 132 Camley Street, London, NW1 0PG Category: Repair and Servicing Class Code: Vehicle Repair, Testing and Servicing Positional Accuracy: Positioned to address or location	A19SE (NE)	874	8	529678 184229
247	<b>Points of Interest - Commercial Services</b> Name: D T S Ltd Location: 132 Camley Street, London, N1C 4PG Category: Repair and Servicing Class Code: Vehicle Repair, Testing and Servicing Positional Accuracy: Positioned to address or location	A19SE (NE)	874	8	529678 184229

Map ID	Details	Quadrant Reference (Compass Direction)	Estimated Distance From Site	Contact	NGR
247	<b>Points of Interest - Commercial Services</b> Name: Brian's Garage Location: 132 Camley Street, London, NW1 0PG Category: Repair and Servicing Class Code: Vehicle Repair, Testing and Servicing Positional Accuracy: Positioned to address or location	A19SE (NE)	874	8	529678 184229
247	<b>Points of Interest - Commercial Services</b> Name: A W Motors Location: 134 Camley Street, London, NW1 0PG Category: Repair and Servicing Class Code: Vehicle Repair, Testing and Servicing Positional Accuracy: Positioned to address or location	A19SE (NE)	878	8	529676 184238
247	<b>Points of Interest - Commercial Services</b> Name: A W Motors Location: 134 Camley Street, London, N1C 4PG Category: Repair and Servicing Class Code: Vehicle Repair, Testing and Servicing Positional Accuracy: Positioned to address or location	A19SE (NE)	878	8	529676 184238
247	<b>Points of Interest - Commercial Services</b> Name: A W Motors Location: 134 Camley Street, London, N1C 4PG Category: Repair and Servicing Class Code: Vehicle Repair, Testing and Servicing Positional Accuracy: Positioned to address or location	A19SE (NE)	878	8	529676 184238
247	<b>Points of Interest - Commercial Services</b> Name: A W Motors Location: 134 Camley Street, London, NW1 0PG Category: Repair and Servicing Class Code: Vehicle Repair, Testing and Servicing Positional Accuracy: Positioned to address or location	A19SE (NE)	878	8	529676 184238
247	<b>Points of Interest - Commercial Services</b> Name: A W Motors Location: 134 Camley Street, London, NW1 0PG Category: Repair and Servicing Class Code: Vehicle Repair, Testing and Servicing Positional Accuracy: Positioned to address or location	A19SE (NE)	878	8	529676 184238
247	<b>Points of Interest - Commercial Services</b> Name: D & J Motors Location: 136 Camley Street, London, N1C 4PG Category: Repair and Servicing Class Code: Vehicle Repair, Testing and Servicing Positional Accuracy: Positioned to address or location	A19SE (NE)	880	8	529673 184245
247	<b>Points of Interest - Commercial Services</b> Name: D & J Motors Location: 136 Camley Street, London, NW1 0PG Category: Repair and Servicing Class Code: Vehicle Repair, Testing and Servicing Positional Accuracy: Positioned to address or location	A19SE (NE)	881	8	529674 184246
248	<b>Points of Interest - Commercial Services</b> Name: H R Owen Location: 46-50 Gloucester Avenue, London, NW1 8JD Category: Repair and Servicing Class Code: Vehicle Repair, Testing and Servicing Positional Accuracy: Positioned to address or location	A17SW (NW)	861	8	528218 184101
249	<b>Points of Interest - Commercial Services</b> Name: Lucky Motors Location: 17 Camden Mews, London, NW1 9DB Category: Repair and Servicing Class Code: Vehicle Repair, Testing and Servicing Positional Accuracy: Positioned to address or location	A19NW (NE)	906	8	529452 184466
249	<b>Points of Interest - Commercial Services</b> Name: Lucky Motors Location: 17 Camden Mews, London, NW1 9DB Category: Repair and Servicing Class Code: Vehicle Repair, Testing and Servicing Positional Accuracy: Positioned to address or location	A19NW (NE)	906	8	529453 184466
250	<b>Points of Interest - Commercial Services</b> Name: Stock Motors Co Location: 17a Murray Street, London, NW1 9RE Category: Repair and Servicing Class Code: Vehicle Repair, Testing and Servicing Positional Accuracy: Positioned to address or location	A19NW (NE)	949	8	529634 184386

Map ID	Details	Quadrant Reference (Compass Direction)	Estimated Distance From Site	Contact	NGR
250	<b>Points of Interest - Commercial Services</b> Name: Stock Motors Co Location: 17a Murray Street, London, NW1 9RE Category: Repair and Servicing Class Code: Vehicle Repair, Testing and Servicing Positional Accuracy: Positioned to address or location	A19NW (NE)	949	8	529634 184386
251	<b>Points of Interest - Commercial Services</b> Name: Crankshaft Exchange & Borers Ltd Location: 44 St. Pauls Crescent, London, NW1 9TN Category: Repair and Servicing Class Code: Vehicle Repair, Testing and Servicing Positional Accuracy: Positioned to address or location	A19SE (NE)	990	8	529767 184302
252	<b>Points of Interest - Education and Health</b> Name: Camden PCT Location: 137 Camden High Street, London, NW1 7JR Category: Health Practitioners and Establishments Class Code: Hospitals Positional Accuracy: Positioned to address or location	A13NW (N)	47	8	528962 183719
253	<b>Points of Interest - Education and Health</b> Name: St Pancras Hospital Location: St. Pancras Hospital 4, St. Pancras Way, London, NW1 0PE Category: Health Practitioners and Establishments Class Code: Hospitals Positional Accuracy: Positioned to address or location	A14SE (E)	688	8	529688 183612
253	<b>Points of Interest - Education and Health</b> Name: St Pancras Hospital Location: St. Pancras Hospital 4, St. Pancras Way, London, NW1 0PE Category: Health Practitioners and Establishments Class Code: Hospitals Positional Accuracy: Positioned to address or location	A14SE (E)	689	8	529689 183612
253	<b>Points of Interest - Education and Health</b> Name: Mary Rankin Dialysis Unit Location: St. Pancras Hospital 4, St. Pancras Way, London, NW1 0PE Category: Health Practitioners and Establishments Class Code: Hospitals Positional Accuracy: Positioned to address or location	A14SE (E)	689	8	529689 183612
253	<b>Points of Interest - Education and Health</b> Name: St Pancras Hospital Location: St. Pancras Hospital 4, St. Pancras Way, London, NW1 0PE Category: Health Practitioners and Establishments Class Code: Hospitals Positional Accuracy: Positioned to address or location	A14SE (E)	689	8	529689 183612
254	<b>Points of Interest - Education and Health</b> Name: Bloomsbury Day Hospital Location: St. Pancras Hospital 4, St. Pancras Way, London, NW1 0PE Category: Health Practitioners and Establishments Class Code: Hospitals Positional Accuracy: Positioned to address or location	A14SE (E)	691	8	529668 183486
255	<b>Points of Interest - Education and Health</b> Name: Camden Mews Day Hospital Location: 1-5 Camden Mews, London, NW1 9DB Category: Health Practitioners and Establishments Class Code: Hospitals Positional Accuracy: Positioned to address or location	A19NW (NE)	852	8	529407 184430
256	<b>Points of Interest - Manufacturing and Production</b> Name: Bedford House Location: 125-133 Camden High Street, London, NW1 7JR Category: Industrial Features Class Code: Business Parks and Industrial Estates Positional Accuracy: Positioned to address or location	A13NW (NW)	17	8	528958 183682
257	<b>Points of Interest - Manufacturing and Production</b> Name: Works Location: 12-13 Pratt Mews, London, NW1 0AD Category: Industrial Features Class Code: Unspecified Works Or Factories Positional Accuracy: Positioned to address or location	A13SE (E)	67	8	529069 183661
257	<b>Points of Interest - Manufacturing and Production</b> Name: Works Location: Not Supplied Category: Industrial Features Class Code: Unspecified Works Or Factories Positional Accuracy: Positioned to an adjacent address or location	A13NE (NE)	70	8	529049 183728



Map ID	Details	Quadrant Reference (Compass Direction)	Estimated Distance From Site	Contact	NGR
257	<b>Points of Interest - Manufacturing and Production</b> Name: Works Location: NW1 Category: Industrial Features Class Code: Unspecified Works Or Factories Positional Accuracy: Positioned to an adjacent address or location	A13NE (NE)	70	8	529049 183728
257	<b>Points of Interest - Manufacturing and Production</b> Name: Works Location: Not Supplied Category: Industrial Features Class Code: Unspecified Works Or Factories Positional Accuracy: Positioned to an adjacent address or location	A13NE (NE)	72	8	529036 183743
257	<b>Points of Interest - Manufacturing and Production</b> Name: Works Location: 11 Pratt Mews, London, NW1 0AD Category: Industrial Features Class Code: Unspecified Works Or Factories Positional Accuracy: Positioned to address or location	A13SE (E)	75	8	529074 183650
257	<b>Points of Interest - Manufacturing and Production</b> Name: Oasis Serviced Offices Location: 85-87 Bayham Street, London, NW1 0AG Category: Industrial Features Class Code: Business Parks and Industrial Estates Positional Accuracy: Positioned to address or location	A13NE (NE)	81	8	529058 183735
257	<b>Points of Interest - Manufacturing and Production</b> Name: Oasis Business Centre Location: 85-87 Bayham Street, London, NW1 0AG Category: Industrial Features Class Code: Business Parks and Industrial Estates Positional Accuracy: Positioned to address or location	A13NE (NE)	82	8	529059 183736
257	<b>Points of Interest - Manufacturing and Production</b> Name: Works Location: NW1 Category: Industrial Features Class Code: Unspecified Works Or Factories Positional Accuracy: Positioned to an adjacent address or location	A13SE (E)	103	8	529105 183667
258	<b>Points of Interest - Manufacturing and Production</b> Name: Works Location: Not Supplied Category: Industrial Features Class Code: Unspecified Works Or Factories Positional Accuracy: Positioned to an adjacent address or location	A13NE (N)	180	8	529046 183856
258	<b>Points of Interest - Manufacturing and Production</b> Name: Works Location: NW1 Category: Industrial Features Class Code: Unspecified Works Or Factories Positional Accuracy: Positioned to an adjacent address or location	A13NE (N)	180	8	529046 183856
259	<b>Points of Interest - Manufacturing and Production</b> Name: Works Location: Not Supplied Category: Industrial Features Class Code: Unspecified Works Or Factories Positional Accuracy: Positioned to an adjacent address or location	A13SW (W)	203	8	528761 183627
259	<b>Points of Interest - Manufacturing and Production</b> Name: Works Location: NW1 Category: Industrial Features Class Code: Unspecified Works Or Factories Positional Accuracy: Positioned to an adjacent address or location	A13SW (W)	206	8	528758 183626
260	<b>Points of Interest - Manufacturing and Production</b> Name: Works Location: Not Supplied Category: Industrial Features Class Code: Unspecified Works Or Factories Positional Accuracy: Positioned to an adjacent address or location	A13SE (SE)	206	8	529079 183477
260	<b>Points of Interest - Manufacturing and Production</b> Name: Works Location: NW1 Category: Industrial Features Class Code: Unspecified Works Or Factories Positional Accuracy: Positioned to an adjacent address or location	A13SE (SE)	207	8	529079 183476

Map ID	Details	Quadrant Reference (Compass Direction)	Estimated Distance From Site	Contact	NGR
260	<b>Points of Interest - Manufacturing and Production</b> Name: Works Location: NW1 Category: Industrial Features Class Code: Unspecified Works Or Factories Positional Accuracy: Positioned to address or location	A13SE (SE)	259	8	529130 183446
260	<b>Points of Interest - Manufacturing and Production</b> Name: Works Location: Not Supplied Category: Industrial Features Class Code: Unspecified Works Or Factories Positional Accuracy: Positioned to an adjacent address or location	A13SE (SE)	264	8	529131 183441
261	<b>Points of Interest - Manufacturing and Production</b> Name: Fox Marble Location: 15 Kings Terrace, London, NW1 0JP Category: Extractive Industries Class Code: Unspecified Quarries Or Mines Positional Accuracy: Positioned to address or location	A13SE (SE)	247	8	529176 183496
261	<b>Points of Interest - Manufacturing and Production</b> Name: Works Location: NW1 Category: Industrial Features Class Code: Unspecified Works Or Factories Positional Accuracy: Positioned to an adjacent address or location	A13SE (SE)	307	8	529226 183461
261	<b>Points of Interest - Manufacturing and Production</b> Name: Works Location: Not Supplied Category: Industrial Features Class Code: Unspecified Works Or Factories Positional Accuracy: Positioned to an adjacent address or location	A13SE (SE)	310	8	529230 183461
262	<b>Points of Interest - Manufacturing and Production</b> Name: Works Location: Not Supplied Category: Industrial Features Class Code: Unspecified Works Or Factories Positional Accuracy: Positioned to an adjacent address or location	A13NW (W)	286	8	528675 183669
262	<b>Points of Interest - Manufacturing and Production</b> Name: Works Location: NW1 Category: Industrial Features Class Code: Unspecified Works Or Factories Positional Accuracy: Positioned to an adjacent address or location	A13NW (W)	286	8	528675 183669
263	<b>Points of Interest - Manufacturing and Production</b> Name: Works Location: 1 Camden High Street, London, NW1 7JE Category: Industrial Features Class Code: Unspecified Works Or Factories Positional Accuracy: Positioned to address or location	A13SE (SE)	318	8	529146 183386
264	<b>Points of Interest - Manufacturing and Production</b> Name: Works Location: Not Supplied Category: Industrial Features Class Code: Unspecified Works Or Factories Positional Accuracy: Positioned to an adjacent address or location	A14NW (E)	357	8	529357 183711
264	<b>Points of Interest - Manufacturing and Production</b> Name: Works Location: NW1 Category: Industrial Features Class Code: Unspecified Works Or Factories Positional Accuracy: Positioned to an adjacent address or location	A14NW (E)	357	8	529357 183711
265	<b>Points of Interest - Manufacturing and Production</b> Name: Factory Location: NW1 Category: Industrial Features Class Code: Unspecified Works Or Factories Positional Accuracy: Positioned to address or location	A18SW (N)	436	8	528921 184114
265	<b>Points of Interest - Manufacturing and Production</b> Name: Factory Location: Not Supplied Category: Industrial Features Class Code: Unspecified Works Or Factories Positional Accuracy: Positioned to an adjacent address or location	A18SW (N)	438	8	528913 184114

Map ID	Details	Quadrant Reference (Compass Direction)	Estimated Distance From Site	Contact	NGR
266	<b>Points of Interest - Manufacturing and Production</b> Name: St Pancras Commercial Centre Location: NW1 Category: Industrial Features Class Code: Business Parks and Industrial Estates Positional Accuracy: Positioned to an adjacent address or location	A14NW (NE)	462	8	529365 183960
267	<b>Points of Interest - Manufacturing and Production</b> Name: The Ice Works Location: NW1 Category: Industrial Features Class Code: Unspecified Works Or Factories Positional Accuracy: Positioned to an adjacent address or location	A17SE (NW)	502	8	528606 184020
268	<b>Points of Interest - Manufacturing and Production</b> Name: Vineyards Location: 36 Gloucester Avenue, London, NW1 7BB Category: Industrial Features Class Code: Business Parks and Industrial Estates Positional Accuracy: Positioned to address or location	A12NE (NW)	588	8	528426 183907
269	<b>Points of Interest - Manufacturing and Production</b> Name: Works Location: Not Supplied Category: Industrial Features Class Code: Unspecified Works Or Factories Positional Accuracy: Positioned to an adjacent address or location	A18SE (N)	591	8	529010 184275
269	<b>Points of Interest - Manufacturing and Production</b> Name: Factory Location: Not Supplied Category: Industrial Features Class Code: Unspecified Works Or Factories Positional Accuracy: Positioned to an adjacent address or location	A18SE (N)	593	8	529058 184274
269	<b>Points of Interest - Manufacturing and Production</b> Name: Works Location: NW1 Category: Industrial Features Class Code: Unspecified Works Or Factories Positional Accuracy: Positioned to address or location	A18SE (N)	593	8	529012 184277
269	<b>Points of Interest - Manufacturing and Production</b> Name: Factory Location: NW1 Category: Industrial Features Class Code: Unspecified Works Or Factories Positional Accuracy: Positioned to address or location	A18SE (N)	597	8	529058 184278
270	<b>Points of Interest - Manufacturing and Production</b> Name: Works Location: Not Supplied Category: Industrial Features Class Code: Unspecified Works Or Factories Positional Accuracy: Positioned to an adjacent address or location	A18NE (N)	715	8	529231 184359
270	<b>Points of Interest - Manufacturing and Production</b> Name: Works Location: NW1 Category: Industrial Features Class Code: Unspecified Works Or Factories Positional Accuracy: Positioned to an adjacent address or location	A18NE (N)	718	8	529237 184360
271	<b>Points of Interest - Manufacturing and Production</b> Name: Works Location: Not Supplied Category: Industrial Features Class Code: Unspecified Works Or Factories Positional Accuracy: Positioned to an adjacent address or location	A18NE (N)	760	8	529127 184432
271	<b>Points of Interest - Manufacturing and Production</b> Name: Works Location: NW1 Category: Industrial Features Class Code: Unspecified Works Or Factories Positional Accuracy: Positioned to an adjacent address or location	A18NE (N)	762	8	529132 184433
271	<b>Points of Interest - Manufacturing and Production</b> Name: Works Location: NW1 Category: Industrial Features Class Code: Unspecified Works Or Factories Positional Accuracy: Positioned to an adjacent address or location	A18NE (N)	793	8	529141 184463



Map ID	Details	Quadrant Reference (Compass Direction)	Estimated Distance From Site	Contact	NGR
271	<b>Points of Interest - Manufacturing and Production</b> Name: Works Location: Not Supplied Category: Industrial Features Class Code: Unspecified Works Or Factories Positional Accuracy: Positioned to an adjacent address or location	A18NE (N)	794	8	529145 184464
272	<b>Points of Interest - Manufacturing and Production</b> Name: Works Location: Not Supplied Category: Industrial Features Class Code: Unspecified Works Or Factories Positional Accuracy: Positioned to an adjacent address or location	A17NE (NW)	773	8	528608 184353
273	<b>Points of Interest - Manufacturing and Production</b> Name: Works Location: Not Supplied Category: Industrial Features Class Code: Unspecified Works Or Factories Positional Accuracy: Positioned to an adjacent address or location	A17SE (NW)	783	8	528522 184313
273	<b>Points of Interest - Manufacturing and Production</b> Name: Works Location: NW1 Category: Industrial Features Class Code: Unspecified Works Or Factories Positional Accuracy: Positioned to an adjacent address or location	A17SE (NW)	783	8	528522 184313
274	<b>Points of Interest - Manufacturing and Production</b> Name: Mecca Business Centre Location: 127 Kentish Town Road, London, NW1 8PB Category: Industrial Features Class Code: Business Parks and Industrial Estates Positional Accuracy: Positioned to address or location	A18NW (N)	805	8	528956 184488
275	<b>Points of Interest - Manufacturing and Production</b> Name: Tank Location: N1C Category: Industrial Features Class Code: Tanks (Generic) Positional Accuracy: Positioned to an adjacent address or location	A14NE (E)	816	8	529805 183819
276	<b>Points of Interest - Manufacturing and Production</b> Name: Works Location: Not Supplied Category: Industrial Features Class Code: Unspecified Works Or Factories Positional Accuracy: Positioned to an adjacent address or location	A17SW (NW)	847	8	528194 184024
277	<b>Points of Interest - Manufacturing and Production</b> Name: Works Location: NW1 Category: Industrial Features Class Code: Unspecified Works Or Factories Positional Accuracy: Positioned to an adjacent address or location	A18NE (N)	857	8	529033 184540
277	<b>Points of Interest - Manufacturing and Production</b> Name: Works Location: Not Supplied Category: Industrial Features Class Code: Unspecified Works Or Factories Positional Accuracy: Positioned to an adjacent address or location	A18NE (N)	858	8	529033 184541
278	<b>Points of Interest - Manufacturing and Production</b> Name: Works Location: Not Supplied Category: Industrial Features Class Code: Unspecified Works Or Factories Positional Accuracy: Positioned to an adjacent address or location	A17SE (NW)	858	8	528435 184342
278	<b>Points of Interest - Manufacturing and Production</b> Name: Works Location: NW1 Category: Industrial Features Class Code: Unspecified Works Or Factories Positional Accuracy: Positioned to an adjacent address or location	A17SE (NW)	858	8	528435 184342
278	<b>Points of Interest - Manufacturing and Production</b> Name: Works Location: Not Supplied Category: Industrial Features Class Code: Unspecified Works Or Factories Positional Accuracy: Positioned to an adjacent address or location	A17SE (NW)	876	8	528399 184337

Map ID	Details	Quadrant Reference (Compass Direction)	Estimated Distance From Site	Contact	NGR
278	<b>Points of Interest - Manufacturing and Production</b> Name: Works Location: NW1 Category: Industrial Features Class Code: Unspecified Works Or Factories Positional Accuracy: Positioned to an adjacent address or location	A17SE (NW)	876	8	528399 184337
278	<b>Points of Interest - Manufacturing and Production</b> Name: Works Location: Not Supplied Category: Industrial Features Class Code: Unspecified Works Or Factories Positional Accuracy: Positioned to an adjacent address or location	A17NE (NW)	896	8	528401 184364
278	<b>Points of Interest - Manufacturing and Production</b> Name: Works Location: NW1 Category: Industrial Features Class Code: Unspecified Works Or Factories Positional Accuracy: Positioned to an adjacent address or location	A17NE (NW)	896	8	528401 184364
278	<b>Points of Interest - Manufacturing and Production</b> Name: Works Location: Not Supplied Category: Industrial Features Class Code: Unspecified Works Or Factories Positional Accuracy: Positioned to an adjacent address or location	A17NE (NW)	906	8	528398 184374
278	<b>Points of Interest - Manufacturing and Production</b> Name: Works Location: NW1 Category: Industrial Features Class Code: Unspecified Works Or Factories Positional Accuracy: Positioned to an adjacent address or location	A17NE (NW)	907	8	528398 184375
278	<b>Points of Interest - Manufacturing and Production</b> Name: Works Location: Not Supplied Category: Industrial Features Class Code: Unspecified Works Or Factories Positional Accuracy: Positioned to an adjacent address or location	A17NE (NW)	932	8	528362 184378
278	<b>Points of Interest - Manufacturing and Production</b> Name: Works Location: NW1 Category: Industrial Features Class Code: Unspecified Works Or Factories Positional Accuracy: Positioned to an adjacent address or location	A17NE (NW)	932	8	528362 184378
279	<b>Points of Interest - Manufacturing and Production</b> Name: Tank Location: N1 Category: Industrial Features Class Code: Tanks (Generic) Positional Accuracy: Positioned to an adjacent address or location	A19SE (E)	922	8	529856 184019
279	<b>Points of Interest - Manufacturing and Production</b> Name: Tank Location: N1 Category: Industrial Features Class Code: Tanks (Generic) Positional Accuracy: Positioned to an adjacent address or location	A19SE (E)	985	8	529916 184038
280	<b>Points of Interest - Manufacturing and Production</b> Name: Works Location: NW1 Category: Industrial Features Class Code: Unspecified Works Or Factories Positional Accuracy: Positioned to an adjacent address or location	A17SW (NW)	965	8	528097 184094
280	<b>Points of Interest - Manufacturing and Production</b> Name: Works Location: Not Supplied Category: Industrial Features Class Code: Unspecified Works Or Factories Positional Accuracy: Positioned to an adjacent address or location	A17SW (NW)	966	8	528096 184094
280	<b>Points of Interest - Manufacturing and Production</b> Name: Works Location: Not Supplied Category: Industrial Features Class Code: Unspecified Works Or Factories Positional Accuracy: Positioned to an adjacent address or location	A17SW (NW)	971	8	528086 184086

Map ID	Details	Quadrant Reference (Compass Direction)	Estimated Distance From Site	Contact	NGR
280	<b>Points of Interest - Manufacturing and Production</b> Name: Works Location: NW1 Category: Industrial Features Class Code: Unspecified Works Or Factories Positional Accuracy: Positioned to an adjacent address or location	A17SW (NW)	972	8	528086 184087
280	<b>Points of Interest - Manufacturing and Production</b> Name: Primrose Hill Business Centre Location: 110 Gloucester Avenue, London, NW1 8HX Category: Industrial Features Class Code: Business Parks and Industrial Estates Positional Accuracy: Positioned to address or location	A17SW (NW)	982	8	528117 184167
280	<b>Points of Interest - Manufacturing and Production</b> Name: The Primrose Hill Business Centre Location: 110 Gloucester Avenue, London, NW1 8HX Category: Industrial Features Class Code: Business Parks and Industrial Estates Positional Accuracy: Positioned to address or location	A17SW (NW)	987	8	528106 184158
281	<b>Points of Interest - Manufacturing and Production</b> Name: Works Location: NW1 Category: Industrial Features Class Code: Unspecified Works Or Factories Positional Accuracy: Positioned to address or location	A19SE (NE)	999	8	529789 184289
282	<b>Points of Interest - Public Infrastructure</b> Name: British Transport Police Location: Shirley House 25-27, Camden Road, London, NW1 9LN Category: Central and Local Government Class Code: Police Stations Positional Accuracy: Positioned to address or location	A18SE (N)	406	8	529102 184076
282	<b>Points of Interest - Public Infrastructure</b> Name: British Transport Police Location: Shirley House 25-27, Camden Road, London, NW1 9LN Category: Central and Local Government Class Code: Police Stations Positional Accuracy: Positioned to address or location	A18SE (N)	406	8	529102 184076
282	<b>Points of Interest - Public Infrastructure</b> Name: British Transport Police Location: Shirley House 25-27, Camden Road, London, NW1 9LN Category: Central and Local Government Class Code: Police Stations Positional Accuracy: Positioned to address or location	A18SE (N)	406	8	529102 184076
282	<b>Points of Interest - Public Infrastructure</b> Name: London Refuse Collection Location: 92 Camden Road, London, NW1 9EA Category: Infrastructure and Facilities Class Code: Waste Storage, Processing and Disposal Positional Accuracy: Positioned to address or location	A18SE (NE)	466	8	529177 184113
282	<b>Points of Interest - Public Infrastructure</b> Name: London Refuse Collection Location: 92 Camden Road, London, NW1 9EA Category: Infrastructure and Facilities Class Code: Waste Storage, Processing and Disposal Positional Accuracy: Positioned to address or location	A18SE (NE)	466	8	529177 184113
282	<b>Points of Interest - Public Infrastructure</b> Name: Camden Road Rail Station Location: Bonny Street, NW1 Category: Public Transport, Stations and Infrastructure Class Code: Railway Stations, Junctions and Halts Positional Accuracy: Positioned to address or location	A18SE (N)	542	8	529143 184205
282	<b>Points of Interest - Public Infrastructure</b> Name: Camden Road Station Location: Bonny Street, NW1 Category: Public Transport, Stations and Infrastructure Class Code: Railway Stations, Junctions and Halts Positional Accuracy: Positioned to address or location	A18SE (N)	542	8	529143 184205
283	<b>Points of Interest - Public Infrastructure</b> Name: A M Waste London Ltd Location: 9-11 Leybourne Road, London, NW1 8QY Category: Infrastructure and Facilities Class Code: Waste Storage, Processing and Disposal Positional Accuracy: Positioned to address or location	A18SW (N)	555	8	528811 184208



Map ID	Details	Quadrant Reference (Compass Direction)	Estimated Distance From Site	Contact	NGR
284	<b>Points of Interest - Public Infrastructure</b> Name: Morrisons Camden Location: Chalk Farm Road, Chalk Farm, London, NW1 8AA Category: Road And Rail Class Code: Petrol and Fuel Stations Positional Accuracy: Positioned to address or location	A17SE (NW)	639	8	528547 184151
285	<b>Points of Interest - Public Infrastructure</b> Name: Chalk Farm Service Station Location: 29 Chalk Farm Road, London, NW1 8AG Category: Road And Rail Class Code: Petrol and Fuel Stations Positional Accuracy: Positioned to address or location	A17SE (NW)	740	8	528568 184292
285	<b>Points of Interest - Public Infrastructure</b> Name: Chalk Farm Service Station Location: 29 Chalk Farm Rd, London, NW1 8AJ Category: Road And Rail Class Code: Petrol and Fuel Stations Positional Accuracy: Positioned to address or location	A17SE (NW)	740	8	528567 184291
285	<b>Points of Interest - Public Infrastructure</b> Name: Chalk Farm Service Station Location: 32-33 Chalk Farm Road, London, NW1 8AJ Category: Road And Rail Class Code: Petrol and Fuel Stations Positional Accuracy: Positioned to address or location	A17SE (NW)	740	8	528567 184291
286	<b>Points of Interest - Public Infrastructure</b> Name: Euston Filling Station Location: 142 Hampstead Road, London, NW1 2PT Category: Road And Rail Class Code: Petrol and Fuel Stations Positional Accuracy: Positioned to address or location	A8SE (S)	742	8	529225 182954
286	<b>Points of Interest - Public Infrastructure</b> Name: BP Service Station Euston Filling Station Location: 142 Hampstead Road, London, NW1 2PT Category: Road And Rail Class Code: Petrol and Fuel Stations Positional Accuracy: Positioned to address or location	A8SE (S)	759	8	529231 182939
286	<b>Points of Interest - Public Infrastructure</b> Name: Euston Filling Station Location: 142 Hampstead Road, London, NW1 2PT Category: Road And Rail Class Code: Petrol and Fuel Stations Positional Accuracy: Positioned to address or location	A8SE (S)	759	8	529231 182939
287	<b>Points of Interest - Public Infrastructure</b> Name: Mortuary Location: Not Supplied Category: Infrastructure and Facilities Class Code: Cemeteries and Crematoria Positional Accuracy: Positioned to an adjacent address or location	A14SE (E)	791	8	529787 183569
288	<b>Points of Interest - Public Infrastructure</b> Name: W M Morrisons Petrol Station Location: The Goods Yard, Chalk Farm Road, London, NW1 8AA Category: Road And Rail Class Code: Petrol and Fuel Stations Positional Accuracy: Positioned to address or location	A17SE (NW)	819	8	528418 184278
288	<b>Points of Interest - Public Infrastructure</b> Name: Morrisons Petrol Station Location: Chalk Farm Road, London, NW1 8AA Category: Road And Rail Class Code: Petrol and Fuel Stations Positional Accuracy: Positioned to address or location	A17SE (NW)	820	8	528420 184281
289	<b>Points of Interest - Public Infrastructure</b> Name: Fair Trade Station Ltd Location: Flat 147 Walker House, Phoenix Road, London, NW1 1ER Category: Road And Rail Class Code: Petrol and Fuel Stations Positional Accuracy: Positioned to address or location	A9NE (SE)	894	8	529690 183100
290	<b>Points of Interest - Recreational and Environmental</b> Name: Playground Location: Mary Terrace, NW1 Category: Recreational Class Code: Playgrounds Positional Accuracy: Positioned to address or location	A13SE (SE)	107	8	529044 183571

Map ID	Details	Quadrant Reference (Compass Direction)	Estimated Distance From Site	Contact	NGR
290	<b>Points of Interest - Recreational and Environmental</b> Name: Playground Location: Not Supplied Category: Recreational Class Code: Playgrounds Positional Accuracy: Positioned to an adjacent address or location	A13SE (SE)	111	8	529046 183568
291	<b>Points of Interest - Recreational and Environmental</b> Name: Play Area Location: Not Supplied Category: Recreational Class Code: Playgrounds Positional Accuracy: Positioned to an adjacent address or location	A13NE (E)	172	8	529172 183698
291	<b>Points of Interest - Recreational and Environmental</b> Name: Play Area Location: Bayham Street, NW1 Category: Recreational Class Code: Playgrounds Positional Accuracy: Positioned to address or location	A13NE (E)	174	8	529174 183699
291	<b>Points of Interest - Recreational and Environmental</b> Name: Play Area Location: Not Supplied Category: Recreational Class Code: Playgrounds Positional Accuracy: Positioned to an adjacent address or location	A13SE (E)	207	8	529207 183644
291	<b>Points of Interest - Recreational and Environmental</b> Name: Play Area Location: Bayham Street, NW1 Category: Recreational Class Code: Playgrounds Positional Accuracy: Positioned to an adjacent address or location	A13SE (E)	208	8	529208 183644
292	<b>Points of Interest - Recreational and Environmental</b> Name: Play Area Location: Not Supplied Category: Recreational Class Code: Playgrounds Positional Accuracy: Positioned to an adjacent address or location	A13NE (E)	232	8	529220 183750
292	<b>Points of Interest - Recreational and Environmental</b> Name: Play Area Location: Camden Street, NW1 Category: Recreational Class Code: Playgrounds Positional Accuracy: Positioned to an adjacent address or location	A13NE (E)	232	8	529220 183751
293	<b>Points of Interest - Recreational and Environmental</b> Name: Playground Location: Not Supplied Category: Recreational Class Code: Playgrounds Positional Accuracy: Positioned to an adjacent address or location	A13NE (NE)	247	8	529163 183864
293	<b>Points of Interest - Recreational and Environmental</b> Name: Playground Location: Camden Street, NW1 Category: Recreational Class Code: Playgrounds Positional Accuracy: Positioned to an adjacent address or location	A13NE (NE)	247	8	529163 183864
294	<b>Points of Interest - Recreational and Environmental</b> Name: Playground Location: Bayham Place, NW1 Category: Recreational Class Code: Playgrounds Positional Accuracy: Positioned to an adjacent address or location	A14SW (E)	336	8	529324 183573
294	<b>Points of Interest - Recreational and Environmental</b> Name: Playground Location: Not Supplied Category: Recreational Class Code: Playgrounds Positional Accuracy: Positioned to an adjacent address or location	A14SW (E)	337	8	529324 183572
294	<b>Points of Interest - Recreational and Environmental</b> Name: Playground Location: Bayham Place, NW1 Category: Recreational Class Code: Playgrounds Positional Accuracy: Positioned to address or location	A13SE (SE)	362	8	529316 183491

Map ID	Details	Quadrant Reference (Compass Direction)	Estimated Distance From Site	Contact	NGR
294	<b>Points of Interest - Recreational and Environmental</b> Name: Playground Location: Not Supplied Category: Recreational Class Code: Playgrounds Positional Accuracy: Positioned to an adjacent address or location	A13SE (SE)	365	8	529318 183489
295	<b>Points of Interest - Recreational and Environmental</b> Name: Playground Location: Harrington Square, NW1 Category: Recreational Class Code: Playgrounds Positional Accuracy: Positioned to address or location	A8NE (SE)	462	8	529231 183270
295	<b>Points of Interest - Recreational and Environmental</b> Name: Playground Location: Not Supplied Category: Recreational Class Code: Playgrounds Positional Accuracy: Positioned to an adjacent address or location	A8NE (SE)	464	8	529232 183268
296	<b>Points of Interest - Recreational and Environmental</b> Name: Playground Location: Not Supplied Category: Recreational Class Code: Playgrounds Positional Accuracy: Positioned to an adjacent address or location	A12SE (SW)	524	8	528503 183409
296	<b>Points of Interest - Recreational and Environmental</b> Name: Playground Location: Outer Circle, NW1 Category: Recreational Class Code: Playgrounds Positional Accuracy: Positioned to address or location	A12SE (SW)	547	8	528484 183397
297	<b>Points of Interest - Recreational and Environmental</b> Name: Play Area Location: Not Supplied Category: Recreational Class Code: Playgrounds Positional Accuracy: Positioned to an adjacent address or location	A8NW (S)	587	8	528756 183103
297	<b>Points of Interest - Recreational and Environmental</b> Name: Play Area Location: Albany Street, NW1 Category: Recreational Class Code: Playgrounds Positional Accuracy: Positioned to an adjacent address or location	A8NW (S)	587	8	528756 183103
298	<b>Points of Interest - Recreational and Environmental</b> Name: Play Area Location: Not Supplied Category: Recreational Class Code: Playgrounds Positional Accuracy: Positioned to an adjacent address or location	A17SE (NW)	614	8	528468 184030
298	<b>Points of Interest - Recreational and Environmental</b> Name: Play Area Location: Gilbeys Yard, NW1 Category: Recreational Class Code: Playgrounds Positional Accuracy: Positioned to address or location	A17SE (NW)	614	8	528469 184032
299	<b>Points of Interest - Recreational and Environmental</b> Name: Playground Location: Cranleigh Street, NW1 Category: Recreational Class Code: Playgrounds Positional Accuracy: Positioned to address or location	A9NW (SE)	616	8	529414 183213
299	<b>Points of Interest - Recreational and Environmental</b> Name: Playground Location: Not Supplied Category: Recreational Class Code: Playgrounds Positional Accuracy: Positioned to an adjacent address or location	A9NW (SE)	617	8	529415 183213
300	<b>Points of Interest - Recreational and Environmental</b> Name: Playground Location: Not Supplied Category: Recreational Class Code: Playgrounds Positional Accuracy: Positioned to an adjacent address or location	A8NE (S)	634	8	529016 183018



Map ID	Details	Quadrant Reference (Compass Direction)	Estimated Distance From Site	Contact	NGR
300	<b>Points of Interest - Recreational and Environmental</b> Name: Playground Location: NW1 Category: Recreational Class Code: Playgrounds Positional Accuracy: Positioned to an adjacent address or location	A8NE (S)	635	8	529008 183017
300	<b>Points of Interest - Recreational and Environmental</b> Name: Playground Location: NW1 Category: Recreational Class Code: Playgrounds Positional Accuracy: Positioned to an adjacent address or location	A8NE (S)	650	8	529067 183008
300	<b>Points of Interest - Recreational and Environmental</b> Name: Playground Location: Not Supplied Category: Recreational Class Code: Playgrounds Positional Accuracy: Positioned to an adjacent address or location	A8NE (S)	654	8	529063 183003
300	<b>Points of Interest - Recreational and Environmental</b> Name: Playground Location: Stanhope Street, NW1 Category: Recreational Class Code: Playgrounds Positional Accuracy: Positioned to address or location	A8NE (S)	663	8	529069 182995
301	<b>Points of Interest - Recreational and Environmental</b> Name: Playground Location: Barnby Street, NW1 Category: Recreational Class Code: Playgrounds Positional Accuracy: Positioned to an adjacent address or location	A8NE (SE)	639	8	529261 183083
301	<b>Points of Interest - Recreational and Environmental</b> Name: Playground Location: Not Supplied Category: Recreational Class Code: Playgrounds Positional Accuracy: Positioned to an adjacent address or location	A8NE (SE)	653	8	529269 183071
302	<b>Points of Interest - Recreational and Environmental</b> Name: Playground Location: Not Supplied Category: Recreational Class Code: Playgrounds Positional Accuracy: Positioned to an adjacent address or location	A18SW (NW)	643	8	528719 184265
302	<b>Points of Interest - Recreational and Environmental</b> Name: Playground Location: Castlehaven Road, NW1 Category: Recreational Class Code: Playgrounds Positional Accuracy: Positioned to an adjacent address or location	A18SW (NW)	643	8	528719 184265
303	<b>Points of Interest - Recreational and Environmental</b> Name: Playground Location: Not Supplied Category: Recreational Class Code: Playgrounds Positional Accuracy: Positioned to an adjacent address or location	A18NW (N)	681	8	528889 184357
303	<b>Points of Interest - Recreational and Environmental</b> Name: Playground Location: Nr Clarence Way, NW1 Category: Recreational Class Code: Playgrounds Positional Accuracy: Positioned to an adjacent address or location	A18NW (N)	682	8	528889 184358
303	<b>Points of Interest - Recreational and Environmental</b> Name: Playground Location: Clarence Way, NW1 Category: Recreational Class Code: Playgrounds Positional Accuracy: Positioned to an adjacent address or location	A18NW (N)	729	8	528860 184400
303	<b>Points of Interest - Recreational and Environmental</b> Name: Playground Location: Not Supplied Category: Recreational Class Code: Playgrounds Positional Accuracy: Positioned to an adjacent address or location	A18NW (N)	748	8	528870 184421

Map ID	Details	Quadrant Reference (Compass Direction)	Estimated Distance From Site	Contact	NGR
303	<b>Points of Interest - Recreational and Environmental</b> Name: Playground Location: Clarence Way, NW1 Category: Recreational Class Code: Playgrounds Positional Accuracy: Positioned to an adjacent address or location	A18NW (N)	749	8	528870 184422
304	<b>Points of Interest - Recreational and Environmental</b> Name: Playground Location: Nr St Pancras Way, NW1 Category: Recreational Class Code: Playgrounds Positional Accuracy: Positioned to address or location	A19SW (NE)	710	8	529344 184302
304	<b>Points of Interest - Recreational and Environmental</b> Name: Playground Location: Not Supplied Category: Recreational Class Code: Playgrounds Positional Accuracy: Positioned to an adjacent address or location	A19SW (NE)	711	8	529346 184302
304	<b>Points of Interest - Recreational and Environmental</b> Name: Playground Location: Camden Road, NW1 Category: Recreational Class Code: Playgrounds Positional Accuracy: Positioned to address or location	A19SW (NE)	722	8	529322 184327
304	<b>Points of Interest - Recreational and Environmental</b> Name: Playground Location: Not Supplied Category: Recreational Class Code: Playgrounds Positional Accuracy: Positioned to an adjacent address or location	A19SW (NE)	723	8	529324 184327
305	<b>Points of Interest - Recreational and Environmental</b> Name: Playground Location: Not Supplied Category: Recreational Class Code: Playgrounds Positional Accuracy: Positioned to an adjacent address or location	A9SW (SE)	758	8	529328 182983
305	<b>Points of Interest - Recreational and Environmental</b> Name: Playground Location: Barnby Street, NW1 Category: Recreational Class Code: Playgrounds Positional Accuracy: Positioned to an adjacent address or location	A9SW (SE)	759	8	529328 182982
306	<b>Points of Interest - Recreational and Environmental</b> Name: Playground Location: Not Supplied Category: Recreational Class Code: Playgrounds Positional Accuracy: Positioned to an adjacent address or location	A8SW (S)	768	8	528935 182883
306	<b>Points of Interest - Recreational and Environmental</b> Name: Playground Location: Cumberland Market, NW1 Category: Recreational Class Code: Playgrounds Positional Accuracy: Positioned to an adjacent address or location	A8SW (S)	768	8	528935 182883
307	<b>Points of Interest - Recreational and Environmental</b> Name: Playground Location: Not Supplied Category: Recreational Class Code: Playgrounds Positional Accuracy: Positioned to an adjacent address or location	A18NW (N)	793	8	528808 184455
307	<b>Points of Interest - Recreational and Environmental</b> Name: Playground Location: Castlehaven Road, NW1 Category: Recreational Class Code: Playgrounds Positional Accuracy: Positioned to an adjacent address or location	A18NW (N)	793	8	528808 184455
308	<b>Points of Interest - Recreational and Environmental</b> Name: Playground Location: Outer Circle, NW1 Category: Recreational Class Code: Playgrounds Positional Accuracy: Positioned to an adjacent address or location	A12SW (W)	800	8	528194 183435

Map ID	Details	Quadrant Reference (Compass Direction)	Estimated Distance From Site	Contact	NGR
308	<b>Points of Interest - Recreational and Environmental</b> Name: Playground Location: Not Supplied Category: Recreational Class Code: Playgrounds Positional Accuracy: Positioned to an adjacent address or location	A12SW (W)	862	8	528133 183425
309	<b>Points of Interest - Recreational and Environmental</b> Name: Playground Location: Not Supplied Category: Recreational Class Code: Playgrounds Positional Accuracy: Positioned to an adjacent address or location	A18NE (N)	835	8	529208 184491
309	<b>Points of Interest - Recreational and Environmental</b> Name: Playground Location: Rochester Terrace, NW1 Category: Recreational Class Code: Playgrounds Positional Accuracy: Positioned to address or location	A18NE (N)	841	8	529208 184497
310	<b>Points of Interest - Recreational and Environmental</b> Name: Adventure Playground Location: Not Supplied Category: Recreational Class Code: Playgrounds Positional Accuracy: Positioned to an adjacent address or location	A9NE (SE)	838	8	529668 183162
310	<b>Points of Interest - Recreational and Environmental</b> Name: Adventure Playground Location: Polygon Road, NW1 Category: Recreational Class Code: Playgrounds Positional Accuracy: Positioned to an adjacent address or location	A9NE (SE)	838	8	529668 183162
311	<b>Points of Interest - Recreational and Environmental</b> Name: Play Area Location: Not Supplied Category: Recreational Class Code: Playgrounds Positional Accuracy: Positioned to an adjacent address or location	A17SE (NW)	853	8	528320 184227
311	<b>Points of Interest - Recreational and Environmental</b> Name: Play Area Location: Juniper Crescent, NW1 Category: Recreational Class Code: Playgrounds Positional Accuracy: Positioned to address or location	A17SE (NW)	854	8	528318 184227
311	<b>Points of Interest - Recreational and Environmental</b> Name: Play Area Location: Not Supplied Category: Recreational Class Code: Playgrounds Positional Accuracy: Positioned to an adjacent address or location	A17SW (NW)	887	8	528293 184248
311	<b>Points of Interest - Recreational and Environmental</b> Name: Play Area Location: Juniper Crescent, NW1 Category: Recreational Class Code: Playgrounds Positional Accuracy: Positioned to address or location	A17SW (NW)	888	8	528293 184249
312	<b>Points of Interest - Recreational and Environmental</b> Name: Playground Location: Not Supplied Category: Recreational Class Code: Playgrounds Positional Accuracy: Positioned to an adjacent address or location	A14SE (E)	865	8	529832 183427
312	<b>Points of Interest - Recreational and Environmental</b> Name: Playground Location: NW1 Category: Recreational Class Code: Playgrounds Positional Accuracy: Positioned to an adjacent address or location	A14SE (E)	865	8	529832 183427
313	<b>Points of Interest - Recreational and Environmental</b> Name: Playground Location: Cumberland Market, NW1 Category: Recreational Class Code: Playgrounds Positional Accuracy: Positioned to address or location	A8SW (S)	866	8	528923 182786



Map ID	Details	Quadrant Reference (Compass Direction)	Estimated Distance From Site	Contact	NGR
314	<b>Points of Interest - Recreational and Environmental</b> Name: Ferdinand House Play Area Location: Not Supplied Category: Recreational Class Code: Playgrounds Positional Accuracy: Positioned to an adjacent address or location	A17NE (NW)	920	8	528492 184456
315	<b>Points of Interest - Recreational and Environmental</b> Name: Playground Location: Whitcher Place, NW1 Category: Recreational Class Code: Playgrounds Positional Accuracy: Positioned to an adjacent address or location	A18NE (N)	929	8	529210 184588
315	<b>Points of Interest - Recreational and Environmental</b> Name: Playground Location: Not Supplied Category: Recreational Class Code: Playgrounds Positional Accuracy: Positioned to an adjacent address or location	A18NE (N)	930	8	529210 184589
316	<b>Points of Interest - Recreational and Environmental</b> Name: Playground Location: Coopers Lane, NW1 Category: Recreational Class Code: Playgrounds Positional Accuracy: Positioned to an adjacent address or location	A9NE (SE)	951	8	529833 183209
317	<b>Points of Interest - Recreational and Environmental</b> Name: Adventure Playground Location: Camden Square, NW1 Category: Recreational Class Code: Playgrounds Positional Accuracy: Positioned to an adjacent address or location	A19NW (NE)	954	8	529575 184441
317	<b>Points of Interest - Recreational and Environmental</b> Name: Adventure Playground Location: Not Supplied Category: Recreational Class Code: Playgrounds Positional Accuracy: Positioned to an adjacent address or location	A19NW (NE)	965	8	529582 184450
318	<b>Points of Interest - Recreational and Environmental</b> Name: Playground Location: Not Supplied Category: Recreational Class Code: Playgrounds Positional Accuracy: Positioned to an adjacent address or location	A17NE (NW)	965	8	528386 184440
318	<b>Points of Interest - Recreational and Environmental</b> Name: Playground Location: Mead Close, NW1 Category: Recreational Class Code: Playgrounds Positional Accuracy: Positioned to an adjacent address or location	A17NE (NW)	965	8	528386 184440
319	<b>Underground Electrical Cables</b> Unique Feature Identifier: 279509 Cable Status: Planned Cable Type: Alternating Current Record Last Updated: 4th June 2013	A13NW (NW)	200	9	528865 183843
320	<b>Underground Electrical Cables</b> Unique Feature Identifier: 265573 Cable Status: Commissioned Cable Type: Pilot (Communication) Record Last Updated: 4th June 2013	A18SE (N)	409	9	529036 184091
321	<b>Underground Electrical Cables</b> Unique Feature Identifier: 262081 Cable Status: Commissioned Cable Type: Alternating Current Record Last Updated: 4th June 2013	A18SE (N)	409	9	529036 184091

Map ID	Details	Quadrant Reference (Compass Direction)	Estimated Distance From Site	Contact	NGR
322	<b>Underground Electrical Cables</b> Unique Feature Identifier: 265555 Cable Status: Commissioned Cable Type: Pilot (Communication) Record Last Updated: 4th June 2013	A18SE (N)	410	9	529036 184092
323	<b>Underground Electrical Cables</b> Unique Feature Identifier: 262230 Cable Status: Commissioned Cable Type: Alternating Current Record Last Updated: 4th June 2013	A18SE (N)	410	9	529036 184092
324	<b>Underground Electrical Cables</b> Unique Feature Identifier: 262082 Cable Status: Commissioned Cable Type: Alternating Current Record Last Updated: 4th June 2013	A18SE (NE)	444	9	529193 184081
325	<b>Underground Electrical Cables</b> Unique Feature Identifier: 265575 Cable Status: Commissioned Cable Type: Pilot (Communication) Record Last Updated: 4th June 2013	A18SE (NE)	444	9	529193 184081
326	<b>Underground Electrical Cables</b> Unique Feature Identifier: 262221 Cable Status: Commissioned Cable Type: Alternating Current Record Last Updated: 4th June 2013	A18SE (NE)	445	9	529194 184082
327	<b>Underground Electrical Cables</b> Unique Feature Identifier: 265556 Cable Status: Commissioned Cable Type: Pilot (Communication) Record Last Updated: 4th June 2013	A18SE (NE)	445	9	529194 184082
328	<b>Underground Electrical Cables</b> Unique Feature Identifier: 265554 Cable Status: Commissioned Cable Type: Pilot (Communication) Record Last Updated: 4th June 2013	A18SW (N)	495	9	528902 184170
329	<b>Underground Electrical Cables</b> Unique Feature Identifier: 262220 Cable Status: Commissioned Cable Type: Alternating Current Record Last Updated: 4th June 2013	A18SW (N)	499	9	528899 184174
330	<b>Underground Electrical Cables</b> Unique Feature Identifier: 265574 Cable Status: Commissioned Cable Type: Pilot (Communication) Record Last Updated: 4th June 2013	A18SW (NW)	517	9	528719 184122
331	<b>Underground Electrical Cables</b> Unique Feature Identifier: 262080 Cable Status: Commissioned Cable Type: Alternating Current Record Last Updated: 4th June 2013	A18SW (NW)	517	9	528719 184122

Map ID	Details	Quadrant Reference (Compass Direction)	Estimated Distance From Site	Contact	NGR
332	<b>Underground Electrical Cables</b> Unique Feature Identifier: 262236 Cable Status: Commissioned Cable Type: Alternating Current Record Last Updated: 4th June 2013	A19SW (NE)	533	9	529419 184007
333	<b>Underground Electrical Cables</b> Unique Feature Identifier: 265576 Cable Status: Commissioned Cable Type: Pilot (Communication) Record Last Updated: 4th June 2013	A14NW (NE)	536	9	529428 183999
334	<b>Underground Electrical Cables</b> Unique Feature Identifier: 265553 Cable Status: Commissioned Cable Type: Pilot (Communication) Record Last Updated: 4th June 2013	A17SE (NW)	546	9	528572 184047
335	<b>Underground Electrical Cables</b> Unique Feature Identifier: 262217 Cable Status: Commissioned Cable Type: Alternating Current Record Last Updated: 4th June 2013	A17SE (NW)	552	9	528560 184044
336	<b>Underground Electrical Cables</b> Unique Feature Identifier: 262222 Cable Status: Commissioned Cable Type: Alternating Current Record Last Updated: 4th June 2013	A14NW (NE)	561	9	529485 183956
337	<b>Underground Electrical Cables</b> Unique Feature Identifier: 264475 Cable Status: Commissioned Cable Type: Pilot (Communication) Record Last Updated: 4th June 2013	A14NW (NE)	564	9	529493 183949
338	<b>Underground Electrical Cables</b> Unique Feature Identifier: 265572 Cable Status: Commissioned Cable Type: Pilot (Communication) Record Last Updated: 4th June 2013	A17SE (NW)	590	9	528492 184023
339	<b>Underground Electrical Cables</b> Unique Feature Identifier: 262077 Cable Status: Commissioned Cable Type: Alternating Current Record Last Updated: 4th June 2013	A17SE (NW)	597	9	528481 184020
340	<b>Underground Electrical Cables</b> Unique Feature Identifier: 262235 Cable Status: Commissioned Cable Type: Alternating Current Record Last Updated: 4th June 2013	A14NE (E)	666	9	529657 183797
341	<b>Underground Electrical Cables</b> Unique Feature Identifier: 265577 Cable Status: Commissioned Cable Type: Pilot (Communication) Record Last Updated: 4th June 2013	A14NE (E)	675	9	529666 183789



Map ID	Details	Quadrant Reference (Compass Direction)	Estimated Distance From Site	Contact	NGR
342	<b>Underground Electrical Cables</b> Unique Feature Identifier: 265552 Cable Status: Commissioned Cable Type: Pilot (Communication) Record Last Updated: 4th June 2013	A12NW (W)	686	9	528289 183804
343	<b>Underground Electrical Cables</b> Unique Feature Identifier: 262228 Cable Status: Commissioned Cable Type: Alternating Current Record Last Updated: 4th June 2013	A12NW (W)	688	9	528285 183794
344	<b>Underground Electrical Cables</b> Unique Feature Identifier: 265570 Cable Status: Commissioned Cable Type: Pilot (Communication) Record Last Updated: 4th June 2013	A12NW (W)	690	9	528272 183697
345	<b>Underground Electrical Cables</b> Unique Feature Identifier: 262078 Cable Status: Commissioned Cable Type: Alternating Current Record Last Updated: 4th June 2013	A12NW (W)	690	9	528271 183697
346	<b>Underground Electrical Cables</b> Unique Feature Identifier: 262229 Cable Status: Commissioned Cable Type: Alternating Current Record Last Updated: 4th June 2013	A14NE (E)	753	9	529753 183729
347	<b>Underground Electrical Cables</b> Unique Feature Identifier: 265557 Cable Status: Commissioned Cable Type: Pilot (Communication) Record Last Updated: 4th June 2013	A14NE (E)	761	9	529762 183721
348	<b>Underground Electrical Cables</b> Unique Feature Identifier: 262997 Cable Status: Commissioned Cable Type: Alternating Current Record Last Updated: 15th August 2014	A18NW (N)	917	9	528873 184593
349	<b>Underground Electrical Cables</b> Unique Feature Identifier: 266068 Cable Status: Commissioned Cable Type: Pilot (Communication) Record Last Updated: 4th June 2013	A18NW (N)	918	9	528873 184594
350	<b>Underground Electrical Cables</b> Unique Feature Identifier: 262083 Cable Status: Commissioned Cable Type: Alternating Current Record Last Updated: 4th June 2013	A14SE (E)	919	9	529920 183635
351	<b>Underground Electrical Cables</b> Unique Feature Identifier: 265578 Cable Status: Commissioned Cable Type: Pilot (Communication) Record Last Updated: 4th June 2013	A14SE (E)	927	9	529928 183626

Map ID	Details	Quadrant Reference (Compass Direction)	Estimated Distance From Site	Contact	NGR
352	<b>Underground Electrical Cables</b> Unique Feature Identifier: 265551 Cable Status: Commissioned Cable Type: Pilot (Communication) Record Last Updated: 4th June 2013	A12SW (W)	943	9	528019 183601
353	<b>Underground Electrical Cables</b> Unique Feature Identifier: 262996 Cable Status: Commissioned Cable Type: Alternating Current Record Last Updated: 15th August 2014	A18NE (N)	949	9	529040 184632
354	<b>Underground Electrical Cables</b> Unique Feature Identifier: 266067 Cable Status: Commissioned Cable Type: Pilot (Communication) Record Last Updated: 4th June 2013	A18NE (N)	950	9	529040 184632
355	<b>Underground Electrical Cables</b> Unique Feature Identifier: 260204 Cable Status: Commissioned Cable Type: Alternating Current Record Last Updated: 4th June 2013	A12SW (W)	954	9	528009 183598
356	<b>Underground Electrical Cables</b> Unique Feature Identifier: 262998 Cable Status: Commissioned Cable Type: Alternating Current Record Last Updated: 15th August 2014	A18NW (N)	970	9	528820 184638
357	<b>Underground Electrical Cables</b> Unique Feature Identifier: 266069 Cable Status: Commissioned Cable Type: Pilot (Communication) Record Last Updated: 4th June 2013	A18NW (N)	970	9	528820 184638
358	<b>Underground Electrical Cables</b> Unique Feature Identifier: 262995 Cable Status: Commissioned Cable Type: Alternating Current Record Last Updated: 15th August 2014	A18NE (N)	986	9	529291 184624
359	<b>Underground Electrical Cables</b> Unique Feature Identifier: 266066 Cable Status: Commissioned Cable Type: Pilot (Communication) Record Last Updated: 4th June 2013	A18NE (N)	986	9	529291 184625

Map ID	Details	Quadrant Reference (Compass Direction)	Estimated Distance From Site	Contact	NGR
360	<b>Local Nature Reserves</b> Name: Camley Street Nature Park Multiple Area: N Area (m2): 8411.85 Source: Natural England Designation Date: 1st January 1993	A14SE (E)	914	10	529906 183534



Agency & Hydrological	Version	Update Cycle
<b>Contaminated Land Register Entries and Notices</b>		
London Borough of Southwark - Pollution Control Unit	April 2013	Annual Rolling Update
London Borough of Wandsworth - Environmental Health Department	January 2013	Annual Rolling Update
London Borough of Barnet - Environmental Health Department	January 2015	Annual Rolling Update
London Borough of Camden - Pollution Projects Team	March 2013	Annual Rolling Update
Royal Borough of Kensington And Chelsea - Environmental Services	May 2014	Annual Rolling Update
London Borough of Lambeth - Environmental Health Department	November 2014	Annual Rolling Update
City of London - Environmental Health Department	October 2014	Annual Rolling Update
London Borough of Haringey - Planning and Environmental Health	October 2014	Annual Rolling Update
London Borough of Tower Hamlets - Environmental Health Department	October 2014	Annual Rolling Update
Westminster City Council - Environmental Health Department	October 2014	Annual Rolling Update
London Borough of Hackney - Environmental Health Department	October 2017	Annual Rolling Update
London Borough of Hammersmith And Fulham - Environmental Health Department	September 2013	Annual Rolling Update
London Borough of Brent - Environmental Health Department	September 2014	Annual Rolling Update
London Borough of Islington - Public Protection	September 2017	Annual Rolling Update
<b>Discharge Consents</b>		
Environment Agency - Thames Region	October 2018	Quarterly
<b>Enforcement and Prohibition Notices</b>		
Environment Agency - Thames Region	March 2013	Annual Rolling Update
<b>Integrated Pollution Controls</b>		
Environment Agency - Thames Region	October 2008	Variable
<b>Integrated Pollution Prevention And Control</b>		
Environment Agency - South East Region - Kent & South London Area	October 2018	Quarterly
Environment Agency - South East Region - North East Thames Area	October 2018	Quarterly
Environment Agency - Thames Region	October 2018	Quarterly
<b>Local Authority Integrated Pollution Prevention And Control</b>		
London Borough of Barnet - Environmental Health Department	April 2013	Variable
London Borough of Southwark - Environmental Health Department	April 2014	Variable
City of London - Environmental Health Department	August 2014	Variable
London Borough of Wandsworth - Environmental Health Department	August 2014	Variable
London Borough of Islington - Environmental Health Department	January 2015	Variable
London Borough of Haringey - Planning and Environmental Health	June 2014	Variable
London Borough of Hammersmith And Fulham - Environmental Health Department	March 2014	Variable
London Borough of Hackney - Environmental Health Department	March 2015	Variable
London Borough of Brent - Environmental Health Department	March 2016	Variable
London Borough of Lambeth - Environmental Health Department	May 2016	Variable
Westminster City Council - Environmental Health Department	November 2015	Variable
London Borough of Camden - Pollution Projects Team	October 2014	Variable
London Borough of Tower Hamlets - Environmental Health Department	October 2014	Variable
London Port Health Authority - Environmental Services	October 2014	Variable
Royal Borough of Kensington And Chelsea - Environmental Health Department	September 2014	Variable

Agency & Hydrological	Version	Update Cycle
<b>Local Authority Pollution Prevention and Controls</b>		
London Borough of Southwark - Environmental Health Department	April 2014	Annual Rolling Update
City of London - Environmental Health Department	August 2014	Annual Rolling Update
London Borough of Wandsworth - Environmental Health Department	August 2014	Annual Rolling Update
London Borough of Barnet - Environmental Health Department	December 2014	Annual Rolling Update
London Borough of Islington - Environmental Health Department	January 2015	Annual Rolling Update
London Borough of Haringey - Planning and Environmental Health	June 2014	Annual Rolling Update
London Borough of Hammersmith And Fulham - Environmental Health Department	March 2014	Annual Rolling Update
London Borough of Hackney - Environmental Health Department	March 2015	Annual Rolling Update
London Borough of Brent - Environmental Health Department	March 2016	Annual Rolling Update
London Borough of Lambeth - Environmental Health Department	May 2016	Annual Rolling Update
Westminster City Council - Environmental Health Department	November 2015	Annual Rolling Update
London Borough of Camden - Pollution Projects Team	October 2014	Annual Rolling Update
London Borough of Tower Hamlets - Environmental Health Department	October 2014	Annual Rolling Update
London Port Health Authority - Environmental Services	October 2014	Annual Rolling Update
Royal Borough of Kensington And Chelsea - Environmental Health Department	September 2014	Annual Rolling Update
<b>Local Authority Pollution Prevention and Control Enforcements</b>		
London Borough of Southwark - Environmental Health Department	April 2014	Variable
City of London - Environmental Health Department	August 2014	Variable
London Borough of Wandsworth - Environmental Health Department	August 2014	Variable
London Borough of Barnet - Environmental Health Department	December 2014	Variable
London Borough of Islington - Environmental Health Department	January 2015	Variable
London Borough of Haringey - Planning and Environmental Health	June 2014	Variable
London Borough of Hammersmith And Fulham - Environmental Health Department	March 2014	Variable
London Borough of Hackney - Environmental Health Department	March 2015	Variable
London Borough of Brent - Environmental Health Department	March 2016	Variable
London Borough of Lambeth - Environmental Health Department	May 2016	Variable
Westminster City Council - Environmental Health Department	November 2015	Variable
London Borough of Camden - Pollution Projects Team	October 2014	Variable
London Borough of Tower Hamlets - Environmental Health Department	October 2014	Variable
London Port Health Authority - Environmental Services	October 2014	Variable
Royal Borough of Kensington And Chelsea - Environmental Health Department	September 2014	Variable
<b>Nearest Surface Water Feature</b>		
Ordnance Survey	September 2017	
<b>Pollution Incidents to Controlled Waters</b>		
Environment Agency - Thames Region	September 1999	Not Applicable
<b>Prosecutions Relating to Authorised Processes</b>		
Environment Agency - Thames Region	March 2013	Annual Rolling Update
<b>Prosecutions Relating to Controlled Waters</b>		
Environment Agency - Thames Region	March 2013	Annual Rolling Update
<b>Registered Radioactive Substances</b>		
Environment Agency - Thames Region	June 2016	
<b>River Quality</b>		
Environment Agency - Head Office	November 2001	Not Applicable
<b>River Quality Biology Sampling Points</b>		
Environment Agency - Head Office	July 2012	Annually
<b>River Quality Chemistry Sampling Points</b>		
Environment Agency - Head Office	July 2012	Annually
<b>Substantiated Pollution Incident Register</b>		
Environment Agency - South East Region - Kent & South London Area	October 2018	Quarterly
Environment Agency - South East Region - North East Thames Area	October 2018	Quarterly
Environment Agency - Thames Region - North East Area	October 2018	Quarterly
Environment Agency - Thames Region - South East Area	October 2018	Quarterly

Agency & Hydrological	Version	Update Cycle
<b>Water Abstractions</b> Environment Agency - Thames Region	October 2018	Quarterly
<b>Water Industry Act Referrals</b> Environment Agency - Thames Region	October 2017	Quarterly
<b>Groundwater Vulnerability</b> Environment Agency - Head Office	April 2015	Not Applicable
<b>Drift Deposits</b> Environment Agency - Head Office	January 1999	Not Applicable
<b>Bedrock Aquifer Designations</b> Environment Agency - Head Office	January 2018	Annually
<b>Superficial Aquifer Designations</b> Environment Agency - Head Office	January 2018	Annually
<b>Source Protection Zones</b> Environment Agency - Head Office	January 2018	Quarterly
<b>Extreme Flooding from Rivers or Sea without Defences</b> Environment Agency - Head Office	August 2018	Quarterly
<b>Flooding from Rivers or Sea without Defences</b> Environment Agency - Head Office	August 2018	Quarterly
<b>Areas Benefiting from Flood Defences</b> Environment Agency - Head Office	August 2018	Quarterly
<b>Flood Water Storage Areas</b> Environment Agency - Head Office	August 2018	Quarterly
<b>Flood Defences</b> Environment Agency - Head Office	August 2018	Quarterly
<b>OS Water Network Lines</b> Ordnance Survey	October 2018	Quarterly
<b>Surface Water 1 in 30 year Flood Extent</b> Environment Agency - Head Office	October 2013	Annually
<b>Surface Water 1 in 100 year Flood Extent</b> Environment Agency - Head Office	October 2013	Annually
<b>Surface Water 1 in 1000 year Flood Extent</b> Environment Agency - Head Office	October 2013	Annually
<b>Surface Water Suitability</b> Environment Agency - Head Office	October 2013	Annually
<b>BGS Groundwater Flooding Susceptibility</b> British Geological Survey - National Geoscience Information Service	May 2013	Annually



Waste	Version	Update Cycle
<b>BGS Recorded Landfill Sites</b> British Geological Survey - National Geoscience Information Service	June 1996	Not Applicable
<b>Historical Landfill Sites</b> Environment Agency - Head Office	July 2018	Quarterly
<b>Integrated Pollution Control Registered Waste Sites</b> Environment Agency - Thames Region	October 2008	Not Applicable
<b>Licensed Waste Management Facilities (Landfill Boundaries)</b> Environment Agency - South East Region - Kent & South London Area Environment Agency - South East Region - North East Thames Area Environment Agency - Thames Region - North East Area Environment Agency - Thames Region - South East Area	July 2018 July 2018 July 2018 July 2018	Quarterly Quarterly Quarterly Quarterly
<b>Licensed Waste Management Facilities (Locations)</b> Environment Agency - South East Region - Kent & South London Area Environment Agency - South East Region - North East Thames Area Environment Agency - Thames Region - North East Area Environment Agency - Thames Region - South East Area	October 2018 October 2018 October 2018 October 2018	Quarterly Quarterly Quarterly Quarterly
<b>Local Authority Landfill Coverage</b> City of London - Environmental Health Department London Borough of Barnet London Borough of Brent - Environmental Health Department London Borough of Camden London Borough of Hackney London Borough of Hammersmith And Fulham - Environmental Health Department London Borough of Haringey - Planning Department London Borough of Islington - Environmental Health Department London Borough of Lambeth - Environmental Health Department London Borough of Southwark - Environmental Health Department London Borough of Tower Hamlets - Environmental Health Department London Borough of Wandsworth - Environmental Health Department Royal Borough of Kensington And Chelsea Westminster City Council - Environmental Health Department	May 2000 May 2000 May 2000 May 2000 May 2000 May 2000 May 2000 May 2000 May 2000 May 2000 May 2000 May 2000 May 2000 May 2000 May 2000	Not Applicable Not Applicable Not Applicable Not Applicable Not Applicable Not Applicable Not Applicable Not Applicable Not Applicable Not Applicable Not Applicable Not Applicable Not Applicable Not Applicable Not Applicable
<b>Local Authority Recorded Landfill Sites</b> London Borough of Tower Hamlets - Environmental Health Department London Borough of Wandsworth - Environmental Health Department City of London - Environmental Health Department London Borough of Barnet London Borough of Brent - Environmental Health Department London Borough of Camden London Borough of Hackney London Borough of Hammersmith And Fulham - Environmental Health Department London Borough of Haringey - Planning Department London Borough of Islington - Environmental Health Department London Borough of Lambeth - Environmental Health Department London Borough of Southwark - Environmental Health Department Royal Borough of Kensington And Chelsea Westminster City Council - Environmental Health Department	April 2003 April 2003 May 2000 May 2000 May 2000 May 2000 May 2000 May 2000 May 2000 May 2000 May 2000 May 2000 May 2000 May 2000 May 2000	Not Applicable Not Applicable Not Applicable Not Applicable Not Applicable Not Applicable Not Applicable Not Applicable Not Applicable Not Applicable Not Applicable Not Applicable Not Applicable Not Applicable Not Applicable
<b>Potentially Infilled Land (Non-Water)</b> Landmark Information Group Limited	December 1999	Not Applicable
<b>Potentially Infilled Land (Water)</b> Landmark Information Group Limited	December 1999	Not Applicable
<b>Registered Landfill Sites</b> Environment Agency - Thames Region - North East Area Environment Agency - Thames Region - South East Area	March 2003 March 2003	Not Applicable Not Applicable

Waste	Version	Update Cycle
<b>Registered Waste Transfer Sites</b> Environment Agency - Thames Region - North East Area Environment Agency - Thames Region - South East Area	March 2003 March 2003	Not Applicable Not Applicable
<b>Registered Waste Treatment or Disposal Sites</b> Environment Agency - Thames Region - North East Area Environment Agency - Thames Region - South East Area	June 2015 March 2003	Not Applicable Not Applicable
Hazardous Substances	Version	Update Cycle
<b>Control of Major Accident Hazards Sites (COMAH)</b> Health and Safety Executive	April 2018	Bi-Annually
<b>Explosive Sites</b> Health and Safety Executive	March 2017	Variable
<b>Notification of Installations Handling Hazardous Substances (NIHHS)</b> Health and Safety Executive	November 2000	Not Applicable
<b>Planning Hazardous Substance Enforcements</b> City of London London Borough of Barnet London Borough of Camden London Borough of Hackney London Borough of Haringey London Borough of Lambeth - Planning Department London Borough of Southwark - Regeneration Department London Borough of Tower Hamlets London Borough of Wandsworth - Technical Services Royal Borough of Kensington And Chelsea Westminster City Council London Port Health Authority - Environmental Services London Borough of Brent London Borough of Islington London Borough of Hammersmith And Fulham - Environmental Protection	February 2016 February 2016 February 2016 February 2016 February 2016 February 2016 February 2016 February 2016 February 2016 February 2016 February 2016 February 2016 January 2008 January 2016 October 2015 September 2014	Variable Variable Variable Variable Variable Variable Variable Variable Variable Variable Variable Variable Annual Rolling Update Variable Variable Variable
<b>Planning Hazardous Substance Consents</b> London Borough of Hammersmith And Fulham - Environmental Protection City of London London Borough of Barnet London Borough of Camden London Borough of Hackney London Borough of Haringey London Borough of Lambeth - Planning Department London Borough of Southwark - Regeneration Department London Borough of Tower Hamlets London Borough of Wandsworth - Technical Services Royal Borough of Kensington And Chelsea Westminster City Council London Port Health Authority - Environmental Services London Borough of Brent London Borough of Islington	August 2015 February 2016 February 2016 February 2016 February 2016 February 2016 February 2016 February 2016 February 2016 February 2016 February 2016 February 2016 January 2008 January 2016 October 2015	Variable Variable Variable Variable Variable Variable Variable Variable Variable Variable Variable Variable Annual Rolling Update Variable Variable

Geological	Version	Update Cycle
<b>BGS 1:625,000 Solid Geology</b> British Geological Survey - National Geoscience Information Service	January 2009	Not Applicable
<b>BGS Estimated Soil Chemistry</b> British Geological Survey - National Geoscience Information Service	October 2015	Annually
<b>BGS Recorded Mineral Sites</b> British Geological Survey - National Geoscience Information Service	November 2018	Bi-Annually
<b>BGS Urban Soil Chemistry</b> British Geological Survey - National Geoscience Information Service	October 2015	Annually
<b>BGS Urban Soil Chemistry Averages</b> British Geological Survey - National Geoscience Information Service	October 2015	Annually
<b>CBSCB Compensation District</b> Cheshire Brine Subsidence Compensation Board (CBSCB)	August 2011	Not Applicable
<b>Coal Mining Affected Areas</b> The Coal Authority - Property Searches	March 2014	Annual Rolling Update
<b>Mining Instability</b> Ove Arup & Partners	October 2000	Not Applicable
<b>Non Coal Mining Areas of Great Britain</b> British Geological Survey - National Geoscience Information Service	May 2015	Not Applicable
<b>Potential for Collapsible Ground Stability Hazards</b> British Geological Survey - National Geoscience Information Service	January 2019	Annually
<b>Potential for Compressible Ground Stability Hazards</b> British Geological Survey - National Geoscience Information Service	January 2019	Annually
<b>Potential for Ground Dissolution Stability Hazards</b> British Geological Survey - National Geoscience Information Service	January 2019	Annually
<b>Potential for Landslide Ground Stability Hazards</b> British Geological Survey - National Geoscience Information Service	January 2019	Annually
<b>Potential for Running Sand Ground Stability Hazards</b> British Geological Survey - National Geoscience Information Service	January 2019	Annually
<b>Potential for Shrinking or Swelling Clay Ground Stability Hazards</b> British Geological Survey - National Geoscience Information Service	January 2019	Annually
<b>Radon Potential - Radon Affected Areas</b> British Geological Survey - National Geoscience Information Service	July 2011	Annually
<b>Radon Potential - Radon Protection Measures</b> British Geological Survey - National Geoscience Information Service	July 2011	Annually



Industrial Land Use	Version	Update Cycle
<b>Contemporary Trade Directory Entries</b> Thomson Directories	January 2019	Quarterly
<b>Fuel Station Entries</b> Catalist Ltd - Experian	November 2018	Quarterly
<b>Gas Pipelines</b> National Grid	July 2014	
<b>Points of Interest - Commercial Services</b> PointX	September 2018	Quarterly
<b>Points of Interest - Education and Health</b> PointX	September 2018	Quarterly
<b>Points of Interest - Manufacturing and Production</b> PointX	September 2018	Quarterly
<b>Points of Interest - Public Infrastructure</b> PointX	September 2018	Quarterly
<b>Points of Interest - Recreational and Environmental</b> PointX	September 2018	Quarterly
<b>Underground Electrical Cables</b> National Grid	December 2015	

Sensitive Land Use	Version	Update Cycle
<b>Ancient Woodland</b> Natural England	August 2018	Bi-Annually
<b>Areas of Adopted Green Belt</b> London Borough of Barnet London Borough of Haringey	August 2018 August 2018	As notified As notified
<b>Areas of Unadopted Green Belt</b> London Borough of Barnet London Borough of Haringey	August 2018 August 2018	As notified As notified
<b>Areas of Outstanding Natural Beauty</b> Natural England	August 2018	Bi-Annually
<b>Environmentally Sensitive Areas</b> Natural England	January 2017	
<b>Forest Parks</b> Forestry Commission	April 1997	Not Applicable
<b>Local Nature Reserves</b> Natural England	August 2018	Bi-Annually
<b>Marine Nature Reserves</b> Natural England	January 2018	Bi-Annually
<b>National Nature Reserves</b> Natural England	August 2018	Bi-Annually
<b>National Parks</b> Natural England	April 2017	Bi-Annually
<b>Nitrate Vulnerable Zones</b> Department for Environment, Food and Rural Affairs (DEFRA - formerly FRCA)	October 2015	
<b>Ramsar Sites</b> Natural England	August 2018	Bi-Annually
<b>Sites of Special Scientific Interest</b> Natural England	October 2018	Bi-Annually
<b>Special Areas of Conservation</b> Natural England	August 2018	Bi-Annually
<b>Special Protection Areas</b> Natural England	August 2018	Bi-Annually

A selection of organisations who provide data within this report

Data Supplier	Data Supplier Logo
Ordnance Survey	
Environment Agency	
Scottish Environment Protection Agency	
The Coal Authority	
British Geological Survey	 <b>British Geological Survey</b> NATURAL ENVIRONMENT RESEARCH COUNCIL
Centre for Ecology and Hydrology	 <b>Centre for Ecology &amp; Hydrology</b> NATURAL ENVIRONMENT RESEARCH COUNCIL
Natural Resources Wales	
Scottish Natural Heritage	
Natural England	
Public Health England	
Ove Arup	
Peter Brett Associates	



Contact	Name and Address	Contact Details
1	<b>British Geological Survey - Enquiry Service</b> British Geological Survey, Environmental Science Centre, Keyworth, Nottingham, Nottinghamshire, NG12 5GG	Telephone: 0115 936 3143 Fax: 0115 936 3276 Email: enquiries@bgs.ac.uk Website: www.bgs.ac.uk
2	<b>Environment Agency - National Customer Contact Centre (NCCC)</b> PO Box 544, Templeborough, Rotherham, S60 1BY	Telephone: 03708 506 506 Email: enquiries@environment-agency.gov.uk
3	<b>London Borough of Camden - Pollution Projects Team</b> Seventh Floor, Town Hall Extension, Argyle Street, London, WC1H 8EQ	Telephone: 020 7278 4444 Fax: 020 7860 5713 Website: www.camden.gov.uk
4	<b>Westminster City Council - Environmental Health Department</b> Council House, Marylebone Road, London, NW1 5PT	Telephone: 020 7641 1317 Fax: 020 7641 1142 Website: www.westminster.gov.uk
5	<b>Environment Agency - Head Office</b> Rio House, Waterside Drive, Aztec West, Almondsbury, Bristol, Avon, BS32 4UD	Telephone: 01454 624400 Fax: 01454 624409
6	<b>Ordnance Survey</b> Adanac Drive, Southampton, Hampshire, SO16 0AS	Telephone: 03456 05 05 05 Email: customerservices@ordnancesurvey.co.uk Website: www.ordnancesurvey.gov.uk
7	<b>London Borough of Camden</b> Town Hall, Judd Street, London, WC1H 9JE	Telephone: 020 7974 4444 Fax: 020 7974 6866 Email: info@camden.gov.uk Website: www.camden.gov.uk
8	<b>PointX</b> 7 Abbey Court, Eagle Way, Sowton, Exeter, Devon, EX2 7HY	Website: www.pointx.co.uk
9	<b>Landmark Information Group Limited</b> Imperium, Imperial Way, Reading, Berkshire, RG2 0TD	Telephone: 0844 844 9966 Fax: 0844 844 9951 Email: helpdesk@landmark.co.uk Website: www.landmark.co.uk
10	<b>Natural England</b> County Hall, Spetchley Road, Worcester, WR5 2NP	Telephone: 0300 060 3900 Email: enquiries@naturalengland.org.uk Website: www.naturalengland.org.uk
-	<b>Public Health England - Radon Survey, Centre for Radiation, Chemical and Environmental Hazards</b> Chilton, Didcot, Oxfordshire, OX11 0RQ	Telephone: 01235 822622 Fax: 01235 833891 Email: radon@phe.gov.uk Website: www.ukradon.org
-	<b>Landmark Information Group Limited</b> Imperium, Imperial Way, Reading, Berkshire, RG2 0TD	Telephone: 0844 844 9952 Fax: 0844 844 9951 Email: customerservices@landmarkinfo.co.uk Website: www.landmarkinfo.co.uk

Please note that the Environment Agency / Natural Resources Wales / SEPA have a charging policy in place for enquiries.

## **Appendix B**

### **Ground Movement Impact Assessment Report**

**CLANCY CONSULTING LTD**  
**115-119 CAMDEN HIGH STREET**  
**GROUND MOVEMENT IMPACT**  
**ASSESSMENT**  
**REVISION 0**  
**May 2019**

*Attention is drawn to the statement overleaf which should be read prior to using this report. The report has been prepared for the exclusive use of Geotechnical Consulting Group LLP's client and contains privileged information. Use of this report and disclosure of its content by and to unauthorised parties is strictly forbidden.*



---

**GEOTECHNICAL CONSULTING GROUP**

52A Cromwell Road  
London SW7 5BE  
United Kingdom

Tel: +44 (0) 20 7581 8348  
Fax: +44 (0) 20 7584 0157  
Email: [admin@gcg.co.uk](mailto:admin@gcg.co.uk)

Geotechnical Consulting Group LLP is a partnership registered in England No OC356005 the registered address of which is as above.



## **CLANCY CONSULTING LTD**

**115-119 CAMDEN HIGH STREET**

## **GROUND MOVEMENT IMPACT ASSESSMENT**

**REVISION 0**

**May 2019**

### **DISCLAIMER**

*This report (as well as any letters, information, opinions and advice provided to you) is the sole property of Geotechnical Consulting Group LLP and is and must remain strictly private and confidential at all times. The possession of this document does not, in any manner, constitute a right to reproduce or disclose the whole or any part of it to any third party. Neither the report nor any information contained in it should be used by anyone other than Clancy Consulting Ltd and can only be used by Clancy Consulting Ltd for the purpose for which it was originally proposed. Geotechnical Consulting Group LLP is not responsible for information used in this report which has been supplied to it by Clancy Consulting Ltd or any other third party. This report does not constitute or represent verification for purpose. The report should not be reproduced (in whole or in part), referred to in any other document or made available to any third party (in any format) without the prior written consent of Geotechnical Consulting Group LLP.*

### **REVISION HISTORY**

<b>Revision</b>	<b>Date</b>	<b>Description</b>	<b>Produced by</b>	<b>Reviewed by</b>
Draft	05/19	Issued for comments	A.Gasparre Dott Ing. PhD DIC CEng MICE	Mike Crilly BSc MSc DIC
Rev 0	05/19	Typos amended	A.Gasparre Dott Ing. PhD DIC CEng MICE	Mike Crilly BSc MSc DIC

**CLANCY CONSULTING LTD**

**115-119 CAMDEN HIGH STREET**

**GROUND MOVEMENT IMPACT ASSESSMENT**

**REVISION 0**

**MAY 2019**

**EXECUTIVE SUMMARY**

A ground movement impact assessment has been undertaken for the site at 115-119 Camden High Street, where the existing building is to be demolished and replaced with a new structure with basement.

The new structure will be supported on piles and the new basement will be constructed within contiguous pile walls in the central part of the site.

The expected movements around the site have been estimated using linear elastic analyses and an empirical approach that is based on field measurements of movements from a number of basement constructions across London (CIRIA C760).

It is concluded that the only structure to be affected by ground movements around the site is likely to be 121-123 Camden High Street. Movements of the ground will be relatively small and, as a result, predicted building damage will not exceed Category 1: very slight.

**CLANCY CONSULTING LTD**

**115-119 CAMDEN HIGH STREET**

**GROUND MOVEMENT IMPACT ASSESSMENT**

**REVISION 0**

**May 2019**

<b>TABLE OF CONTENTS</b>	<b>Page No.</b>
<b>1 Introduction</b>	<b>6</b>
<b>2 The site and the proposed redevelopment</b>	<b>7</b>
<b>3 The surrounding structures</b>	<b>8</b>
3.1 No. 121-123 Camden High Street	8
<b>4 Ground Conditions</b>	<b>9</b>
<b>5 Hydrogeological conditions and hazards</b>	<b>10</b>
<b>6 Ground movement analyses</b>	<b>11</b>
6.1 Background	11
6.2 Estimated ground movements	11
6.2.1 Movements due to the demolition of the existing building	11
6.2.2 Installation of contiguous pile walls	12
6.2.3 Movements due to excavation	12
6.2.4 Long term movements	13
<b>7 Discussion of results</b>	<b>14</b>
7.1 Effects of ground movements on adjacent structures	14
7.2 Monitoring	14
<b>8 Slope stability issues</b>	<b>16</b>
<b>9 Conclusions</b>	<b>17</b>
<b>10 REFERENCES</b>	<b>18</b>
<b>TABLES</b>	<b>19</b>
<b>FIGURES</b>	<b>21</b>

<b>LIST OF FIGURES</b>	<b>Page No.</b>
Figure 1 The Site	22
Figure 2 The existing property	23
Figure 3 The proposed structure	24
Figure 4 121-123 Camden High Street	25
Figure 5 Extract from The BGS Map	26
Figure 6 Location of record boreholes	27
Figure 7 Extract from Lost Rivers of London	28
Figure 8 Levels of deep aquifer	29
Figure 9 Estimated ground movements due to the demolition of the existing building	30
Figure 10 Field measurements of ground movements due to bored pile wall installation in stiff clay (CIRIA C760)	31
Figure 11 Estimated ground movements at the end of excavation	32
Figure 12 Field measurements of ground movements due to excavation in front of wall in stiff clay (CIRIA C760)	33
Figure 13 Ground movements induced around the site	34
Figure 14 Ground movements induced around the site	35
Figure 15 Damage Category Table, Ciria C760	36
Figure 16 Areas of significant landslide potential (Arup 2010)	37



# **1 Introduction**

It is proposed to redevelop 115-119 Camden High Street replacing the existing building with a new multi-storey structure with basement.

Geotechnical Consulting Group LLP (GCG) have been commissioned to carry out a preliminary assessment of the impact of the proposed redevelopment on the surrounding buildings. Information on ground conditions have been obtained from record data in the area of the site.

Information on the project has been provided by Clancy Consulting, the structural engineers for the project.

The assessment of the impact of the proposal on utilities and other infrastructure is outside the scope of this report.

## 2 The site and the proposed redevelopment

The site is located on the west side of Camden High Street, at the junction with Delancey Street (Figure 1a).

It is approximately 16m wide and 38m long, stretching on a north-east to south-west direction between Camden High Street and Signmakers Yard, a 5m wide gated yard off Delancey Street.

The site is currently occupied by a two storey retail unit constructed between 1927 and 1930 on grounds originally occupied by a number of smaller shops. There is a 2.5m deep basement underneath the south-eastern area of the site.

Figure 2 shows plans of the ground floor and basement of the existing structure.

Tunnels of the London Underground (LU) Northern Line run underneath Camden High Street, at approximately 10m depth. The nearest of these tunnels is anticipated to run under or very close to the frontage of 115-119 Camden High Street. Their exact location is to be confirmed.

It is proposed to replace the existing structure with a new part four, part five storey building with a single level basement underneath its central part. The new basement will be approximately 25m x 16m in plan and its finished floor level will be approximately +25.3mOD, 3.5m below ground level. Figure 3 shows a plan of the proposed basement and a section through the site.

The front part of the existing basement will be backfilled.

It is understood that the new structure will be supported on piles and the new basement will be formed within contiguous pile walls. The basement will be constructed in a bottom up sequence, supporting the retaining walls with temporary props as excavation proceeds.

### 3 The surrounding structures

The proposed redevelopment and the excavation for the new basement could cause ground movements that could extend to the surrounding structures.

Given the location of the site and the size of the new basement, the only structure that could be affected by these movements is 121-123 Camden High Street, immediately to the north of the site. A brief description of this property is provided below.

Ground movements across Camden High Street, Delangey Road and Signmaker Yard could also affect utilities that might be running along these roads. However, the assessment of the impact of the development on utilities is outside the scope of this report.

#### 3.1 No. 121-123 Camden High Street

The property is adjacent to the site to the north and includes a three storey masonry building with a single story extension and a patio at the rear. A single level basement is underneath the rear extension.

The building is approximately 10m wide and 36m long. It was constructed around 1950, but appears to have undergone refurbishment in 1994. Figure 4 shows plans of the ground and basement floors of the existing building.

For the purposes of this assessment it is conservatively assumed that the party wall is founded at 0.5m below ground level. It is assumed that the building is in good structural conditions.

## 4 Ground Conditions

The site is on ground sloping downwards from Penrose Hill and Regents Park at an approximate gradient of 1:60 (Figure 1a). The ground level at the front of the site is approximately +29mOD.

The ground and groundwater conditions have been established on the basis of record information only (British Geological Survey, BGS, maps and record boreholes). It is understood that a site-specific ground investigation is to be carried out at a later stage.

The 1:50,000 scale geological map (BGS, 1994, Sheet 256 – North London, Figure 5) shows that the site is underlain by London Clay over Lambeth Group, Thanet Sand and Chalk.

A number of BGS record boreholes are located within a radius of 250m from the site, as shown in Figure 6.

A deep borehole, about 250m to the south-east of the site, indicates that the London Clay is 28m thick and it is underlain by 25m of Lambeth Group and 6m of Thanet Sand. Chalk is present from -31mOD.

Other shallow record boreholes also suggest that the upper 5-8m of London Clay are weathered.

For the purposes of the ground movement assessment discussed in this report the stratigraphic profile and the soil parameters in Table 1 are adopted.



## 5 Hydrogeological conditions and hazards

The site is on the western side of the shallow valley of the former Fleet River, which used to flow north to south at a distance of about 700m to the east of the site (Figure 7).

The London Clay under the site is classified as ‘unproductive aquifer’ and its permeability is such that no significant horizontal groundwater flow is likely to exist across the site. Perched water could be present within superficial deposits above the clay.

Water infiltrating the London Clay generally tends to flow vertically downwards at a very slow rate towards the lower aquifer, which, in the area of the site, is currently at approximately 60m bgl (i.e. approximately -30mOD, data from Environment Agency, 2018, Figure 8). The area of the site has been affected by water abstractions during the 19th and 20th Centuries and the water level in the lower aquifer has been rising since the second half of the last century, when the demand of water started to reduce. The current policy, coordinated by the Environment Agency, is to control groundwater level in the lower aquifer in order to maintain the integrity of underground structures and foundations in the London Clay. Therefore, the water levels in the deep aquifer are not expected to change in the future.

The proposed basement will be excavated within the London Clay and, given the nature of this deposits, it is not expected to have any adverse effect on the local hydrogeology.

## 6 Ground movement analyses

### 6.1 Background

It is currently envisaged that, having demolished the existing building and backfilled the front part of the existing basement, the internal piles and the contiguous piles around the perimeter of the basement will be installed. Excavation will then be carried out installing temporary props for the walls to complete the construction in a bottom up sequence.

Inside and outside the basement area ground movements during and after the works would be due mainly to:

- Demolition of the existing building
- Installation of piled walls
- Excavation for the new basement
- Construction of the new structure

The magnitude and distribution of the ground movements caused by these operations are a function of changes of load in the ground and workmanship. The way that the existing buildings around the site respond to these movements is dependent on their current conditions and the precautions that are taken to reduce the risk of building movements.

### 6.2 Estimated ground movements

#### 6.2.1 Movements due to the demolition of the existing building

The demolition of the existing building would relieve pressures on the ground inducing it to swell.

These movements would be expected to mostly in the vertical direction.

They have been estimated using the OASYS program PDisp®. The program assumes a linear elastic behaviour of the soil and determines the changes in the vertical stresses and settlement/heave using a Boussinesq approach. Elastic vertical strains are calculated on the basis of the calculated stress changes and then integrated to obtain vertical movements. The calculations represent free field movements unaffected by the stiffness of structures and therefore are likely to be conservative. The soil parameters used for the analyses are summarised in Appendix 1.

The loads removed during demolition are estimated to be in the order of approximately 36kPa (i.e. 25kPa dead load and 11kPa live load) .

The load changes on the party wall with 121-123 Camden High Street are small and, given the conservative nature of the analysis, they are ignored at this stage.

The results of the analyses show that the demolition of the existing structure could induce ground heave up to 7mm in the middle of the building and 2 to 3mm around the edges and the party wall with 121-123 Camden High Street (Figure 9). In fact the effective movements along the party wall are likely to be smaller than predicted because they would be restricted by the stiffness of the wall, which is not modelled in the analysis.

### 6.2.2 Installation of contiguous pile walls

Record data of movements due to wall installation (CIRIA C760) are shown in Figure 10. The movements are highly dependent on the piling method and workmanship.

Horizontal movements are limited and very scattered and experience indicates that in practice they are negligible.

Settlements have large scatter over a distance of about 0.2 times the wall length behind the wall, then they reduce to less than 0.02% of the wall length and continue to reduce linearly with distance from the wall.

Using these record data and recent monitoring information (Ball et al., 2014), for the purposes of estimating overall settlements due to wall installation the curve marked in Figure 10b can be used.

The design of the pile wall has not yet been finalised, but, considering the proposed basement depth (4m) and the fact that the retaining walls will be propped during excavation, these walls could be assumed to be 8m long.

The expected settlements due to installation for these wall lengths would be less than 2mm immediately behind the walls and would reduce to zero at about 12m from the walls.

### 6.2.3 Movements due to excavation

The excavation would cause upward ground movements inside the excavated area as a result of the vertical change (reduction) of loads on the excavated surface and downwards movements outside the excavated area as a result of the deflections of the retaining walls due to the loss of horizontal support in front of them.

The ground movements inside the excavated area have been estimated using PDisp. The pressures removed as a result of excavation are approximately 80kPa. The results of the analyses show that at the end of the excavation the ground would move upwards by 14-16mm in the central part of the site and 8-10mm along the edges (Figure 11). These movements will be confined within the boundaries of the basement area, restricted by the basement walls. They are unlikely to affect adjacent structures.

Behind the retaining walls the ground would settle and move towards the excavation as the walls bend due to the reduction of lateral support in front of them. Empirical data based on the movements of ground behind retaining walls as a result of excavations in typical London ground conditions (CIRIA C760) show that the ground movements behind the excavation depend on the propping sequence and on the depth of the excavation (Figure 12).

Assuming a stiff support for the walls, the data in Figure 12 suggest that for a 4m deep excavation the maximum settlements are in the order of 3.5mm and the maximum horizontal movements are approximately 7mm.

These movements would occur behind long sections, at the corners they would be restricted to about half of the predicted values.

The ground behind the walls would tend to sag and therefore the maximum settlements would occur at approximately 2m behind the walls.

These movements would add to those due to the installation of the retaining walls.

Contour plots of the total predicted ground movements due to excavation only around the new basement area have been constructed and are shown in Figures 13 and 14.

It should be noted that these movements have been calculated at ground levels around the site, ignoring the presence of basements.

#### 6.2.4 Long term movements

The loads of the new structure would be taken at depth into the ground through piles. Small settlements would be expected to occur across the site as the ground is loaded by the new structure. In the long term the ground will continue to swell as an effect of the net unload of pressures on the ground surface.

These movements are unlikely to affect the adjacent structure, but they should be taken into account in the design of the new building at the site.

The basement slab should be designed for the swelling pressures and suitable water pressures.



## 7 Discussion of results

### 7.1 Effects of ground movements on adjacent structures

Figures 12 and 13 show that the only structure that could be potentially affected by the predicted ground movements is 121-123 Camden High Street.

The potential damage to this structure can be estimated as suggested in CIRIA C760 by looking at the combined effects of the horizontal strains and the deflection ratio, which is the ratio between the maximum distortion of a structure and its length.

The demolition of the existing building at 115-119 Camden High Street could cause small upward movements of the party wall with 121-123 Camden High Road. These movements are unlikely to exceed 2mm and would be expected to occur mostly along the front part of the wall, which is at higher level. At the rear, where a basement exists, the movements are likely to be negligible. This could result in minor distortions that could cause localised cracks at the wall junctions.

The installation of the new retaining walls and the excavation for the new basement could cause settlements of the party wall that would in part compensate for the upward movements occurred during demolition.

Figures 12 and 13 show that the building on 112-123 Camden High Street could distort and move horizontally towards the new basement. Behind a long section of the proposed basement, a deflection ratio of approximately 0.01% and horizontal strains 0.04% could occur. These strains could cause damage that could be classified within Category 1 (very slight) in the Damage Category Chart shown in Figure 15.

In reality the stiffness of the building on 121-123 Camden High Street is such that ground movements would be restrained, resulting in potential damage lower than predicted.

### 7.2 Monitoring

It would be prudent to monitor movements during construction. Monitoring targets could be installed on the walls of the adjacent property and could be supplemented by precise levelling points, which tend to show less scatter than the monitoring targets. Base readings should be taken before work commences.

In the different stages of the construction movements could be small and maybe within the limits of the measurement accuracy. Therefore it is suggested that only overall trigger levels are applied to movements of the walls.

Based on the predictions discussed above, the following trigger levels on the horizontal and vertical movements of the retaining structure are suggested:

Trigger Level	Movements [mm]
green	<6
amber	7-10
red	>10

## 8 Slope stability issues

The Hampstead area and the surroundings are considered to be vulnerable to slope instability due to the ground conditions and the sloping gradient of the ground.

Potential land instability has generally been associated with slopes of  $8^{\circ}$  or greater both in the London Clay and in the Claygate Member (Deness et al., 1976; Ellison et al. 2004) although the mechanisms that could drive the potential instability are different in the two types of soils.

Figure 16 shows the areas that are prone to slope stability issues as mapped by the British Geological Survey (BGS) (Arup, 2010). The BGS mapping is based on factors such as geology and groundwater conditions, in addition to the slope angle.

The specific site conditions at 115-119 Camden High Street do not suggest that issues with general land stability exist.

The slope of the ground across the site is approximately  $1.5^{\circ}$  and will not be altered. The new basement box will be formed within retaining walls and will be designed for the surcharge of the existing structures and the ground behind.

Given the hydrological conditions of the site, no significant increase in pore water pressure in the London Clay is expected that could cause instability of the ground.

## 9 Conclusions

The impact of the proposed basement construction on the surrounding structures has been assessed using empirical methods and linear elastic analyses.

The excavated area will be subjected to upward movements due to the net load changes following the demolition of the existing structure and the basement excavation in its central part. The design of the basement foundation should be carried out considering these load changes and the associated movements.

Providing that good workmanship and a robust construction sequence are used and that full support from high level is provided to the retaining walls during excavations, the basement construction is unlikely to cause settlements and horizontal strains that would induce other than limited damage to the surrounding structures.

Monitoring of movement during construction is recommended.

The proposal is not expected to have adverse impacts on the local hydrogeology.



## 10 REFERENCES

Arup (2010) Camden geological hydrogeological and hydrological study , London Borough of Camden

British Geological Survey (1998). North London, England and Wales Sheet 256. Solid and Drift Geology 1: 50,000.

CIRIA C760 (2017). Guidance on embedded retaining wall design

GEA (2018). Desk Study & Ground Investigation Report– 58a Camden High Street

Ellison, R.A., Woods, M.A., Allen, D.J., Forester, A., Pharoah, T.C., and King, C. 2004. Geology of London: Special memoir for 1:50000 Geological sheets 256 (North London), 257 (Romford), 270 (South London), 271 (Dartford). British Geological Survey.

Denness, B and Riddolls, B W., 1976. The influence of geological factors on slope stability in the London clay of south Essex, England. Bulletin of Engineering Geology and the Environment. Volume 13, Number 1, 37-40.

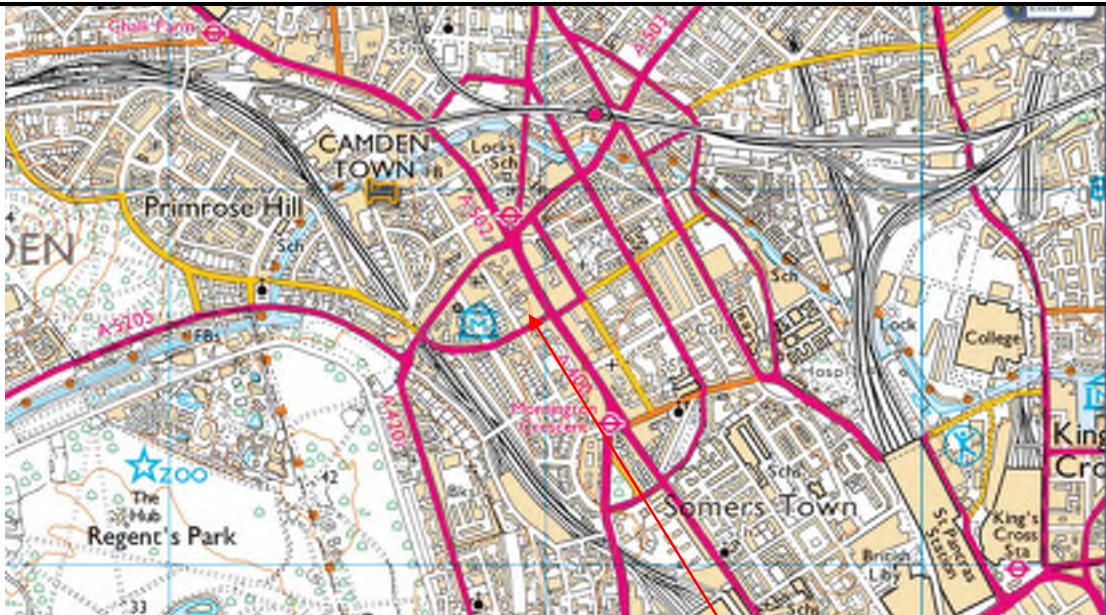
## **TABLES**

Table 1: Assumed stratigraphic profile and soil parameters for analyses

Stratum	Level at top [mOD]	Undrained Stiffness $E_u$ [MN/m <sup>2</sup> ]	Drained Stiffness $E'$ [MN/m <sup>2</sup> ]
Made Ground	+29	-	10
London Clay	+27	$10 + 5.2z^*$	$7.5 + 3.9z^*$
Lambeth Group	-1	-	$130 + 3.9z$
Thanet Sand	-26	-	300
Chalk	-31		

## **FIGURES**





Ordnance survey © Crown Copyright (2018) All right reserved. Licence number LAN1000953

(a)

**The Site**



(b)



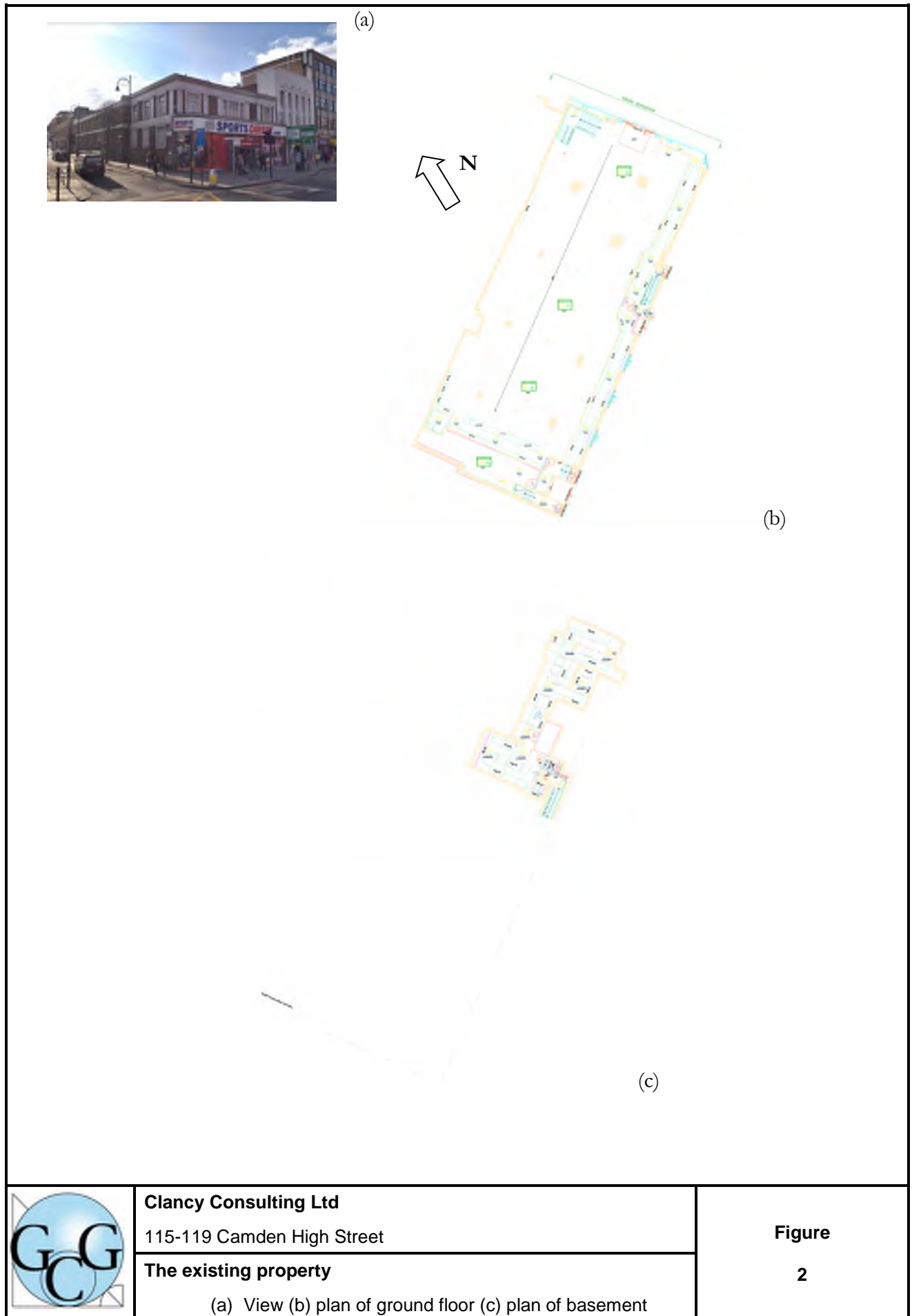
**Clancy Consulting Ltd**  
115-119 Camden High Street

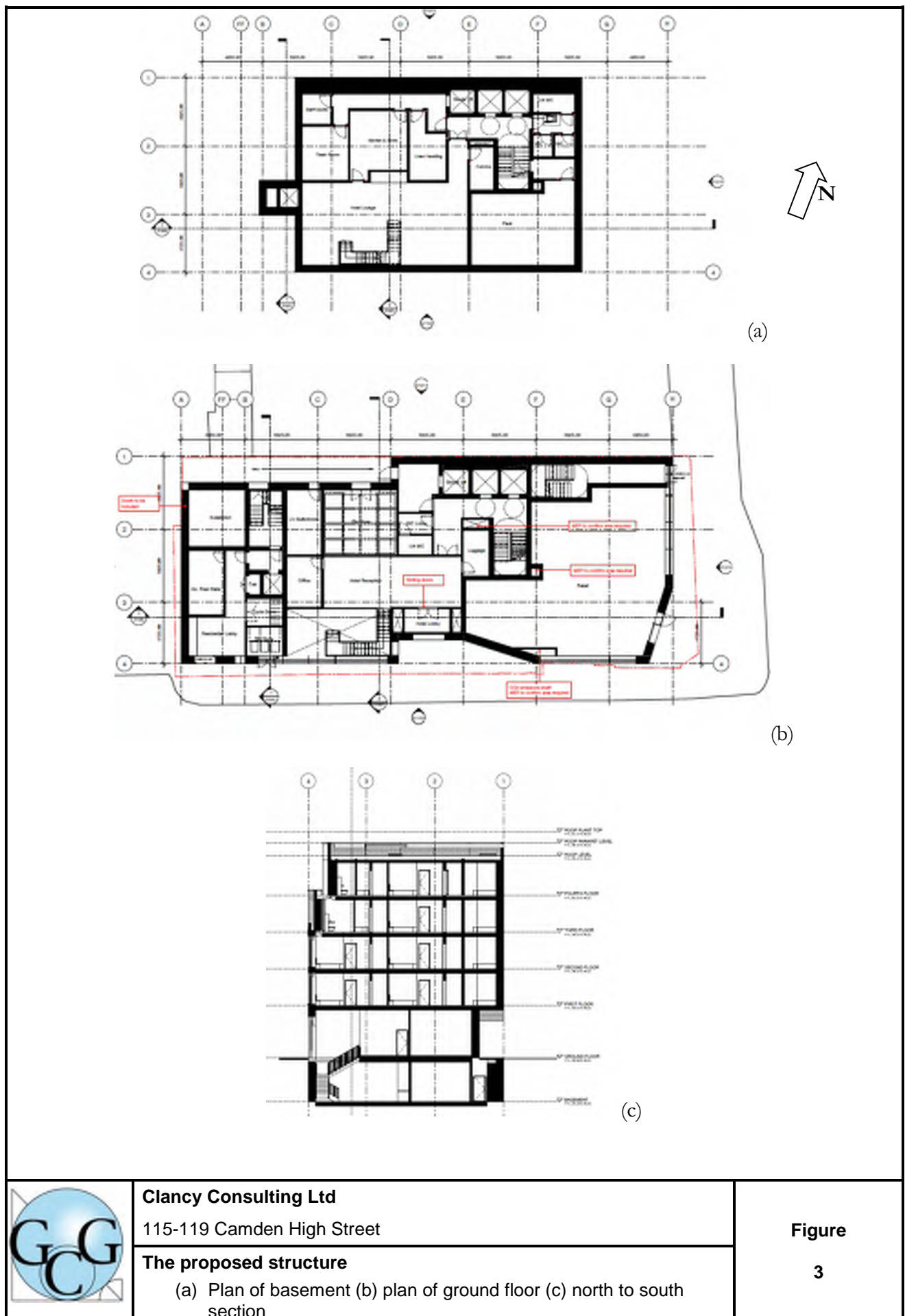
**The Site**

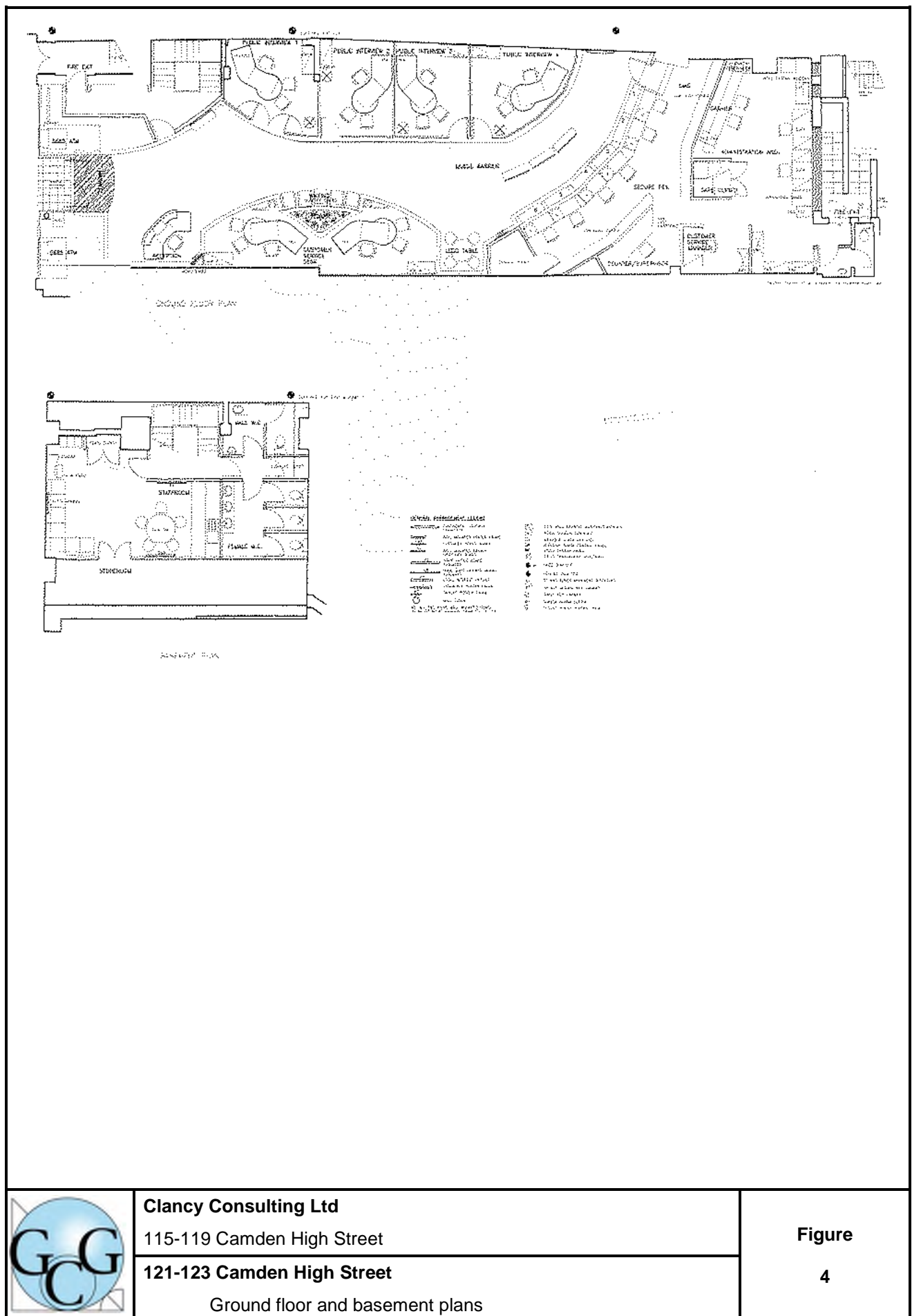
a) Location b) site layout

**Figure**

**1**







**Clancy Consulting Ltd**

115-119 Camden High Street

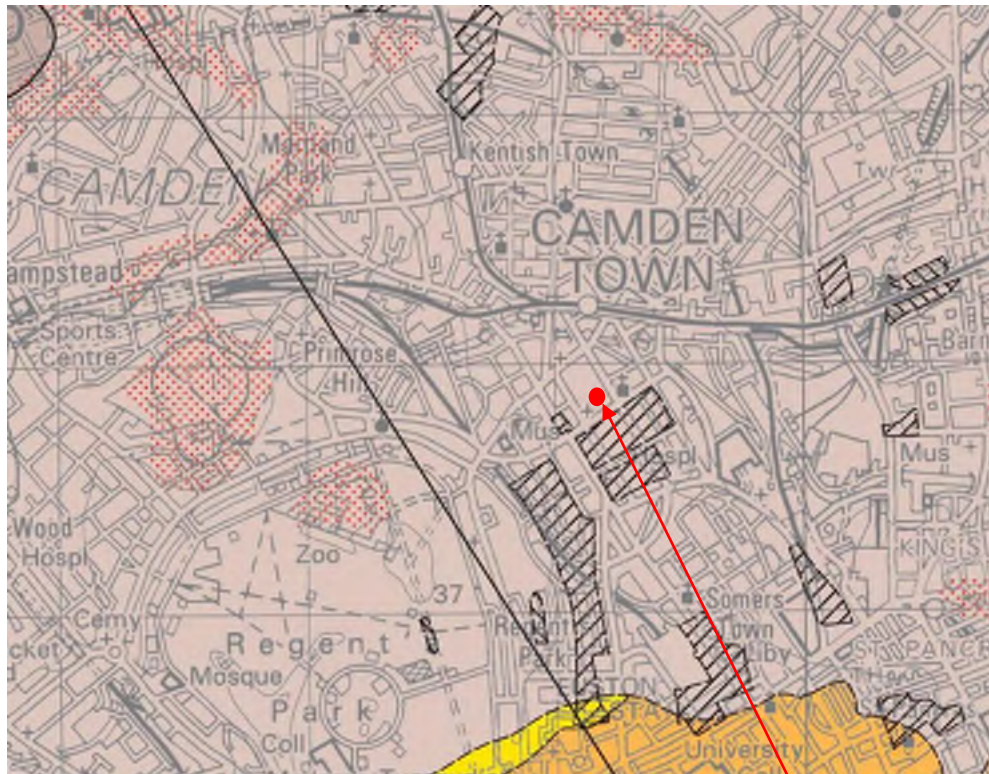
121-123 Camden High Street

Ground floor and basement plans

**Figure**

**4**





The site



**Clancy Consulting Ltd**

115-119 Camden High Street

**Extract from The BGS Map**

North London, England and Wales Sheet 256. Solid and Drift Geology  
1: 50,000.

**Figure**

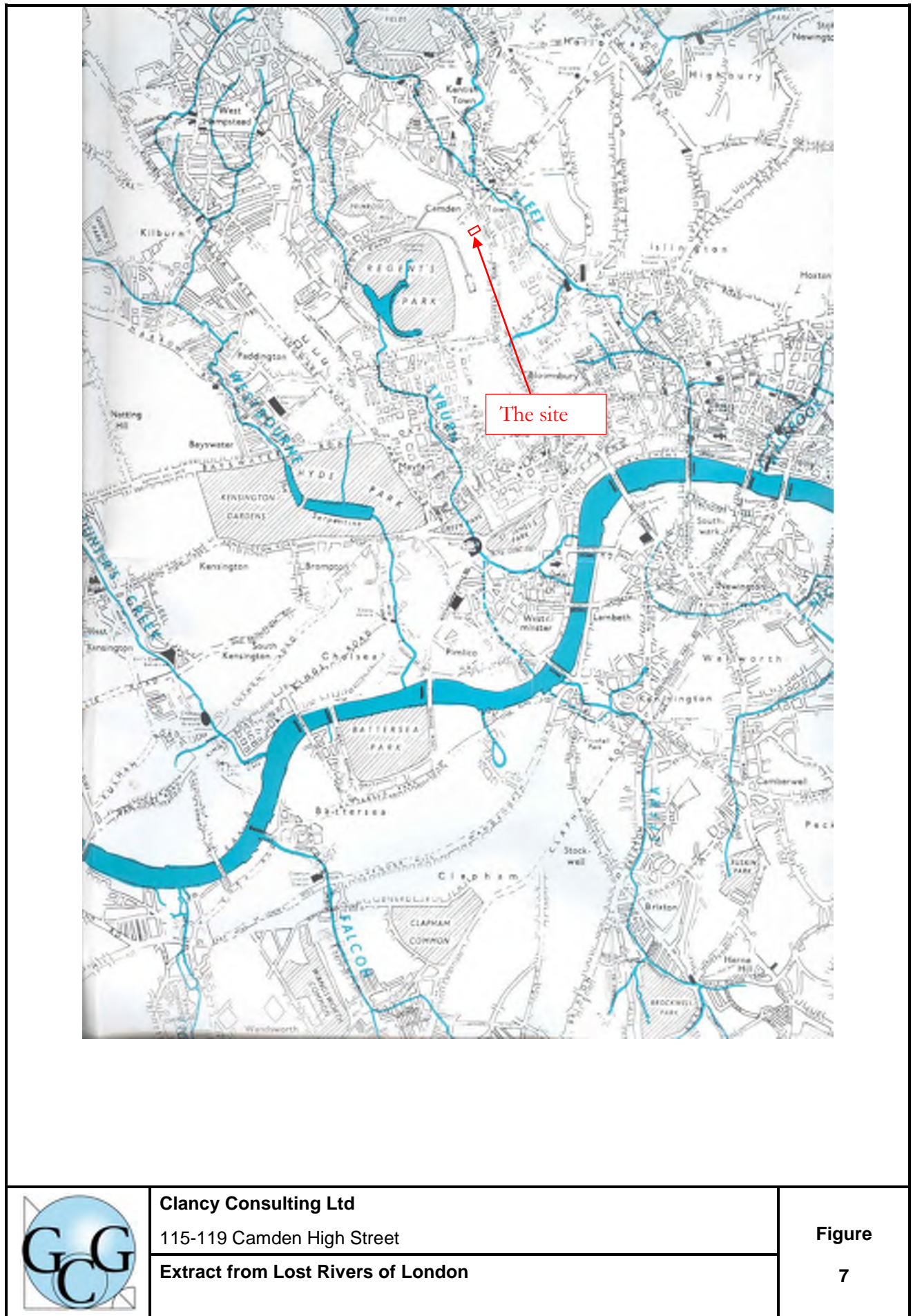
**5**

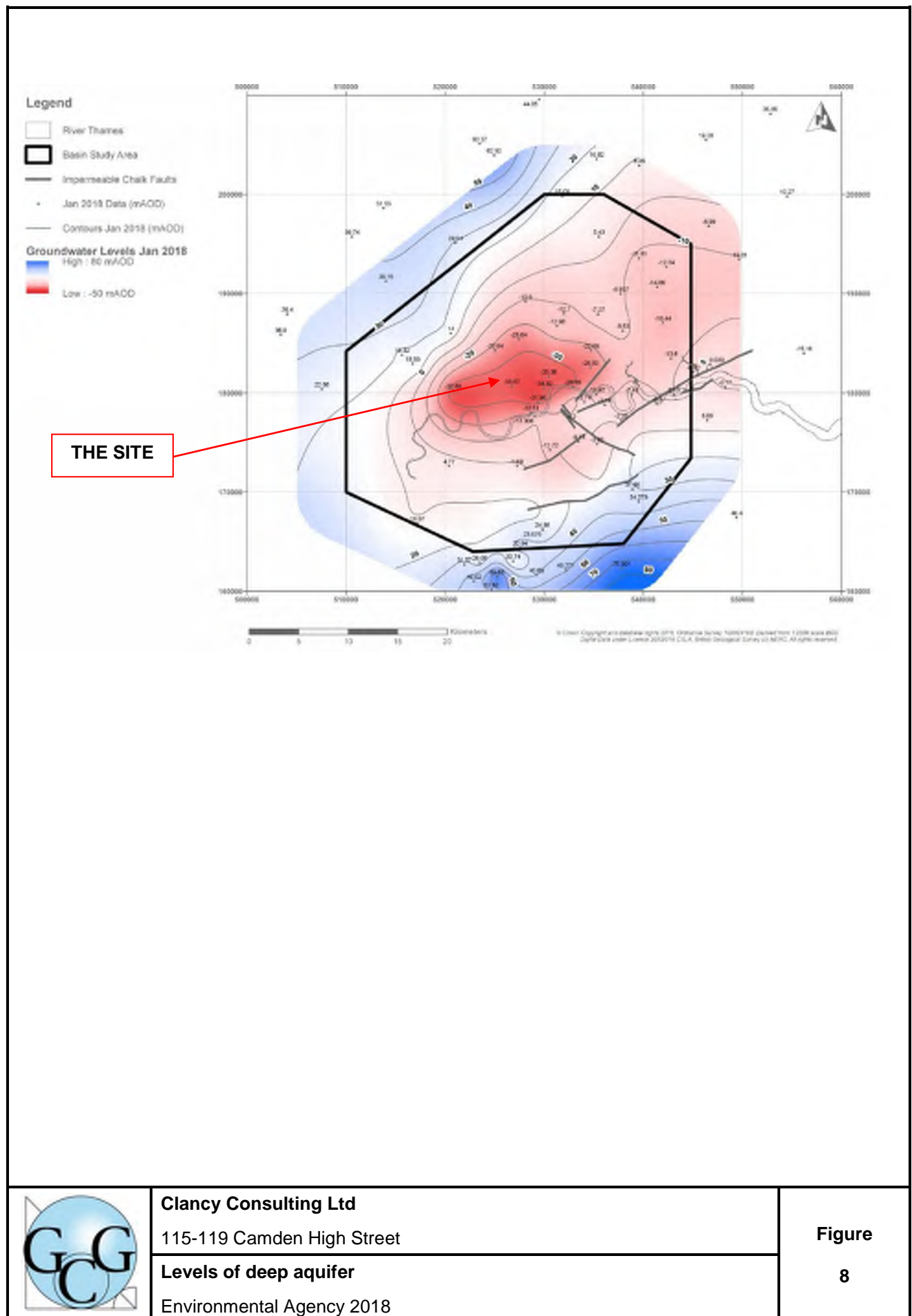


**Clancy Consulting Ltd**  
115-119 Camden High Street  
**Location of record boreholes**

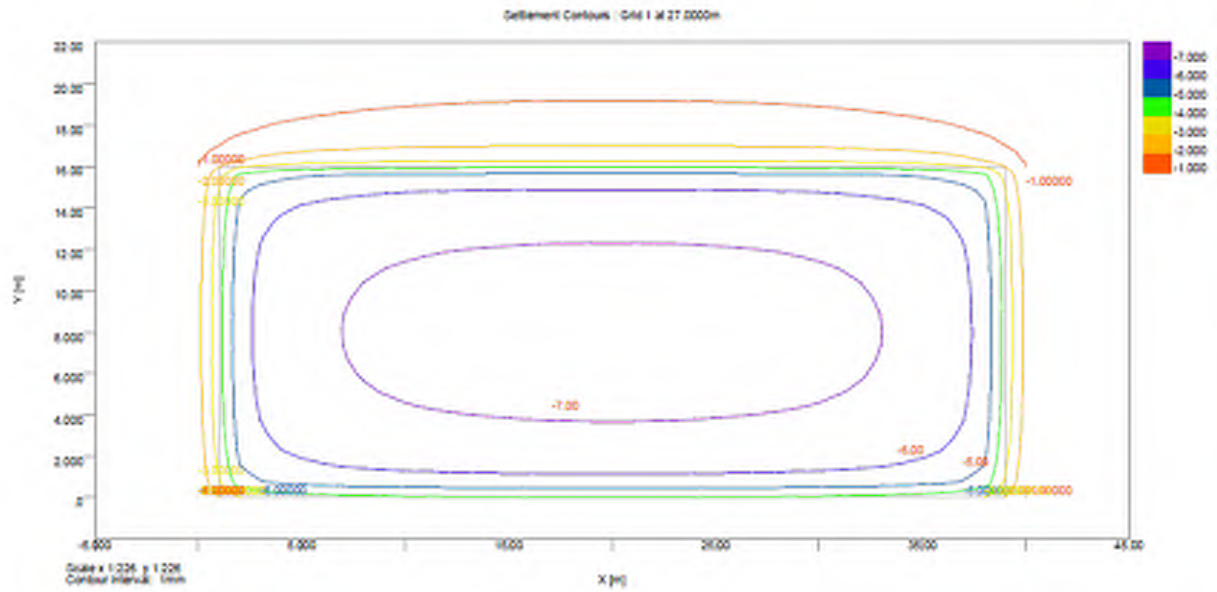
**Figure**  
**6**











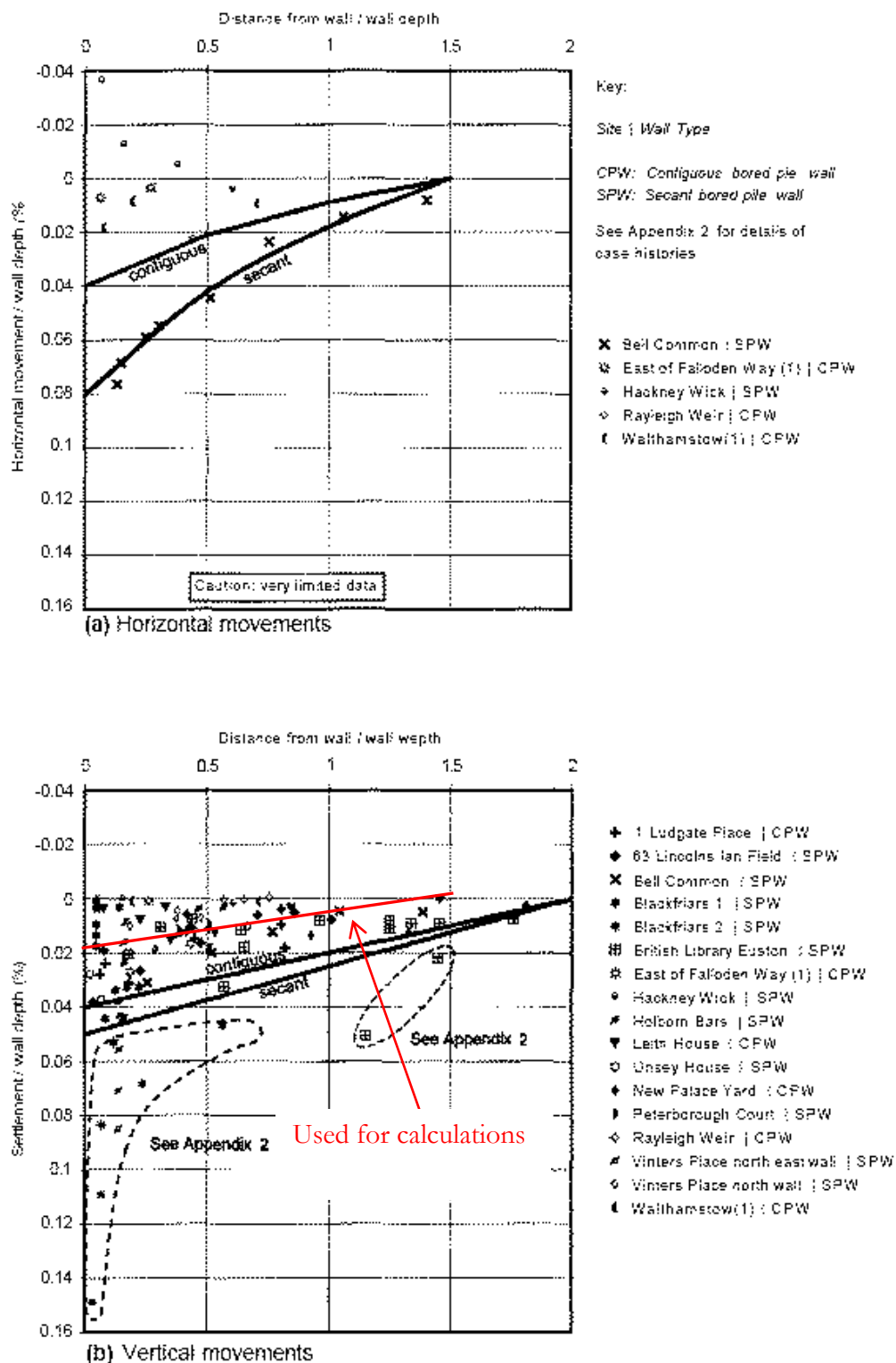
**Clancy Consulting Ltd**

115-119 Camden High Street

**Estimated ground movements due to the demolition of the existing building**

**Figure**

**9**




Clancy Consulting Ltd

115-119 Camden High Street

Field measurements of ground movements due to bored pile wall  
installation in stiff clay (CIRIA C760)

Figure

10



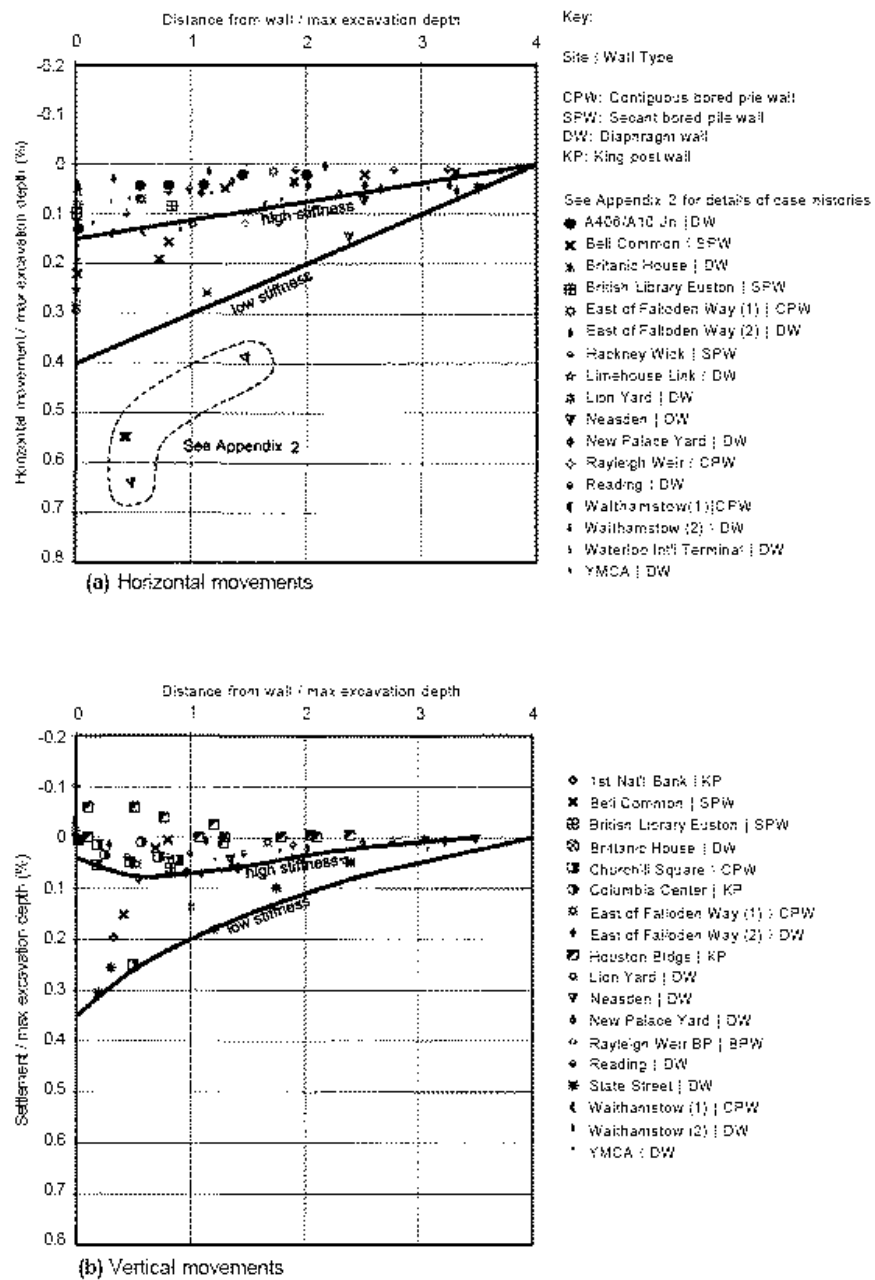
**Clancy Consulting Ltd**

115-119 Camden High Street

**Estimated ground movements at the end of excavation**

**Figure**

**11**



**Clancy Consulting Ltd**

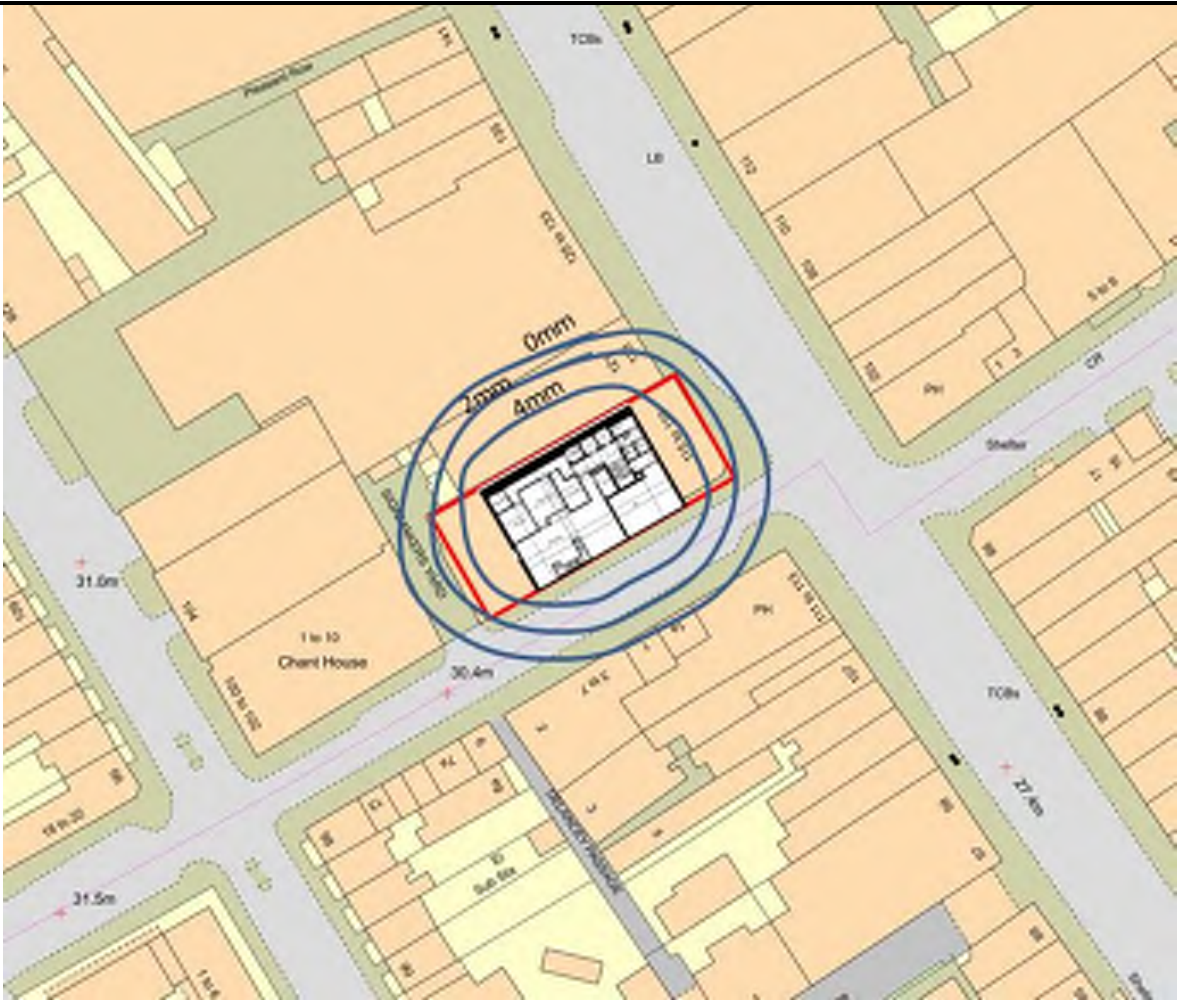
115-119 Camden High Street

**Field measurements of ground movements due to excavation  
in front of wall in stiff clay (CIRIA C760)**

**Figure**

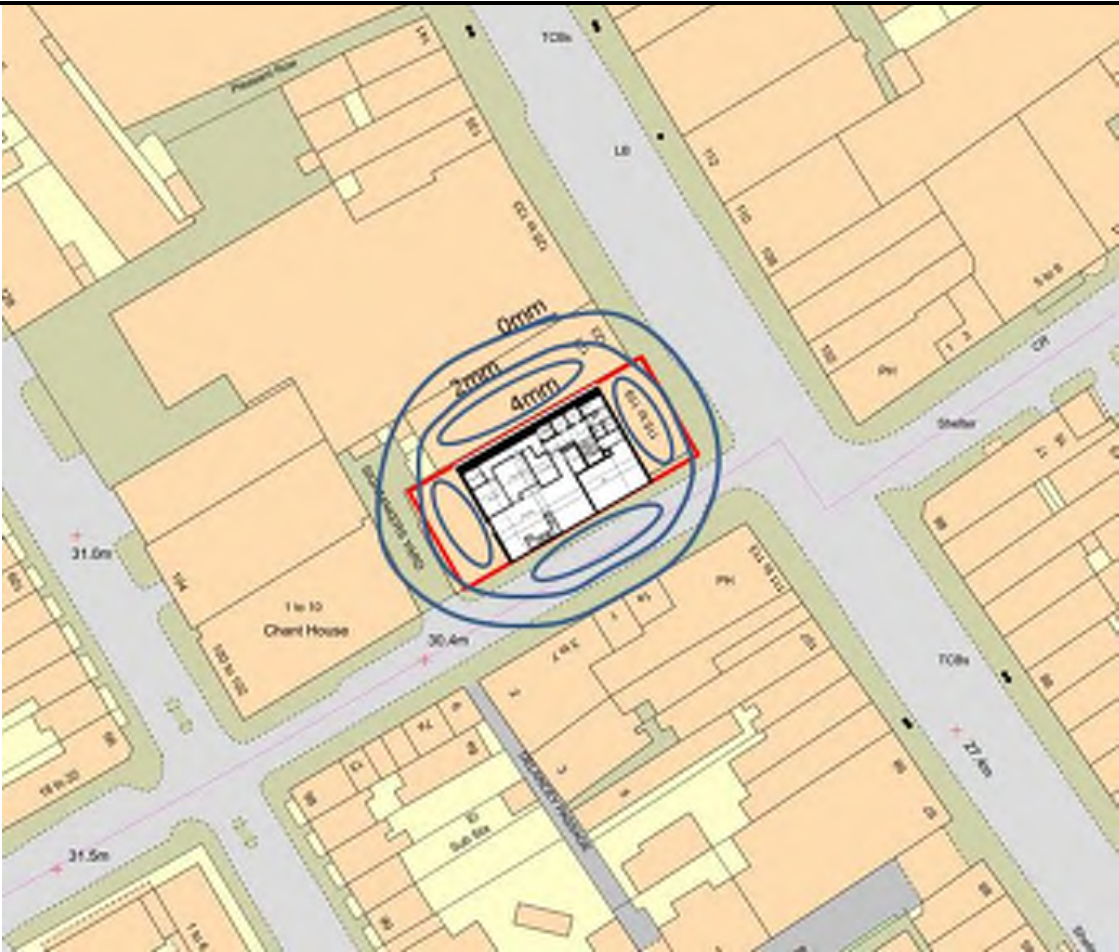
**12**





<b>Clancy Consulting Ltd</b> 115-119 Camden High Street
<b>Ground movements induced around the site</b> Total horizontal movements behind retaining walls

<b>Figure</b>  <b>13</b>
--------------------------------



**Clancy Consulting Ltd**  
115-119 Camden High Street  
**Ground movements induced around the site**  
Total vertical movements

**Figure**  
**14**

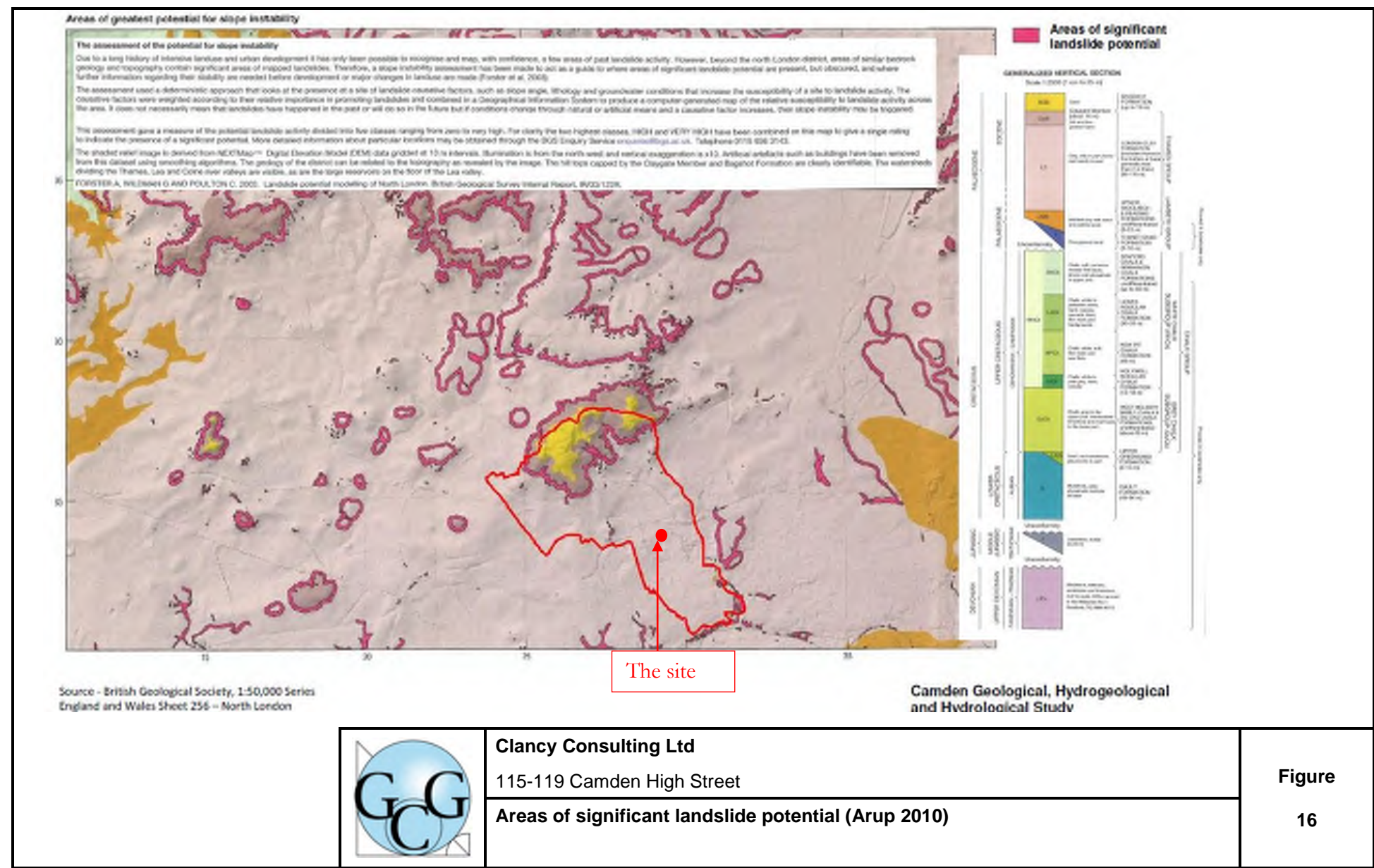
Category of damage	Description of typical damage (ease of repair is underlined)	Approximate crack width (mm)	Limiting tensile strain $\epsilon_{lim}$ (per cent)
0 Negligible	Hairline cracks of less than about 0.1 mm are classed as negligible.	< 0.1	0.0–0.05
1 Very slight	<u>Fine cracks that can easily be treated during normal decoration.</u> Perhaps isolated slight fracture in building. Cracks in external brickwork visible on inspection.	< 1	0.05–0.075
2 Slight	<u>Cracks easily filled. Redecoration probably required.</u> Several slight fractures showing inside of building. Cracks are visible externally and <u>some repointing may be required externally</u> to ensure weathertightness. Doors and windows may stick slightly.	< 5	0.075–0.15
3 Moderate	<u>The cracks require some opening up and can be patched by a mason. Recurrent cracks can be masked by suitable linings. Repointing of external brickwork and possibly a small amount of brickwork to be replaced.</u> Doors and windows sticking. Service pipes may fracture. Weathertightness often impaired.	5–15 or a number of cracks > 3	0.15–0.3
4 Severe	<u>Extensive repair work involving breaking-out and replacing sections of walls, especially over doors and windows.</u> Windows and frames distorted. floor sloping noticeably. Walls leaning or bulging noticeably. some loss of bearing in beams. Service pipes disrupted.	15–25 but also depends on number of cracks	> 0.3
5 Very severe	<u>This requires a major repair involving partial or complete rebuilding.</u> Beams lose bearings. walls lean badly and require shoring. Windows broken with distortion. Danger of instability.	usually > 25 but depends on number of cracks.	



**Clancy Consulting Ltd**  
115-119 Camden High Street  
**Damage Category Table, Ciria C760**

**Figure**  
**15**



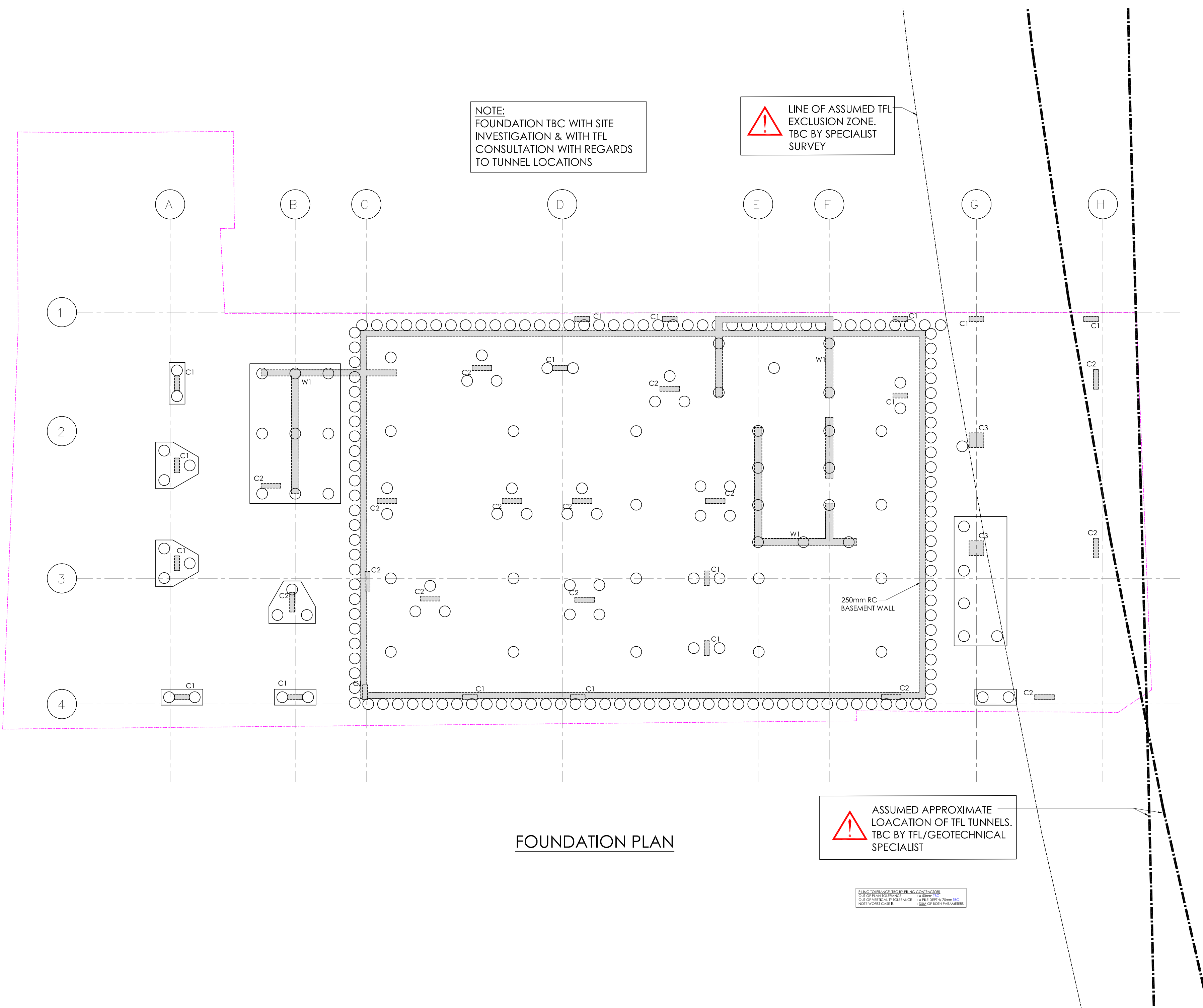






## **Appendix C**

### **Proposed Structural Scheme (Including Basement Construction Sequence)**



- NOTES
- REFER TO ARCHITECTS DRAWINGS & SPECIFICATIONS FOR ALL WATERPROOFING, DPC, DPM, INSULATION, GAS MEMBRANE, VENTILATION, FLOOR BUILD UP FINISHES, CLADDING, FIRE PROTECTION, DOORS, WINDOWS, LIGHTING, FINAL BWIC'S POSITIONS, NON LOAD BEARING WALLS, LANDSCAPING AND FINAL SETTING OUT / LEVELS. CCL HAVE NO DESIGN RESPONSIBILITY NOR LIABILITIES IN RESPECT OF THESE ELEMENTS.
  - CDP - CONTRACTOR DESIGN PORTIONS FOR STRUCTURAL ELEMENTS -
    - DELETERIOUS MATERIAL (e.g ASBESTOS)
    - TEMPORARY WORKS (eg: shoring, shuttering, scaffolding, demolition, enabling works, temporary supports to main structure etc.)
    - SPECIALIST STRUCTURAL ELEMENTS/ SECONDARY / PROPRIETARY SUPPORT SYSTEMS AND ANY COLD FORMED STEEL SYSTEMS (eg. precast and pre-stressed concrete elements, all non RC stair flights, landings, stringers, post & balustrade, Windposts, lintels, masonry support systems, curtain walling, cladding/ guide rails, glazing panels & purlins, MEP plant support systems)
    - ALL STEEL-STEEL CONNECTIONS (based on CCL loads)CCL HAVE NO DESIGN RESPONSIBILITY NOR LIABILITIES IN RESPECT OF THESE ELEMENTS)

**PRELIMINARY DRAWING**  
THIS DRAWING IS FOR PRELIMINARY INFORMATION PURPOSES ONLY AND MUST NOT BE READ AS A CONSTRUCTION ISSUE. IT INDICATES DESIGN INTENT ONLY AND IS SUBJECT TO AMENDMENT DURING FINAL DESIGN DEVELOPMENT

KEY  
C1 - 600 x 200mm CONCRETE COLUMN  
C2 - 800 x 200mm CONCRETE COLUMN  
C3 - 600 x 600 CONCRETE COLUMN  
W1 - 250THK RC CORE WALL

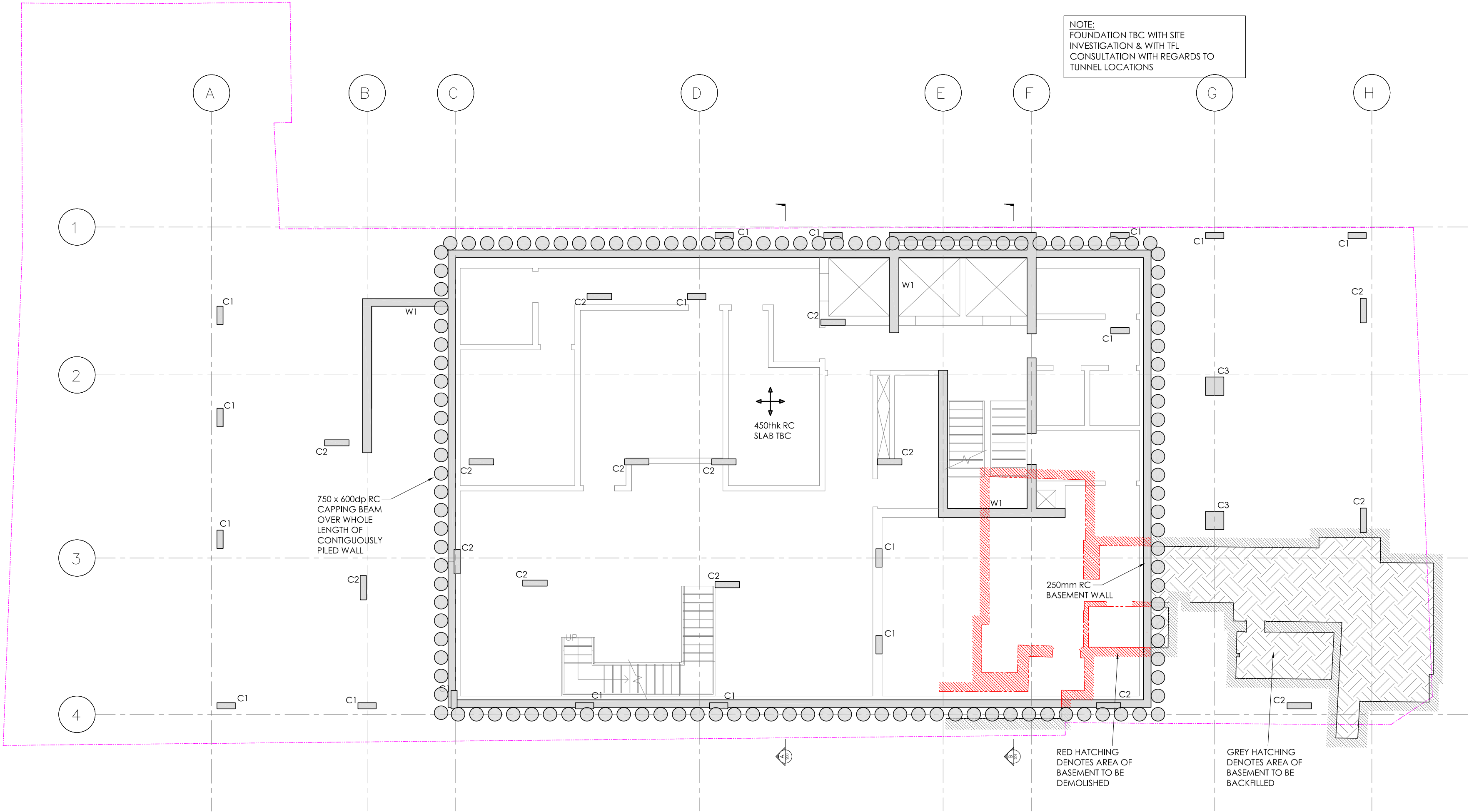
P1	17.05.19	PRELIMINARY	OB	TU	TU
Rev	Date	Description	By	Check	App.

THIS DRAWING IS TO BE READ IN CONJUNCTION WITH THE DRAWINGS, DETAILS AND SPECIFICATION FROM THE ARCHITECT, OTHER RELEVANT ENGINEERS AND ANY SPECIALIST SUPPLIER INFORMATION. THE COPYRIGHT OF THIS DRAWING IS VESTED IN CLANCY CONSULTING. IT SHALL NOT BE USED WITHOUT PERMISSION BY ANYONE FOR ANY PURPOSE. DO NOT SCALE THIS DRAWING ELECTRONICALLY OR MANUALLY. WORK TO FIGURED DIMENSIONS ONLY. ALL DIMENSIONS IN mm UNO. ALL LEVELS IN m A.O.D UNO. IF IN DOUBT ABOUT THE INFORMATION SHOWN ON THIS DRAWING OR ANY RELATED DRAWING - ASK

Client	DEMAR BVI LTD				
Project	115-119 CAMDEN HIGH ST				
Office	LONDON - 020 3077 0970				
Title	FOUNDATION PLAN				
Scale @ A2	1:100	Status	PRELIMINARY		



Originator	Job Number	Discipline	Building/Zone
CCL	28791		
Type	Level	Drawing No.	Revision
SKE		098	P1



BASEMENT PLAN

NOTES

- REFER TO ARCHITECTS DRAWINGS & SPECIFICATIONS FOR ALL WATERPROOFING, DPC, DPM, INSULATION, GAS MEMBRANE, VENTILATION, FLOOR BUILD UP FINISHES, CLADDING, FIRE PROTECTION, DOORS, WINDOWS, LIGHTING, FINAL BWIC'S POSITIONS, NON LOAD BEARING WALLS, LANDSCAPING AND FINAL SETTING OUT / LEVELS. CCL HAVE NO DESIGN RESPONSIBILITY NOR LIABILITIES IN RESPECT OF THESE ELEMENTS.
- CDP - CONTRACTOR DESIGN PORTIONS FOR STRUCTURAL ELEMENTS -
  - DELETERIOUS MATERIAL (e.g ASBESTOS)
  - TEMPORARY WORKS (eg: shoring, shuttering, scaffolding, demolition, enabling works, temporary supports to main structure etc.)
  - SPECIALIST STRUCTURAL ELEMENTS/ SECONDARY / PROPRIETARY SUPPORT SYSTEMS AND ANY COLD FORMED STEEL SYSTEMS (eg: precast and pre-stressed concrete elements, all non RC stair flights, landings, stringers, post & balustrade, Windposts, lintels, masonry support systems, curtain walling, cladding/ guide rails, glazing panels & purlins, MEP plant support systems)
  - ALL STEEL-STEEL CONNECTIONS (based on CCL loads)CCL HAVE NO DESIGN RESPONSIBILITY NOR LIABILITIES IN RESPECT OF THESE ELEMENTS)

PRELIMINARY DRAWING

THIS DRAWING IS FOR PRELIMINARY INFORMATION PURPOSES ONLY AND MUST NOT BE READ AS A CONSTRUCTION ISSUE. IT INDICATES DESIGN INTENT ONLY AND IS SUBJECT TO AMENDMENT DURING FINAL DESIGN DEVELOPMENT

KEY

- C1 - 600 x 200mm CONCRETE COLUMN
- C2 - 800 x 200mm CONCRETE COLUMN
- C3 - 600 x 600 CONCRETE COLUMN
- W1 - 250THK RC CORE WALL

P2	06.06.19	PRELIMINARY	OB	TU	TU
P1	17.05.19	PRELIMINARY	OB	TU	TU
Rev	Date	Description	By	Check	App.

THIS DRAWING IS TO BE READ IN CONJUNCTION WITH THE DRAWINGS, DETAILS AND SPECIFICATION FROM THE ARCHITECT, OTHER RELEVANT ENGINEERS AND ANY SPECIALIST SUPPLIER INFORMATION. THE COPYRIGHT OF THIS DRAWING IS VESTED IN CLANCY CONSULTING. IT SHALL NOT BE USED WITHOUT PERMISSION BY ANYONE FOR ANY PURPOSE. DO NOT SCALE THIS DRAWING ELECTRONICALLY OR MANUALLY. WORK TO FIGURED DIMENSIONS ONLY. ALL DIMENSIONS IN mm UNO. ALL LEVELS IN m A.O.D UNO. IF IN DOUBT ABOUT THE INFORMATION SHOWN ON THIS DRAWING OR ANY RELATED DRAWING - ASK

Client DEMAR BVI LTD

Project 115-119 CAMDEN HIGH ST

Office LONDON - 020 3077 0970

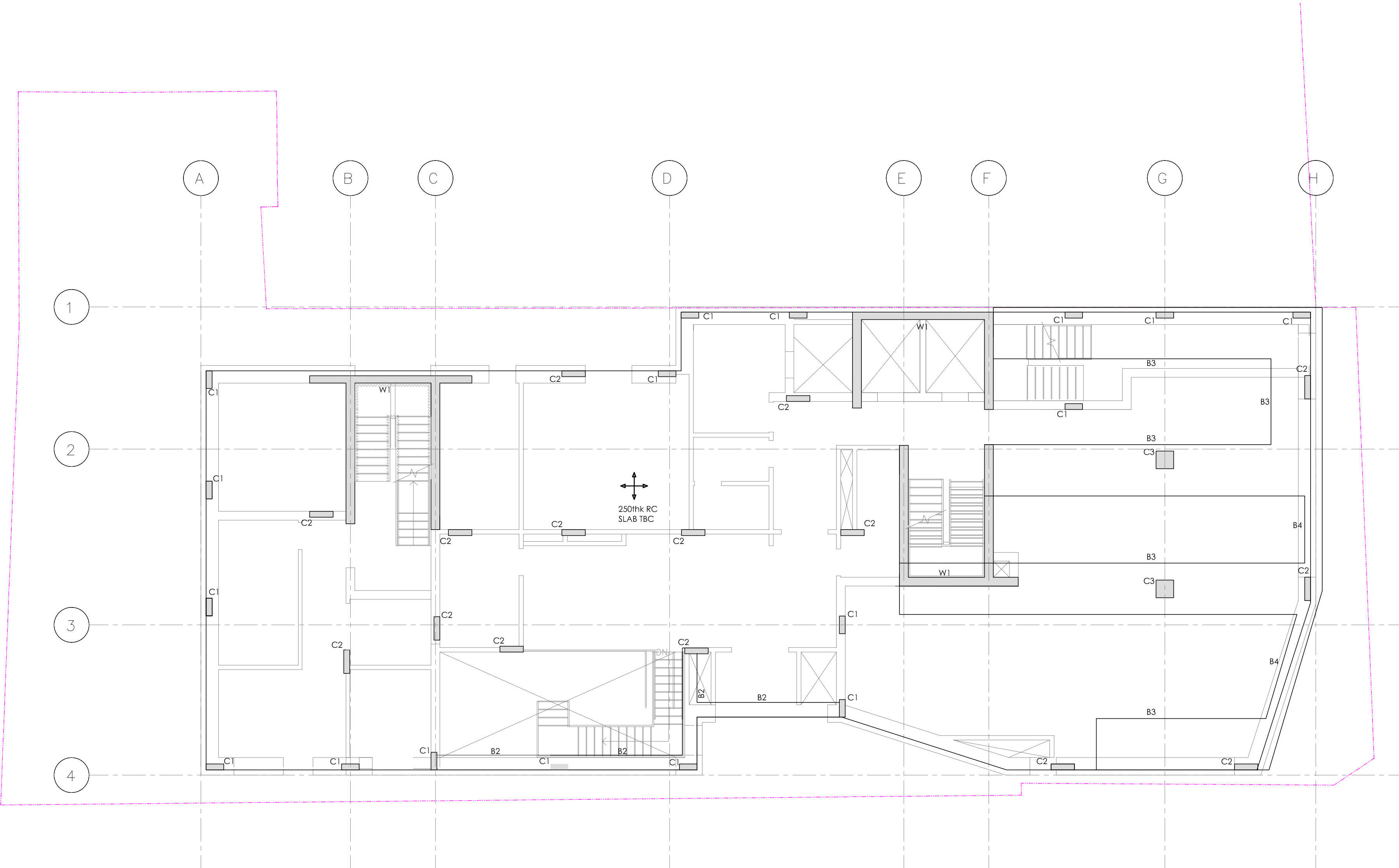
Title BASEMENT PLAN

Scale @ A2 1:100 Status PRELIMINARY



Originator	Job Number	Discipline	Building/Zone
CCL	28791		
Type	Level	Drawing No.	Revision
SKE		099	P2





GROUND FLOOR PLAN

- NOTES
1. REFER TO ARCHITECTS DRAWINGS & SPECIFICATIONS FOR ALL WATERPROOFING, DPC, DPM, INSULATION, GAS MEMBRANE, VENTILATION, FLOOR BUILD UP FINISHES, CLADDING, FIRE PROTECTION, DOORS, WINDOWS, LIGHTING, FINAL BWIC'S POSITIONS, NON LOAD BEARING WALLS, LANDSCAPING AND FINAL SETTING OUT / LEVELS. CCL HAVE NO DESIGN RESPONSIBILITY NOR LIABILITIES IN RESPECT OF THESE ELEMENTS.

2. CDP - CONTRACTOR DESIGN PORTIONS FOR STRUCTURAL ELEMENTS -

DELETERIOUS MATERIAL (e.g ASBESTOS)

TEMPORARY WORKS

(eg: shoring, shuttering, scaffolding, demolition, enabling works, temporary supports to main structure etc.)

SPECIALIST STRUCTURAL ELEMENTS/ SECONDARY / PROPRIETARY SUPPORT SYSTEMS AND ANY COLD FORMED STEEL SYSTEMS

(eg. precast and pre-stressed concrete elements, all non RC stair flights, landings, stringers, post & balustrade, Windposts, lintels, masonry support systems, curtain walling, cladding/ guide rails, glazing panels & purlins, MEP plant support systems)

ALL STEEL-STEEL CONNECTIONS (based on CCL loads)

CCL HAVE NO DESIGN RESPONSIBILITY NOR LIABILITIES IN RESPECT OF THESE ELEMENTS)

PRELIMINARY DRAWING

THIS DRAWING IS FOR PRELIMINARY INFORMATION PURPOSES ONLY AND MUST NOT BE READ AS A CONSTRUCTION ISSUE. IT INDICATES DESIGN INTENT ONLY AND IS SUBJECT TO AMENDMENT DURING FINAL DESIGN DEVELOPMENT

- KEY
- C1 - 600 x 200mm CONCRETE COLUMN

C2 - 800 x 200mm CONCRETE COLUMN

C3 - 600 x 600 CONCRETE COLUMN

W1 - 250THK RC CORE WALL

B1 - 1000wd x 1000dp CONCRETE BEAM

B2 - 500wd x 800dp CONCRETE BEAM

B3 - 1750wd x 2000dp CONCRETE BEAM

B4 - 600wd x 600dp CONCRETE BEAM

250thk RC SLAB TBC

P2	06.06.19	PRELIMINARY		OB	TU	TU
P1	17.05.19	PRELIMINARY		OB	TU	TU
Rev	Date	Description	By	Check	App.	
THIS DRAWING IS TO BE READ IN CONJUNCTION WITH THE DRAWINGS, DETAILS AND SPECIFICATION FROM THE ARCHITECT, OTHER RELEVANT ENGINEERS AND ANY SPECIALIST SUPPLIER INFORMATION. THE COPYRIGHT OF THIS DRAWING IS VESTED IN CLANCY CONSULTING. IT SHALL NOT BE USED WITHOUT PERMISSION BY ANYONE FOR ANY PURPOSE. DO NOT SCALE THIS DRAWING ELECTRONICALLY OR MANUALLY. WORK TO FIGURED DIMENSIONS ONLY. ALL DIMENSIONS IN mm UNO. ALL LEVELS IN m A.O.D UNO. IF IN DOUBT ABOUT THE INFORMATION SHOWN ON THIS DRAWING OR ANY RELATED DRAWING - ASK						

Client

DEMAR BVI LTD

Project

115-119 CAMDEN HIGH ST

Office

LONDON - 020 3077 0970

Title

GROUND FLOOR PLAN

Scale @ A2

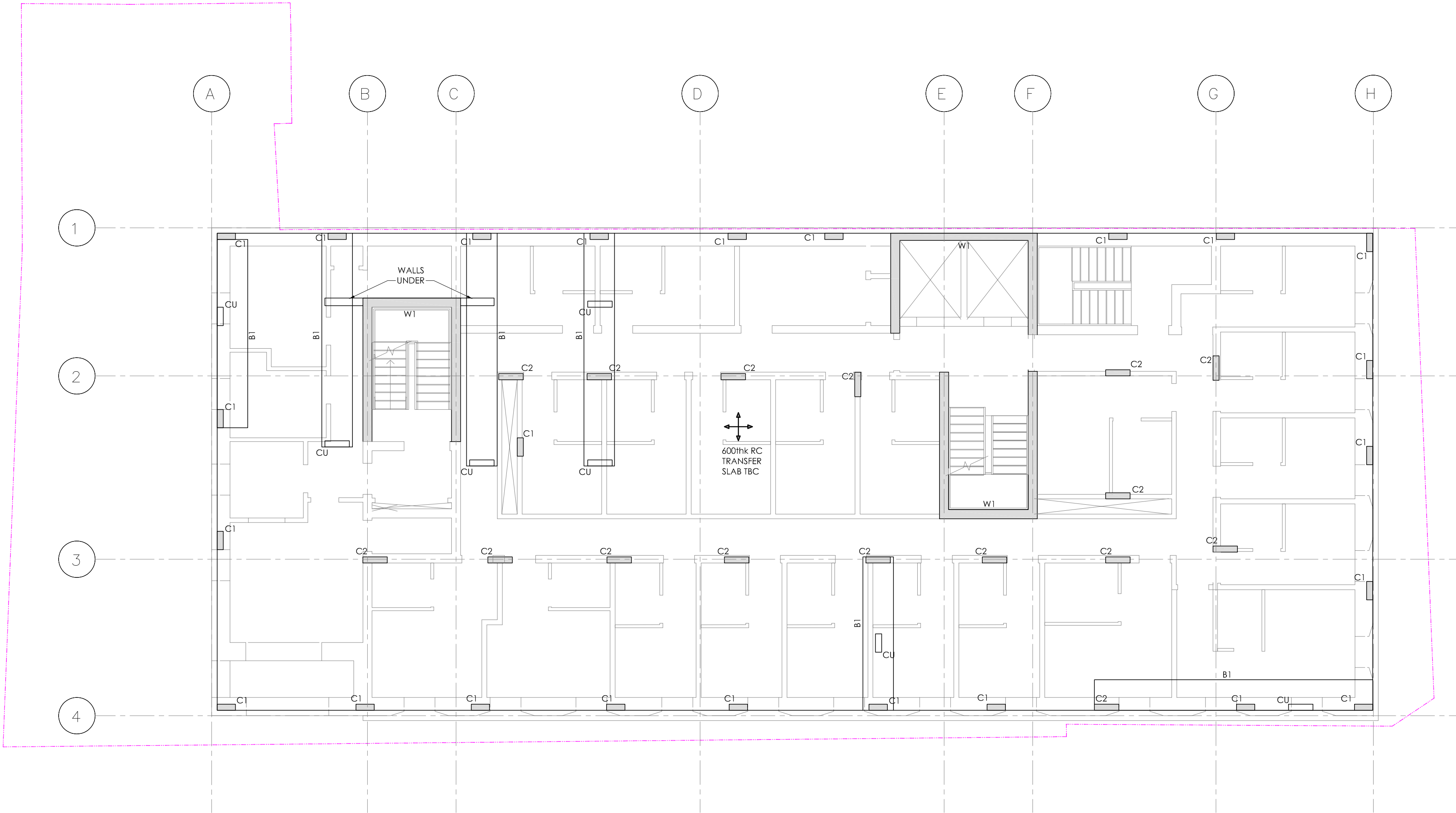
1:100

Status

PRELIMINARY



Originator	Job Number	Discipline	Building/Zone
CCL	28791		
Type	Level	Drawing No.	Revision
SKE		100	P2




1ST FLOOR PLAN

NOTES

1. REFER TO ARCHITECTS DRAWINGS & SPECIFICATIONS FOR ALL WATERPROOFING, DPC, DPM, INSULATION, GAS MEMBRANE, VENTILATION, FLOOR BUILD UP FINISHES, CLADDING, FIRE PROTECTION, DOORS, WINDOWS, LIGHTING, FINAL BWIC'S POSITIONS, NON LOAD BEARING WALLS, LANDSCAPING AND FINAL SETTING OUT / LEVELS. CCL HAVE NO DESIGN RESPONSIBILITY NOR LIABILITIES IN RESPECT OF THESE ELEMENTS.
2. CDP - CONTRACTOR DESIGN PORTIONS FOR STRUCTURAL ELEMENTS -
  - DELETERIOUS MATERIAL (e.g ASBESTOS)
  - TEMPORARY WORKS
    - (eg: shoring, shuttering, scaffolding, demolition, enabling works, temporary supports to main structure etc.)
  - SPECIALIST STRUCTURAL ELEMENTS/ SECONDARY / PROPRIETARY SUPPORT SYSTEMS AND ANY COLD FORMED STEEL SYSTEMS
    - (eg. precast and pre-stressed concrete elements, all non RC stair flights, landings, stringers, post & balustrade, Windposts, lintels, masonry support systems, curtain walling, cladding/ guide rails, glazing panels & purlins, MEP plant support systems)
  - ALL STEEL-STEEL CONNECTIONS (based on CCL loads)

CCL HAVE NO DESIGN RESPONSIBILITY NOR LIABILITIES IN RESPECT OF THESE ELEMENTS)

**PRELIMINARY DRAWING**  
THIS DRAWING IS FOR PRELIMINARY INFORMATION PURPOSES ONLY AND MUST NOT BE READ AS A CONSTRUCTION ISSUE. IT INDICATES DESIGN INTENT ONLY AND IS SUBJECT TO AMENDMENT DURING FINAL DESIGN DEVELOPMENT

KEY	
C1	- 600 x 200mm CONCRETE COLUMN
C2	- 800 x 200mm CONCRETE COLUMN
C3	- 600 x 600 CONCRETE COLUMN
W1	- 250THK RC CORE WALL
B1	- 1000wd x 1000dp CONCRETE BEAM
B2	- 500wd x 800dp CONCRETE BEAM
 650thk RC TRANSFER SLAB TBC	

P2	06.06.19	PRELIMINARY	OB	TU	TU
P1	17.05.19	PRELIMINARY	OB	TU	TU
Rev	Date	Description	By	Check	App.

THIS DRAWING IS TO BE READ IN CONJUNCTION WITH THE DRAWINGS, DETAILS AND SPECIFICATION FROM THE ARCHITECT, OTHER RELEVANT ENGINEERS AND ANY SPECIALIST SUPPLIER INFORMATION. THE COPYRIGHT OF THIS DRAWING IS VESTED IN CLANCY CONSULTING. IT SHALL NOT BE USED WITHOUT PERMISSION BY ANYONE FOR ANY PURPOSE. DO NOT SCALE THIS DRAWING ELECTRONICALLY OR MANUALLY. WORK TO FIGURED DIMENSIONS ONLY. ALL DIMENSIONS IN mm UNO. ALL LEVELS IN m A.O.D UNO. IF IN DOUBT ABOUT THE INFORMATION SHOWN ON THIS DRAWING OR ANY RELATED DRAWING - ASK

Client **DEMAR BVI LTD**

Project **115-119 CAMDEN HIGH ST**

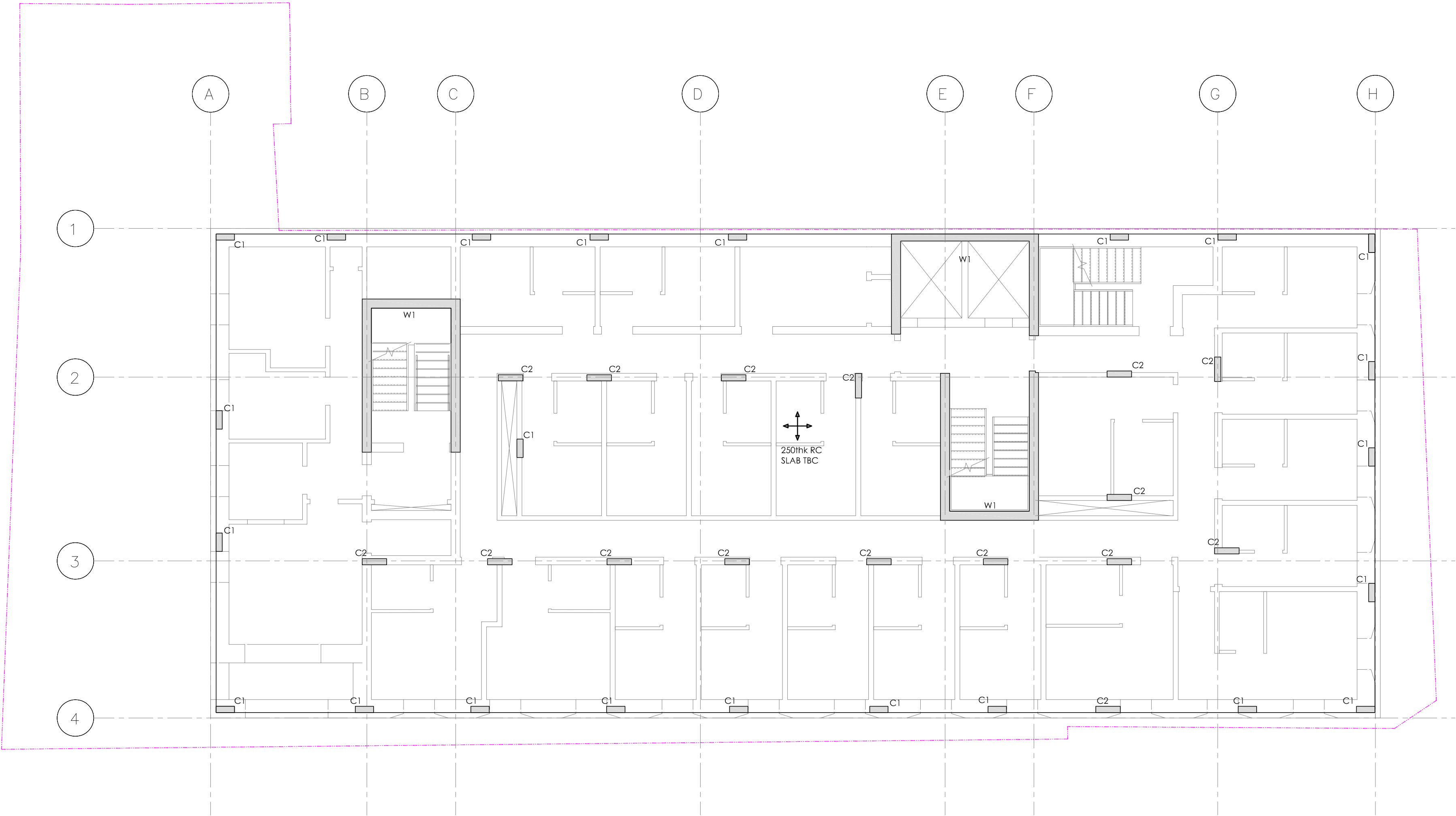
Office **LONDON - 020 3077 0970**

Title **FIRST FLOOR PLAN**

Scale @ A2 **1:100** Status **PRELIMINARY**



Originator	Job Number	Discipline	Building/Zone
CCL	28791		
Type	Level	Drawing No.	Revision
SKE		101	P2



SECOND FLOOR PLAN

- NOTES
1. REFER TO ARCHITECTS DRAWINGS & SPECIFICATIONS FOR ALL WATERPROOFING, DPC, DPM, INSULATION, GAS MEMBRANE, VENTILATION, FLOOR BUILD UP FINISHES, CLADDING, FIRE PROTECTION, DOORS, WINDOWS, LIGHTING, FINAL BWIC'S POSITIONS, NON LOAD BEARING WALLS, LANDSCAPING AND FINAL SETTING OUT / LEVELS. CCL HAVE NO DESIGN RESPONSIBILITY NOR LIABILITIES IN RESPECT OF THESE ELEMENTS.

2. CDP - CONTRACTOR DESIGN PORTIONS FOR STRUCTURAL ELEMENTS -

DELETERIOUS MATERIAL (e.g ASBESTOS)

TEMPORARY WORKS

(eg: shoring, shuttering, scaffolding, demolition, enabling works, temporary supports to main structure etc.)

SPECIALIST STRUCTURAL ELEMENTS/ SECONDARY / PROPRIETARY SUPPORT SYSTEMS AND ANY COLD FORMED STEEL SYSTEMS

(eg. precast and pre-stressed concrete elements, all non RC stair flights, landings, stringers, post & balustrade, Windposts, lintels, masonry support systems, curtain walling, cladding/ guide rails, glazing panels & purlins, MEP plant support systems)

ALL STEEL-STEEL CONNECTIONS (based on CCL loads)

CCL HAVE NO DESIGN RESPONSIBILITY NOR LIABILITIES IN RESPECT OF THESE ELEMENTS)

PRELIMINARY DRAWING

THIS DRAWING IS FOR PRELIMINARY INFORMATION PURPOSES ONLY AND MUST NOT BE READ AS A CONSTRUCTION ISSUE. IT INDICATES DESIGN INTENT ONLY AND IS SUBJECT TO AMENDMENT DURING FINAL DESIGN DEVELOPMENT

- KEY
- C1 - 600 x 200mm CONCRETE COLUMN

C2 - 800 x 200mm CONCRETE COLUMN

C3 - 600 x 600 CONCRETE COLUMN

W1 - 250THK RC CORE WALL

B1 - 1000wd x 1000dp CONCRETE BEAM

B2 - 500wd x 800dp CONCRETE BEAM
- 250thk RC
- 
- SLAB TBC

P2	06.06.19	PRELIMINARY		OB	TU	TU
P1	17.05.19	PRELIMINARY		OB	TU	TU
Rev	Date	Description	By	Check	App.	
THIS DRAWING IS TO BE READ IN CONJUNCTION WITH THE DRAWINGS, DETAILS AND SPECIFICATION FROM THE ARCHITECT. OTHER RELEVANT ENGINEERS AND ANY SPECIALIST SUPPLIER INFORMATION. THE COPYRIGHT OF THIS DRAWING IS VESTED IN CLANCY CONSULTING. IT SHALL NOT BE USED WITHOUT PERMISSION BY ANYONE FOR ANY PURPOSE. DO NOT SCALE THIS DRAWING ELECTRONICALLY OR MANUALLY. WORK TO FIGURED DIMENSIONS ONLY. ALL DIMENSIONS IN mm UNO. ALL LEVELS IN m A.O.D UNO. IF IN DOUBT ABOUT THE INFORMATION SHOWN ON THIS DRAWING OR ANY RELATED DRAWING - ASK						

Client DEMAR BVI LTD

Project 115-119 CAMDEN HIGH ST

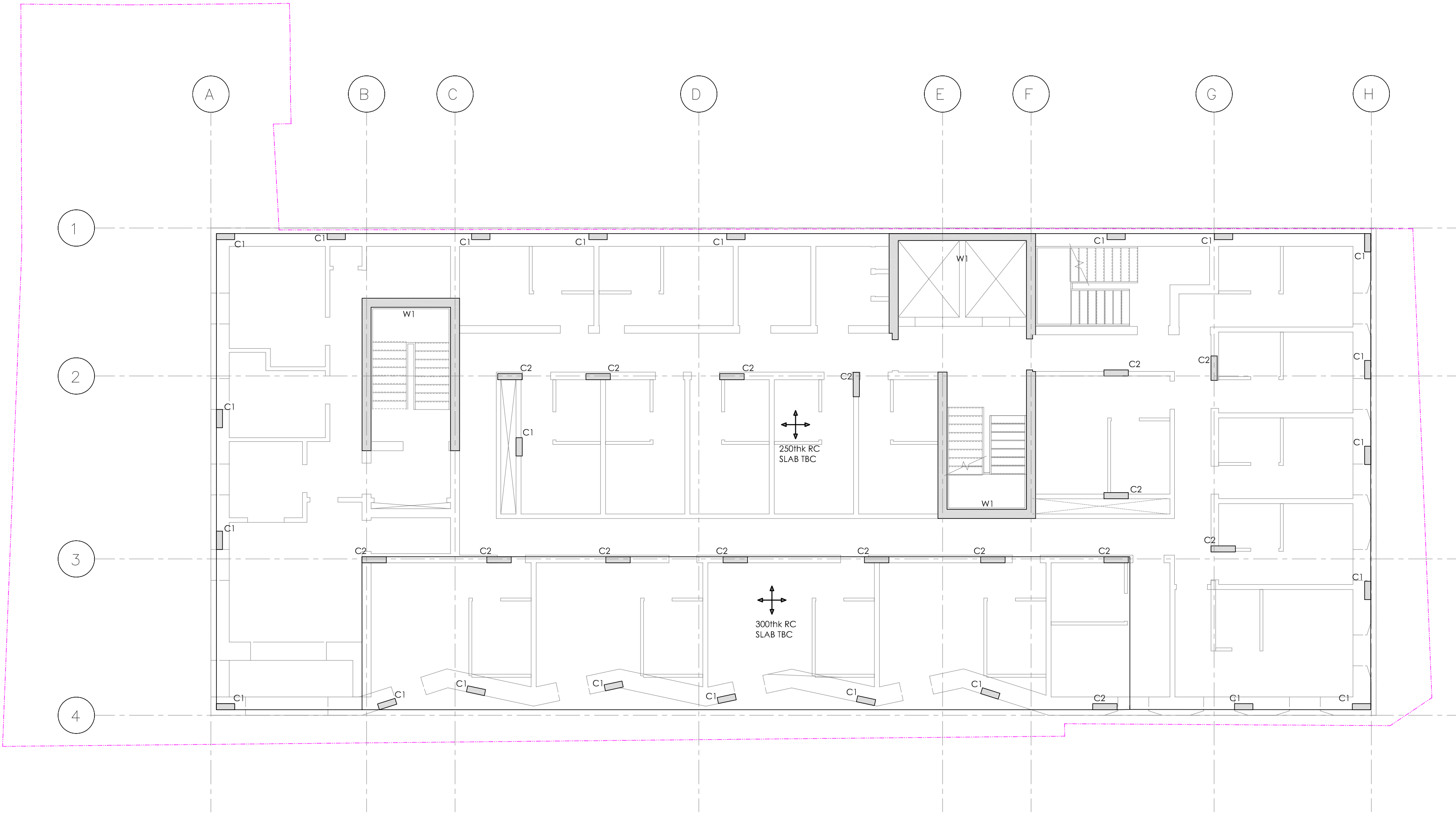
Office LONDON - 020 3077 0970

Title SECOND FLOOR PLAN

Scale @ A2 1:100 Status PRELIMINARY



Originator	Job Number	Discipline	Building/Zone
CCL	28791		
Type	Level	Drawing No.	Revision
SKE		102	P2



THIRD FLOOR PLAN

- NOTES
1. REFER TO ARCHITECTS DRAWINGS & SPECIFICATIONS FOR ALL WATERPROOFING, DPC, DPM, INSULATION, GAS MEMBRANE, VENTILATION, FLOOR BUILD UP FINISHES, CLADDING, FIRE PROTECTION, DOORS, WINDOWS, , LIGHTING, FINAL BWIC'S POSITIONS, NON LOAD BEARING WALLS, LANDSCAPING AND FINAL SETTING OUT / LEVELS. CCL HAVE NO DESIGN RESPONSIBILITY NOR LIABILITIES IN RESPECT OF THESE ELEMENTS.

2. CDP - CONTRACTOR DESIGN PORTIONS FOR STRUCTURAL ELEMENTS -

DELETERIOUS MATERIAL (e.g ASBESTOS)

TEMPORARY WORKS

(eg: shoring, shuttering, scaffolding, demolition, enabling works, temporary supports to main structure etc.)

SPECIALIST STRUCTURAL ELEMENTS/ SECONDARY / PROPRIETARY SUPPORT SYSTEMS AND ANY COLD FORMED STEEL SYSTEMS

(eg. precast and pre-stressed concrete elements, all non RC stair flights, landings, stringers, post & balustrade. Windposts, lintels, masonry support systems, curtain walling, cladding/ guide rails, glazing panels & putlins, MEP plant support systems)

ALL STEEL-STEEL CONNECTIONS (based on CCL loads)
- CCL HAVE NO DESIGN RESPONSIBILITY NOR LIABILITIES IN RESPECT OF THESE ELEMENTS)

PRELIMINARY DRAWING

THIS DRAWING IS FOR PRELIMINARY INFORMATION PURPOSES ONLY AND MUST NOT BE READ AS A CONSTRUCTION ISSUE. IT INDICATES DESIGN INTENT ONLY AND IS SUBJECT TO AMENDMENT DURING FINAL DESIGN DEVELOPMENT

- KEY
- C1 - 600 x 200mm CONCRETE COLUMN
- C2 - 800 x 200mm CONCRETE COLUMN
- C3 - 600 x 600 CONCRETE COLUMN
- W1 - 250THK RC CORE WALL
- B1 - 1000wd x 1000dp CONCRETE BEAM
- B2 - 500wd x 800dp CONCRETE BEAM
- 250thk RC SLAB TBC

P1	06.06.19	PRELIMINARY		OB	TU
Rev	Date	Description	By	Check	App.
THIS DRAWING IS TO BE READ IN CONJUNCTION WITH THE DRAWINGS, DETAILS AND SPECIFICATION FROM THE ARCHITECT, OTHER RELEVANT ENGINEER'S AND ANY SPECIALIST SUPPLIER INFORMATION. THE COPYRIGHT OF THIS DRAWING IS VESTED IN CLANCY CONSULTING. IT SHALL NOT BE USED WITHOUT PERMISSION BY ANYONE FOR ANY PURPOSE. DO NOT SCALE THIS DRAWING ELECTRONICALLY OR MANUALLY. WORK TO FIGURED DIMENSIONS ONLY. ALL DIMENSIONS IN mm UNLESS OTHERWISE STATED. IF IN DOUBT ABOUT THE INFORMATION SHOWN ON THIS DRAWING OR ANY RELATED DRAWING - ASK					

Client

DEMAR BVI LTD

Project

115-119 CAMDEN HIGH ST

Office

LONDON - 020 3077 0970

Title

THIRD FLOOR PLAN

Scale @ A2

1:100

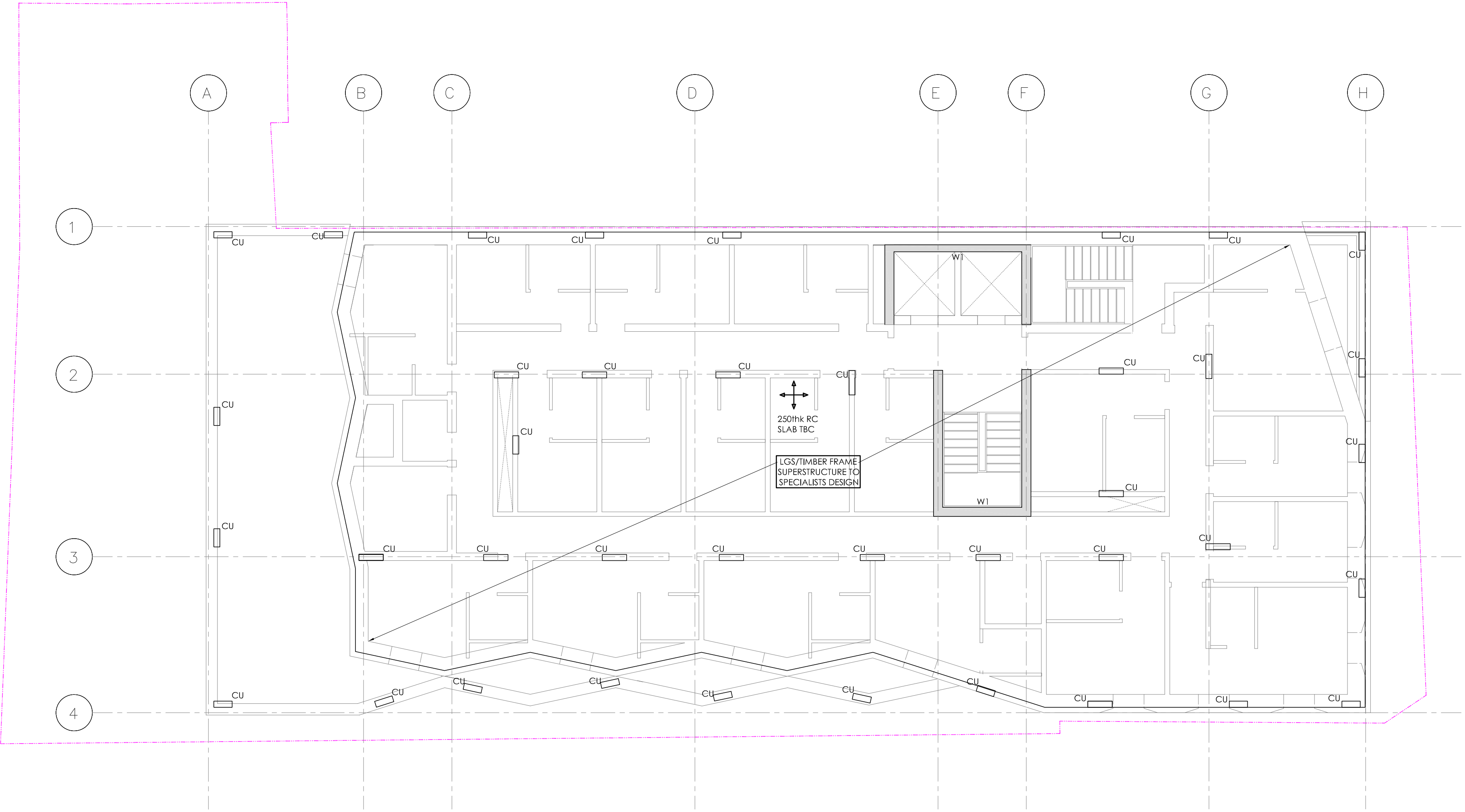
Status

PRELIMINARY



Originator	Sub Number	Discipline	Building/Zone
CCL	28791		
Type	Level	Drawing No.	Revision
SKE		103	P1





4TH FLOOR PLAN

- NOTES
1. REFER TO ARCHITECTS DRAWINGS & SPECIFICATIONS FOR ALL WATERPROOFING, DPC, DPM, INSULATION, GAS MEMBRANE, VENTILATION, FLOOR BUILD UP FINISHES, CLADDING, FIRE PROTECTION, DOORS, WINDOWS, LIGHTING, FINAL BWIC'S POSITIONS, NON LOAD BEARING WALLS, LANDSCAPING AND FINAL SETTING OUT / LEVELS. CCL HAVE NO DESIGN RESPONSIBILITY NOR LIABILITIES IN RESPECT OF THESE ELEMENTS.

2. CDP - CONTRACTOR DESIGN PORTIONS FOR STRUCTURAL ELEMENTS -

DELETERIOUS MATERIAL (e.g ASBESTOS)

TEMPORARY WORKS

(eg: shoring, shuttering, scaffolding, demolition, enabling works, temporary supports to main structure etc.)

SPECIALIST STRUCTURAL ELEMENTS/ SECONDARY / PROPRIETARY SUPPORT SYSTEMS AND ANY COLD FORMED STEEL SYSTEMS

(eg. precast and pre-stressed concrete elements, all non RC stair flights, landings, stringers, post & balustrade. Windposts, lintels, masonry support systems, curtain walling, cladding/ guide rails, glazing panels & purlins, MEP plant support systems)

ALL STEEL-STEEL CONNECTIONS (based on CCL loads)

CCL HAVE NO DESIGN RESPONSIBILITY NOR LIABILITIES IN RESPECT OF THESE ELEMENTS)

PRELIMINARY DRAWING

THIS DRAWING IS FOR PRELIMINARY INFORMATION PURPOSES ONLY AND MUST NOT BE READ AS A CONSTRUCTION ISSUE. IT INDICATES DESIGN INTENT ONLY AND IS SUBJECT TO AMENDMENT DURING FINAL DESIGN DEVELOPMENT

- KEY
- C1 - 600 x 200mm CONCRETE COLUMN

C2 - 800 x 200mm CONCRETE COLUMN

C3 - 600 x 600 CONCRETE COLUMN

W1 - 250THK RC CORE WALL

B1 - 1000wd x 1000dp CONCRETE BEAM

B2 - 500wd x 800dp CONCRETE BEAM
- 250thk RC SLAB TBC

P2	06.06.19	PRELIMINARY		OB	TU	TU
P1	17.05.19	PRELIMINARY		OB	TU	TU
Rev	Date	Description	By	Check	App.	
THIS DRAWING IS TO BE READ IN CONJUNCTION WITH THE DRAWINGS, DETAILS AND SPECIFICATION FROM THE ARCHITECT OTHER RELEVANT ENGINEERS AND ANY SPECIALIST SUPPLIER INFORMATION. THE COPYRIGHT OF THIS DRAWING IS VESTED IN CLANCY CONSULTING. IT SHALL NOT BE USED WITHOUT PERMISSION BY ANYONE FOR ANY PURPOSE. DO NOT SCALE THIS DRAWING ELECTRONICALLY OR MANUALLY. WORK TO FIGURED DIMENSIONS ONLY. ALL DIMENSIONS IN mm UNO. ALL LEVELS IN m A.O.D UNO. IF IN DOUBT ABOUT THE INFORMATION SHOWN ON THIS DRAWING OR ANY RELATED DRAWING - ASK						

Client DEMAR BVI LTD

Project 115-119 CAMDEN HIGH ST

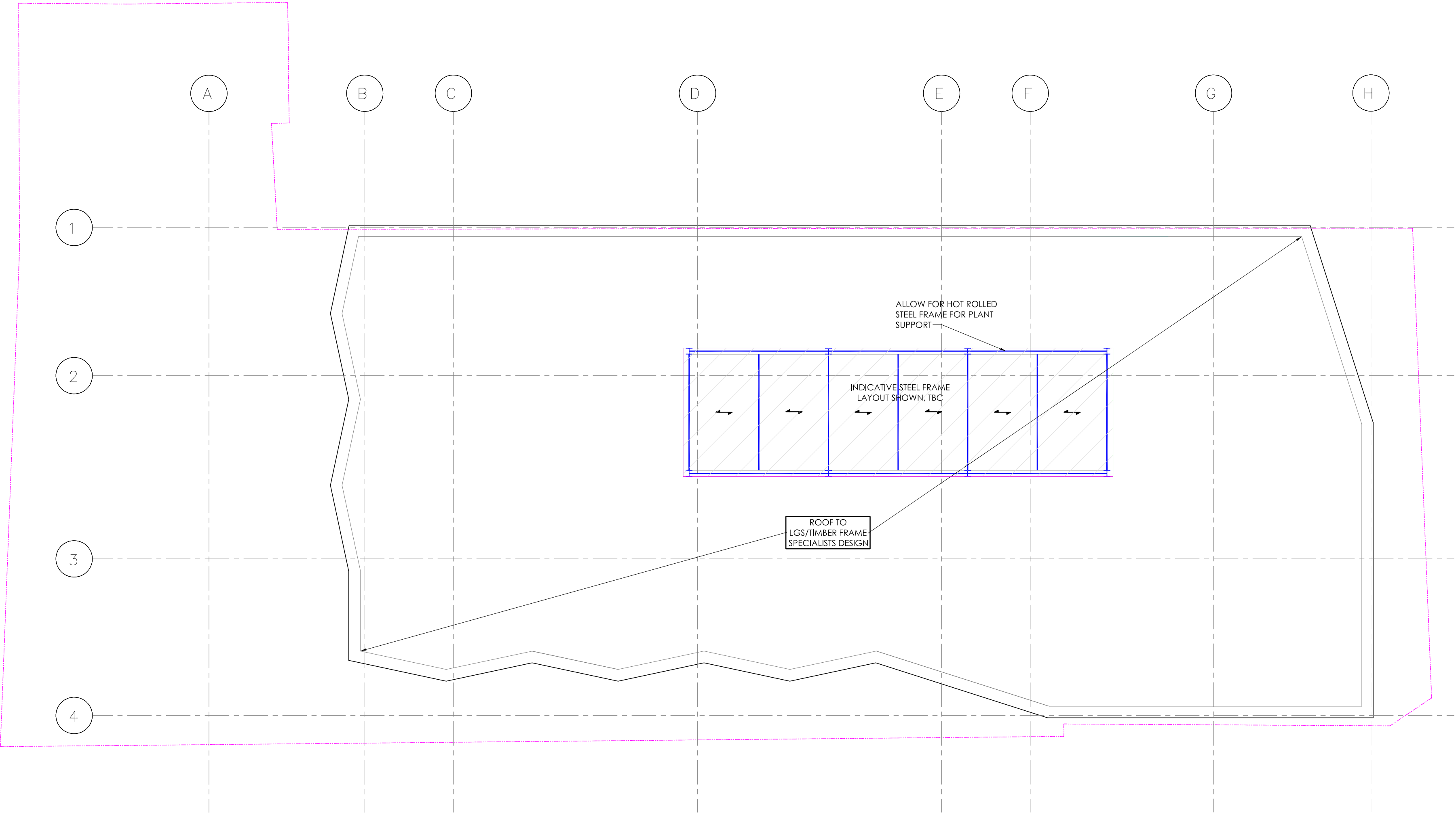
Office LONDON - 020 3077 0970

Title FOURTH FLOOR PLAN

Scale @ A2 1:100 Status PRELIMINARY



Originator	Job Number	Discipline	Building/Zone
CCL	28791		
Type	Level	Drawing No.	Revision
SKE		104	P2



ROOF PLAN

NOTES

1. REFER TO ARCHITECTS DRAWINGS & SPECIFICATIONS FOR ALL WATERPROOFING, DPC, DPM, INSULATION, GAS MEMBRANE, VENTILATION, FLOOR BUILD UP FINISHES, CLADDING, FIRE PROTECTION, DOORS, WINDOWS, LIGHTING, FINAL BWIC'S POSITIONS, NON LOAD BEARING WALLS, LANDSCAPING AND FINAL SETTING OUT / LEVELS. CCL HAVE NO DESIGN RESPONSIBILITY NOR LIABILITIES IN RESPECT OF THESE ELEMENTS.
2. CDP - CONTRACTOR DESIGN PORTIONS FOR STRUCTURAL ELEMENTS -
  - DELETERIOUS MATERIAL (e.g ASBESTOS)
  - TEMPORARY WORKS
    - (eg: shoring, shuttering, scaffolding, demolition, enabling works, temporary supports to main structure etc.)
  - SPECIALIST STRUCTURAL ELEMENTS/ SECONDARY / PROPRIETARY SUPPORT SYSTEMS AND ANY COLD FORMED STEEL SYSTEMS
    - (eg. precast and pre-stressed concrete elements, all non RC stair flights, landings, stringers, post & balustrade, Windposts, lintels, masonry support systems, curtain walling, cladding/ guide rails, glazing panels & purlins, MEP plant support systems)
  - ALL STEEL-STEEL CONNECTIONS (based on CCL loads)

CCL HAVE NO DESIGN RESPONSIBILITY NOR LIABILITIES IN RESPECT OF THESE ELEMENTS)

PRELIMINARY DRAWING

THIS DRAWING IS FOR PRELIMINARY INFORMATION PURPOSES ONLY AND MUST NOT BE READ AS A CONSTRUCTION ISSUE. IT INDICATES DESIGN INTENT ONLY AND IS SUBJECT TO AMENDMENT DURING FINAL DESIGN DEVELOPMENT

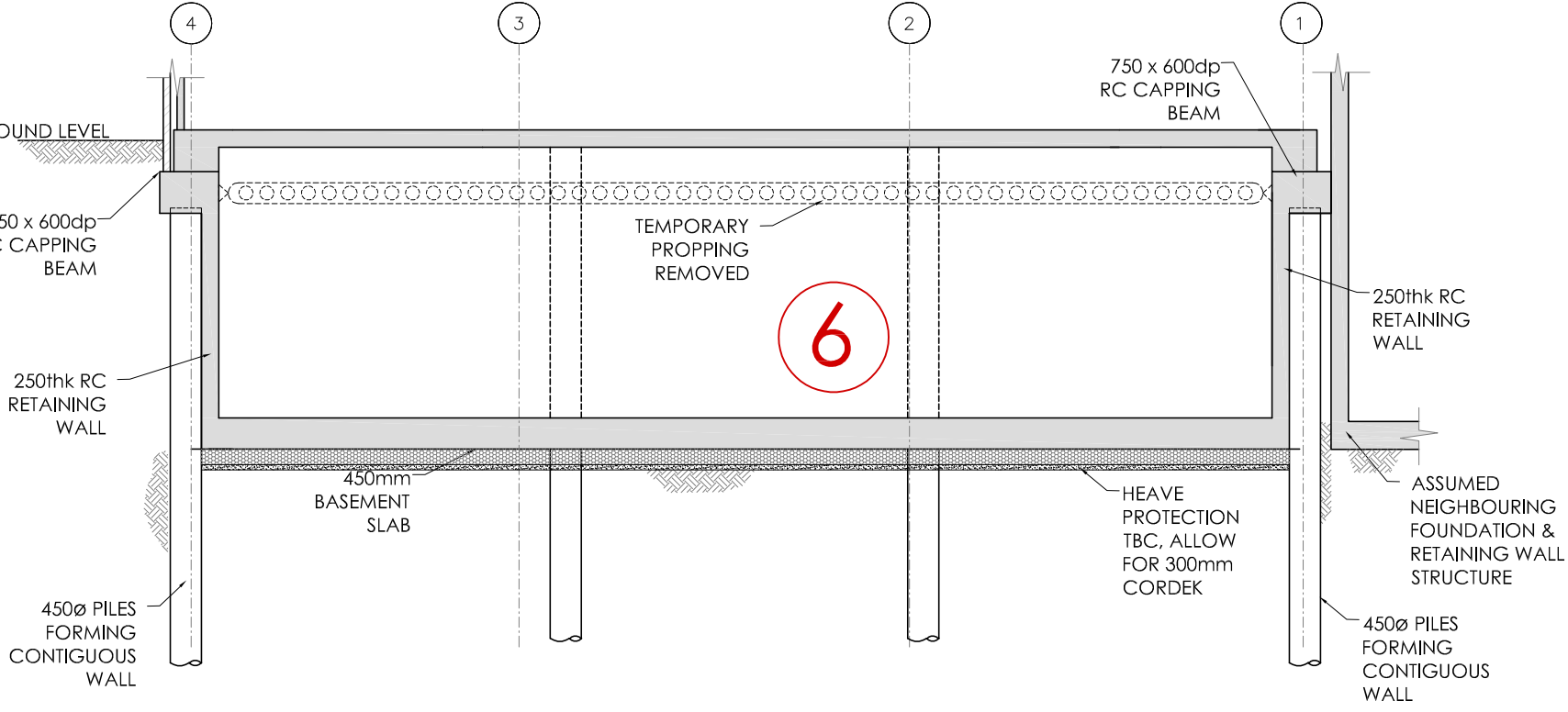
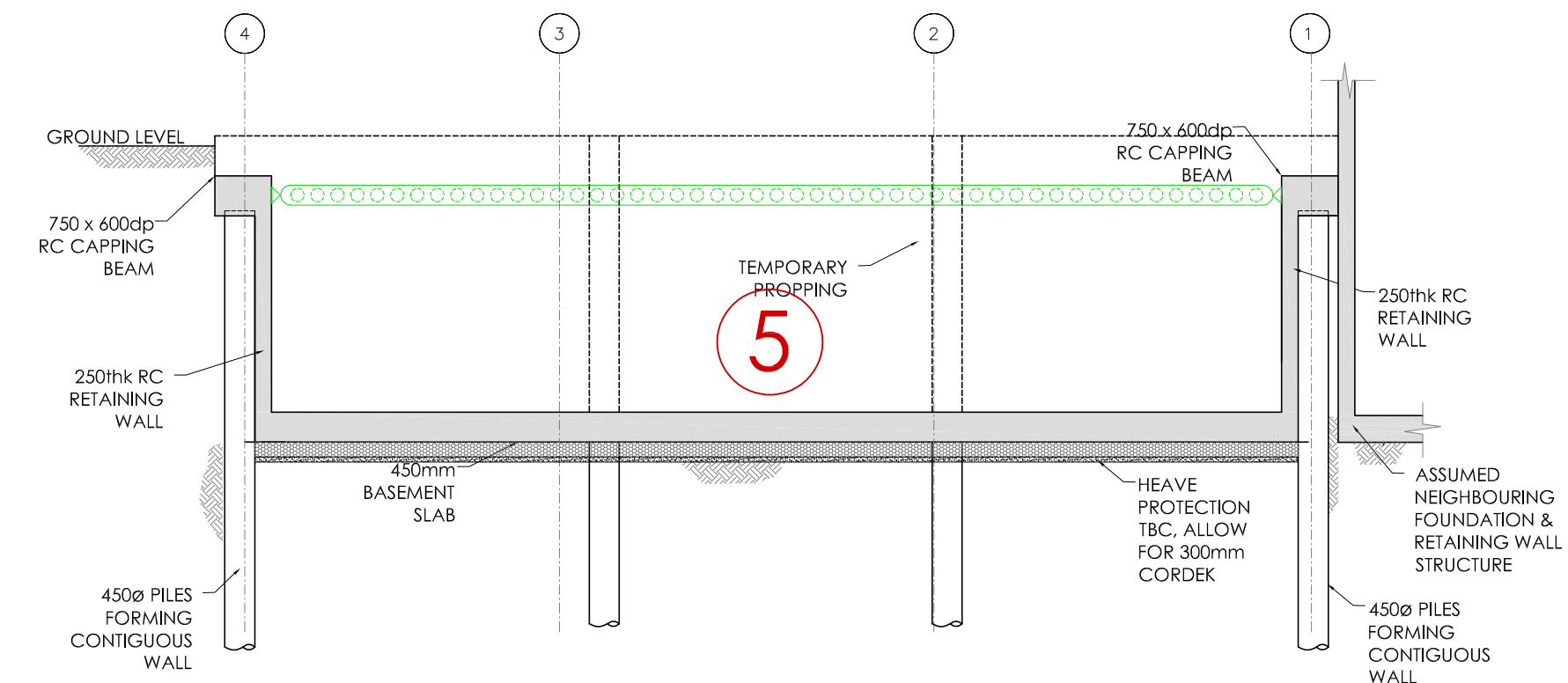
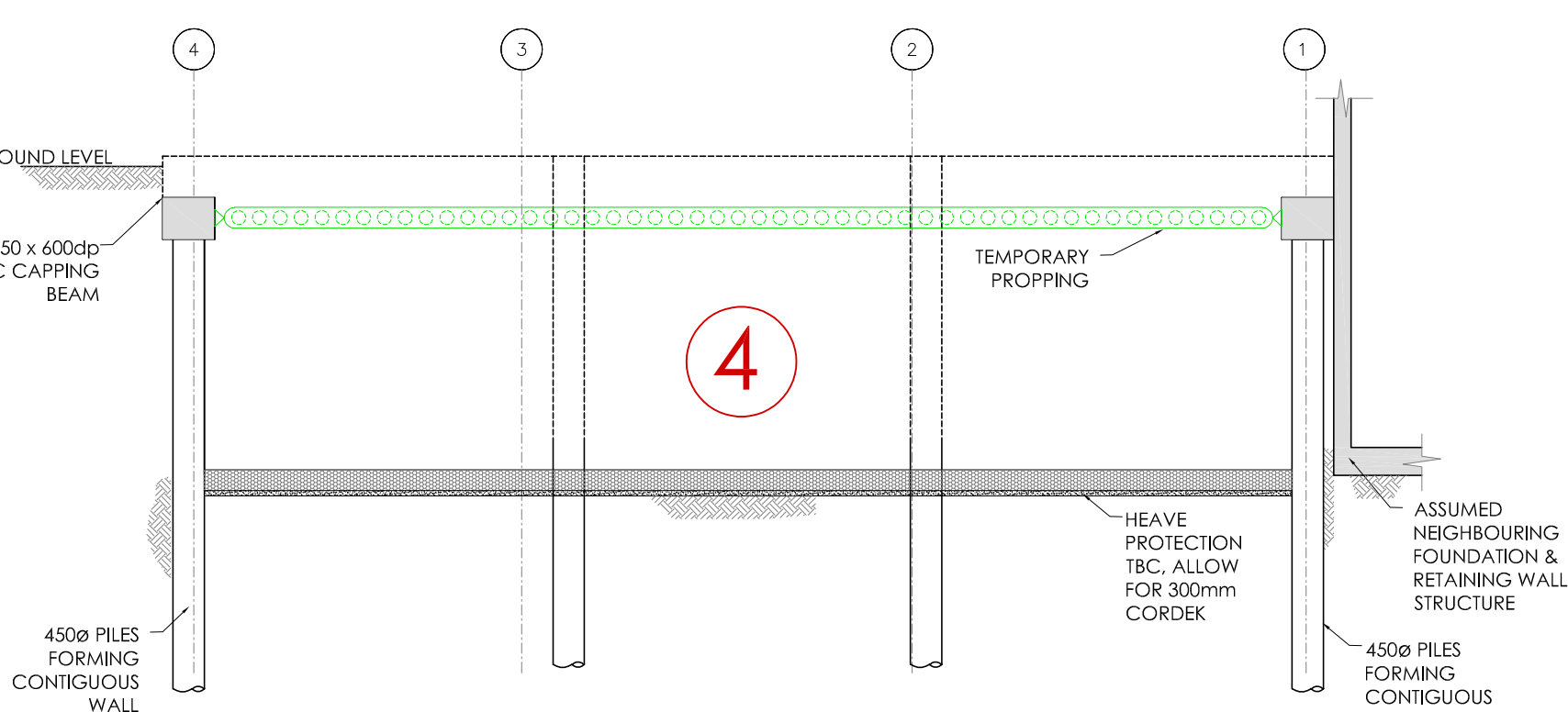
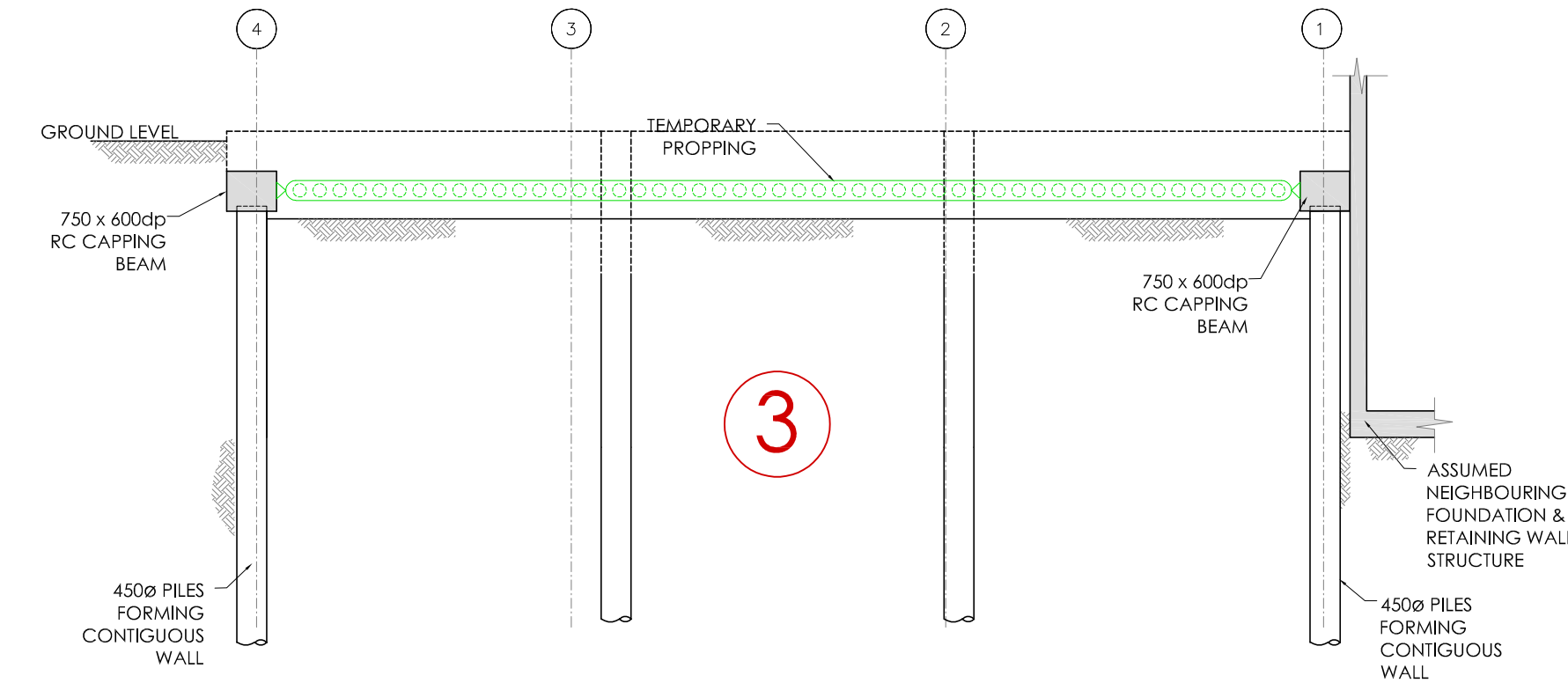
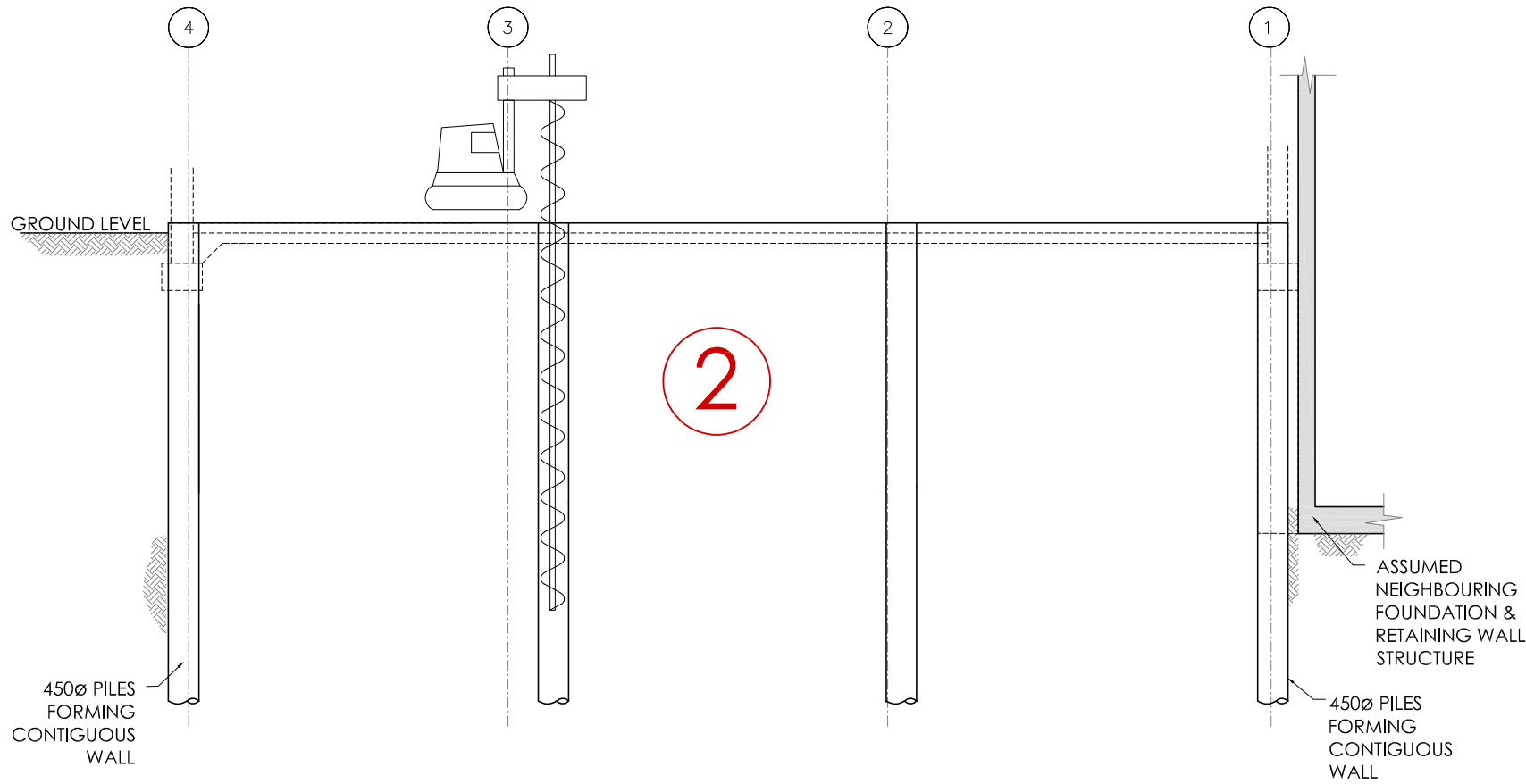
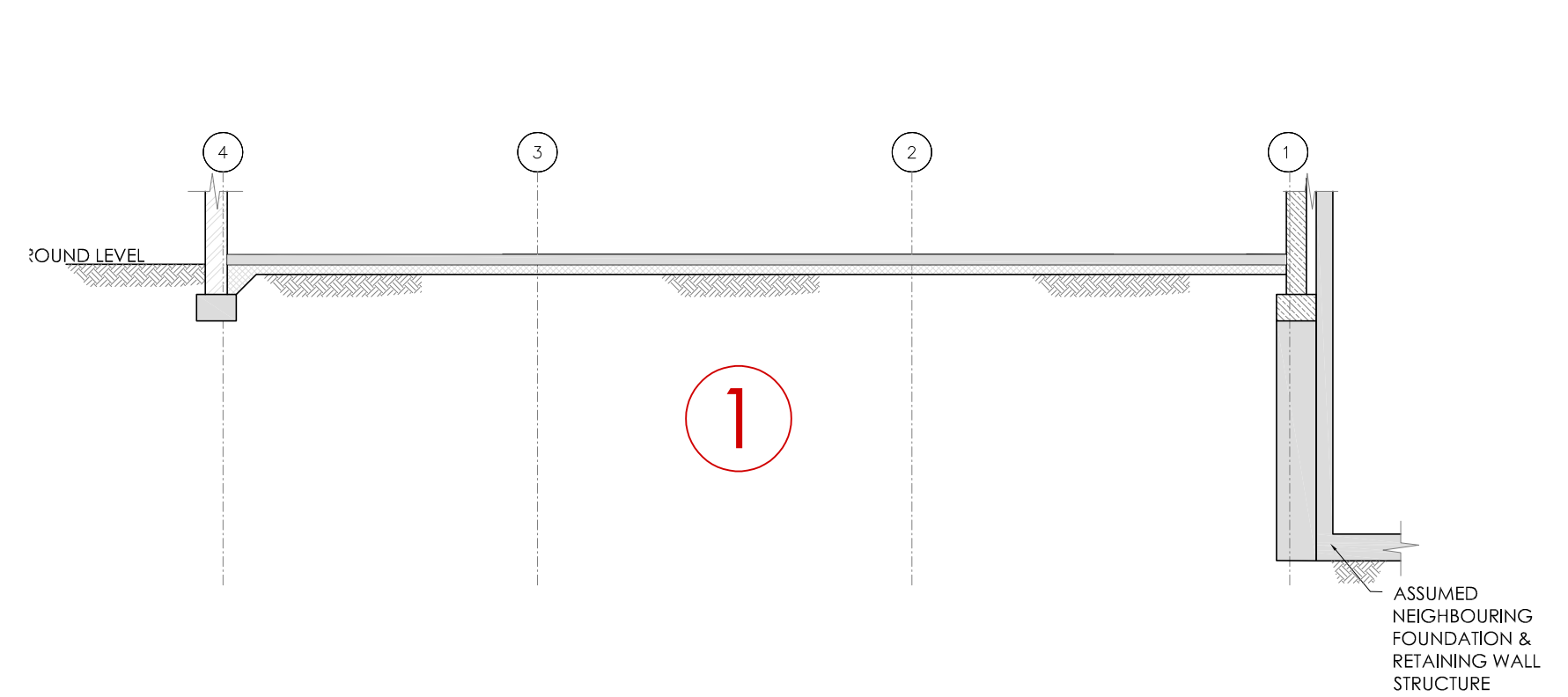
P1	06.06.19	PRELIMINARY	OB	TU	TU
Rev	Date	Description	By	Check	App.

THIS DRAWING IS TO BE READ IN CONJUNCTION WITH THE DRAWINGS, DETAILS AND SPECIFICATION FROM THE ARCHITECT, OTHER RELEVANT ENGINEERS AND ANY SPECIALIST SUPPLIER INFORMATION. THE COPYRIGHT OF THIS DRAWING IS VESTED IN CLANCY CONSULTING. IT SHALL NOT BE USED WITHOUT PERMISSION BY ANYONE FOR ANY PURPOSE. DO NOT SCALE THIS DRAWING ELECTRONICALLY OR MANUALLY. WORK TO FIGURED DIMENSIONS ONLY. ALL DIMENSIONS IN mm UNO, ALL LEVELS IN m A.O.D UNO. IF IN DOUBT ABOUT THE INFORMATION SHOWN ON THIS DRAWING OR ANY RELATED DRAWING - ASK

Client	DEMAR BVI LTD				
Project	115-119 CAMDEN HIGH ST				
Office	LONDON - 020 3077 0970				
Title	ROOF PLAN				
Scale @ A2	1:100	Status	PRELIMINARY		



Originator	Job Number	Discipline	Building/Zone
CCL	28791		
Type	Level	Drawing No.	Revision
SKE		105	P1



## NOTES

- REFER TO ARCHITECTS DRAWINGS & SPECIFICATIONS FOR ALL WATERPROOFING, DPC, DPM, INSULATION, GAS MEMBRANE, VENTILATION, FLOOR BUILD UP FINISHES, CLADDING, FIRE PROTECTION, DOORS, WINDOWS, LIGHTING, FINAL BWIC'S POSITIONS, NON LOAD BEARING WALLS, LANDSCAPING AND FINAL SETTING OUT / LEVELS. CCL HAVE NO DESIGN RESPONSIBILITY NOR LIABILITIES IN RESPECT OF THESE ELEMENTS.
- CDP - CONTRACTOR DESIGN PORTIONS FOR STRUCTURAL ELEMENTS -
  - DELETERIOUS MATERIAL (e.g ASBESTOS)
  - TEMPORARY WORKS (eg: shoring, shuttering, scaffolding, demolition, enabling works, temporary supports to main structure etc.)
  - SPECIALIST STRUCTURAL ELEMENTS/ SECONDARY / PROPRIETARY SUPPORT SYSTEMS AND ANY COLD FORMED STEEL SYSTEMS (eg: precast and pre-stressed concrete elements, all non RC stair flights, landings, stringers, post & balustrade, Windposts, lintels, masonry support systems, curtain walling, cladding/ guide rails, glazing panels & purlins, MEP plant support systems)
  - ALL STEEL-STEEL CONNECTIONS (based on CCL loads)CCL HAVE NO DESIGN RESPONSIBILITY NOR LIABILITIES IN RESPECT OF THESE ELEMENTS)
- NEW COLUMNS, INNER BLOCK WALLS & UP TO BASEMENT RETAINING WALL OMITTED FOR CLARITY.

## OUTLINE OF BASEMENT EXCAVATION & CONSTRUCTION SEQUENCE

- MOBILISE AND SET UP ON SITE. DEMOLISH EXISTING SUPERSTRUCTURE AND FOUNDATIONS. BREAK OUT HOLES IN EXISTING GROUND FLOOR SLAB TO FACILITATE CFA PILING WORKS.
- INSTALL PERIMETER PILES TO FORM CONTIGUOUS WALL. INSTALL CENTRAL PILES FOR BASEMENT SLAB SUPPORT.
- EXCAVATE GROUND PARTIALLY AND INSTALL RC CAPPING BEAMS ALONG PERIMETER. THIS WILL ALLOW INSTALLATION OF TEMPORARY PROPPING TO SPECIALISTS DESIGN.
- EXCAVATE GROUND DOWN TO BASEMENT SLAB FORMATION LEVEL AND BREAK OUT AND CUT CENTRAL PILES TO CUT OFF LEVEL. INSTALL HEAVE PROTECTION.
- CAST BASEMENT SLAB AND RETAINING WALL. TIE NEW RETAINING STRUCTURE BACK TO CONTIGUOUS PILED WALL/CAPPING BEAMS.
- CAST GROUND FLOOR SLAB TO PERMANENTLY PROP RETAINING STRUCTURE THEREBY ALLOWING REMOVAL OF TEMPORARY PROPS.

P1		PRELIMINARY			
Rev	Date	Description	By	Check	App.

THIS DRAWING IS TO BE READ IN CONJUNCTION WITH THE DRAWINGS, DETAILS AND SPECIFICATION FROM THE ARCHITECT, OTHER RELEVANT ENGINEERS AND ANY SPECIALIST SUPPLIER INFORMATION. THE COPYRIGHT OF THIS DRAWING IS VESTED IN CLANCY CONSULTING. IT SHALL NOT BE USED WITHOUT PERMISSION BY ANYONE FOR ANY PURPOSE. DO NOT SCALE THIS DRAWING ELECTRONICALLY OR MANUALLY. WORK TO FIGURED DIMENSIONS ONLY. ALL DIMENSIONS IN mm UNO. ALL LEVELS IN m A.O.D UNO. IF IN DOUBT ABOUT THE INFORMATION SHOWN ON THIS DRAWING OR ANY RELATED DRAWING - ASK

Client **DEMAR BVI LTD**

Project **115-119 CAMDEN HIGH ST**

Office **LONDON - 020 3077 0970**

Title **SECTION A-A - BASEMENT CONSTRUCTION SEQUENCE**

Scale @ A2 **1:100** Status **PRELIMINARY**



Originator	Job Number	Discipline	Building/Zone
CCL	28791		
Type	Level	Drawing No.	Revision
SKE		200	P1

Date of Print = Jun 06 2019, File Name = CCL-28791-009-Section A-A.dwg