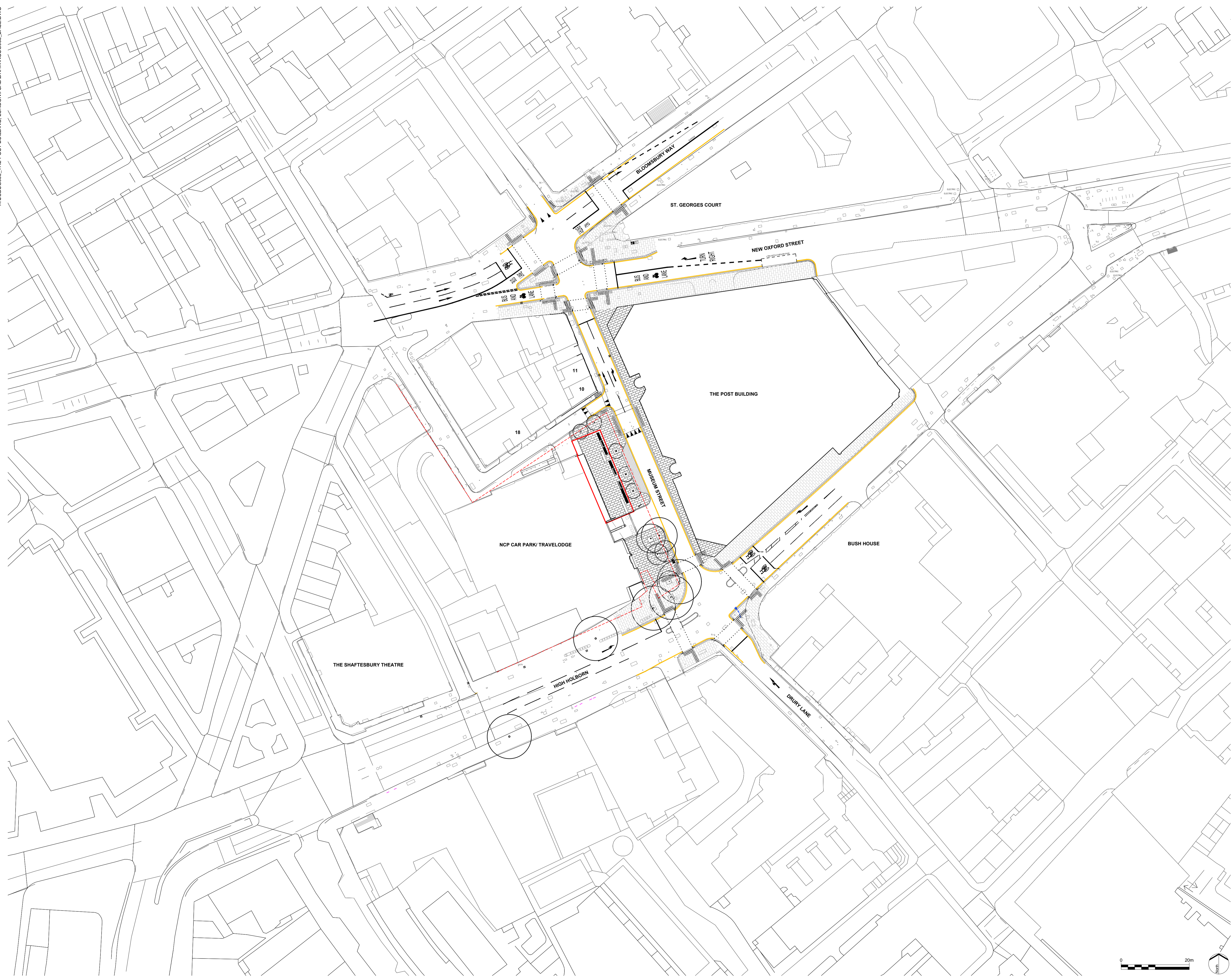




X:\JOBS\5955 - THE POST BUILDING - LONDON\CAD\DRAWINGS\5955_BASE.DWG



- LEGEND
-  Red Line Boundary
 -  Immediate Paving and Highway Marking Context

NOTES:

DRAWING SHOWS WEST END PROJECT IMPROVEMENTS CURRENTLY BEING UNDERTAKEN OUTSIDE BUT INTERFACING WITH THE SITE BOUNDARY. FOR THE PURPOSE OF THIS DRAWING THE SURROUNDING WORKS ARE SHOWN AS COMPLETE.

A	2nd. Retained trees included on plan	TS	17.06.19
REV.	DESCRIPTION	APP.	DATE

LD A DESIGN

PROJECT TITLE
THE POST BUILDING
 Public Realm

DRAWING TITLE
Site Plan

ISSUED BY	Exeter	T: 01392 260 430
DATE	07.11.18	DRAWN TS
SCALE	1:500	CHECKED TS
STATUS	Planning	APPROVED SJT

DWG. NO 5955_PL_002

No dimensions are to be scaled from this drawing. All dimensions are to be checked on site. Area measurements for indicative purposes only.
 © LDA Design Consulting Ltd. Quality Assured to BS EN ISO 9001 : 2008
 Sources: Ordnance Survey

