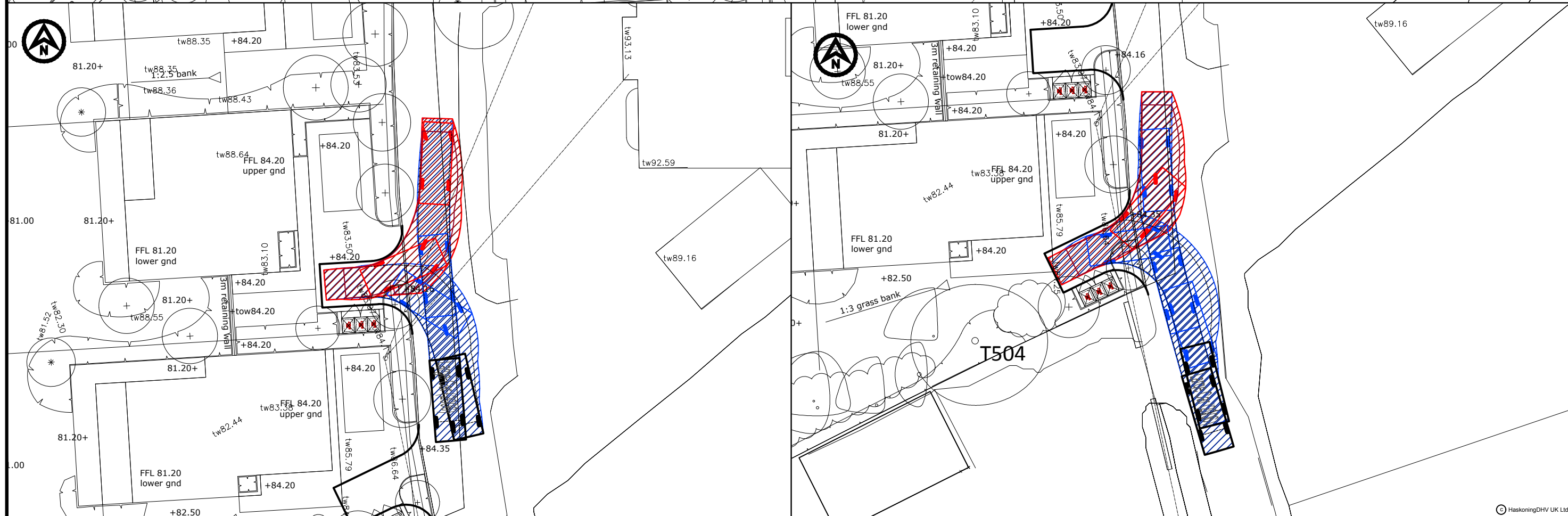
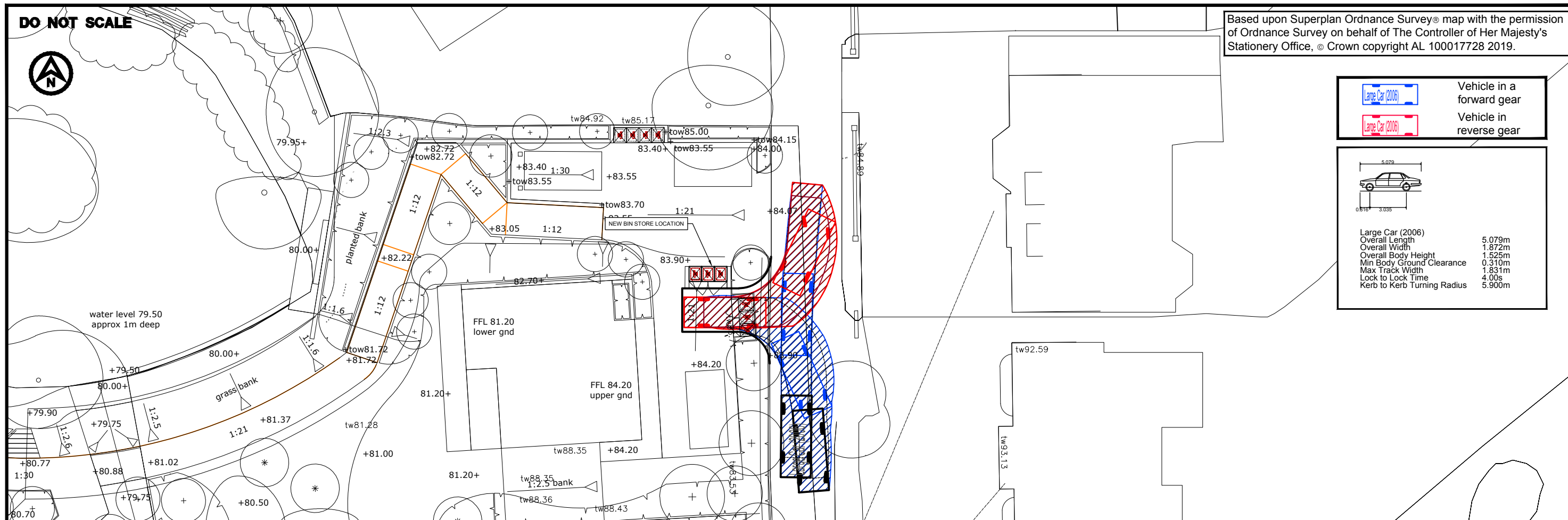
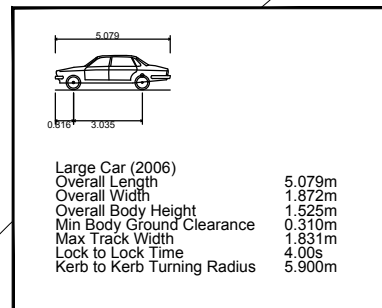


DO NOT SCALE



Based upon Superplan Ordnance Survey® map with the permission of Ordnance Survey on behalf of The Controller of Her Majesty's Stationery Office, © Crown copyright AL 100017728 2019.



© HaskoningDHV UK Ltd.

TITLE
**SWEPT PATH ANALYSIS -
LARGE CAR**

PROJECT
55 FITZROY PARK



JOB No. PB6538
DRAWN NKS
AUTOCAD REF. PB6538 TR24.DWG

DATE March '19
CHECKED AW
DRG No. TR24

SCALE 1:250
PASSED AW
REV P0