

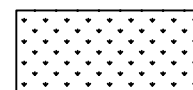


REVISION:


NO.	DATE	DESCRIPTION	BY

NOTES:  
1. DO NOT SCALE FROM THIS DRAWING.

KEY:  
— SITE BOUNDARY OF PROPOSAL

KEY:

-  GRASS
-  SQUARE CONCRETE PERMEABLE PAVER
-  EARTH (BELOW GROUND)



0m 0.5m 1m 2m 5m

project  
**BRECKNOCK ROAD**

status **PLANNING**

drawn **AT** checked **TVP**

date **03/12/2018** scale **1:50@A1/1:100@A3**

drawing title  
**PROPOSED LOWER GROUND PLAN**

drawing no.  
**092\_B\_01\_01\_P1**

All Rights Reserved  
These drawings, concepts, designs and ideas are the property of von Peusssen Pease Reynolds LLC. They may not be copied, reproduced, disclosed to others or used in connection with any work other than the specified project for which they were prepared, in whole or in part, without the prior written authorization of von Peusssen Pease Reynolds LLC.

**vPPR**  
**ARCHI**  
**TECTS**

UNIT 12, 5 DURHAM YARD, LONDON E2 6GF  
T. +4420 7729 6168 W. www.vPPR.co.uk

**01** PROPOSED LOWER GROUND FLOOR PLAN  
SCALE: 1:50 @ A1 / 1:100 @ A3