



**Golden Orb**  
The Granary, Western Court  
Bishops Sutton  
Airefield  
Hampshire  
SO24 0AA  
www.goldenorb.com



**NOTES:**


1. All signs and cones to be in accordance with Chapter 8-2009, the TSHGD and current LAN's.
2. Works access and egress are indicative; exact locations to be agreed on site.
3. Safety zones are to be installed as required.
4. All signs to be located so as not to obscure signs or objects and should be ballasted near to ground level using sand filled hessian bags or sign straps.
5. All sign positions are indicative only and must be accurately positioned on site with good visibility and be clear of and obstructions or vegetation at all times.
6. Drawing not to scale

**BILL OF QUANTITIES:**

QTY: 1 REF: 202 End of temporary diversion route (left)	
QTY: 3 REF: 203 Direction of temporary diversion route from junction ahead (left)	
QTY: 3 REF: 204 Direction of temporary diversion route (turn left)	
QTY: 1 REF: 202 Start of temporary diversion route (left)	
QTY: 1 REF: A LABEL ROAD CLOSED EXCEPT CYCLES	


**Note:**

Sign with cone and flashing light to be placed in advance of first warning sign in a suitable location




**Note:**

Hatched Area represents works area



**Note:**

Works access and egress locations to be agreed prior to Traffic Management installation  
Safety zones are to be installed as required



**Note:**

3.25m Running lane to be maintained

**DETAILS OF THE ROAD**

	Cleveland Street - Northbound
	Warren Street - Westbound

Drawn By	L.Johnson	Traffic Management	Partial Road Closure
Checked By	J.Demain	Road	Cleveland Street
Approved By	A.Wright-Rivers	Direction	Northbound
Date Drawn	09.04.2019	Postcode	W1T 6QP
Drawing No	GO-CTM-CLEVELANDSTREET-EUSTONROAD-001-DIV		

