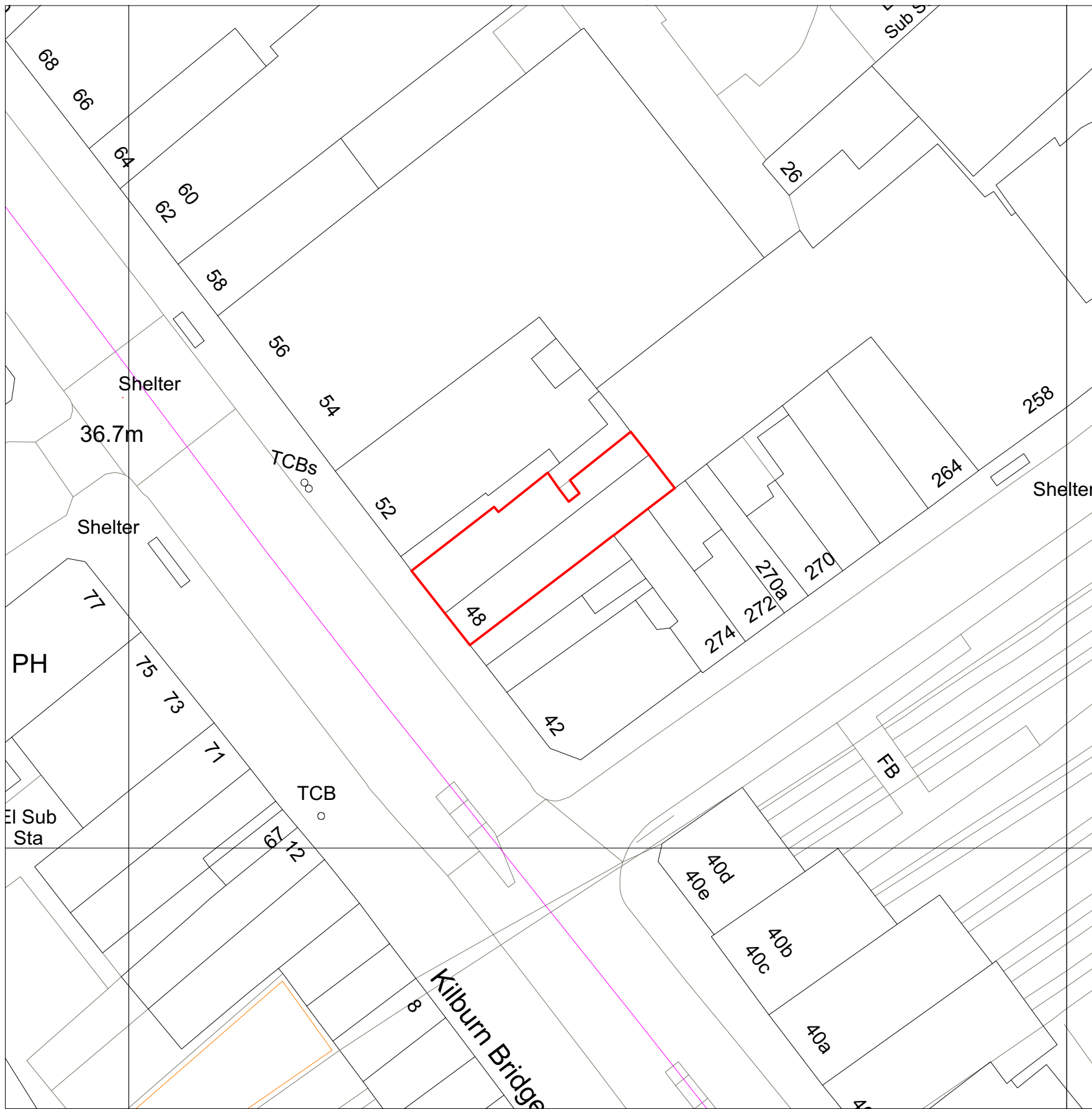
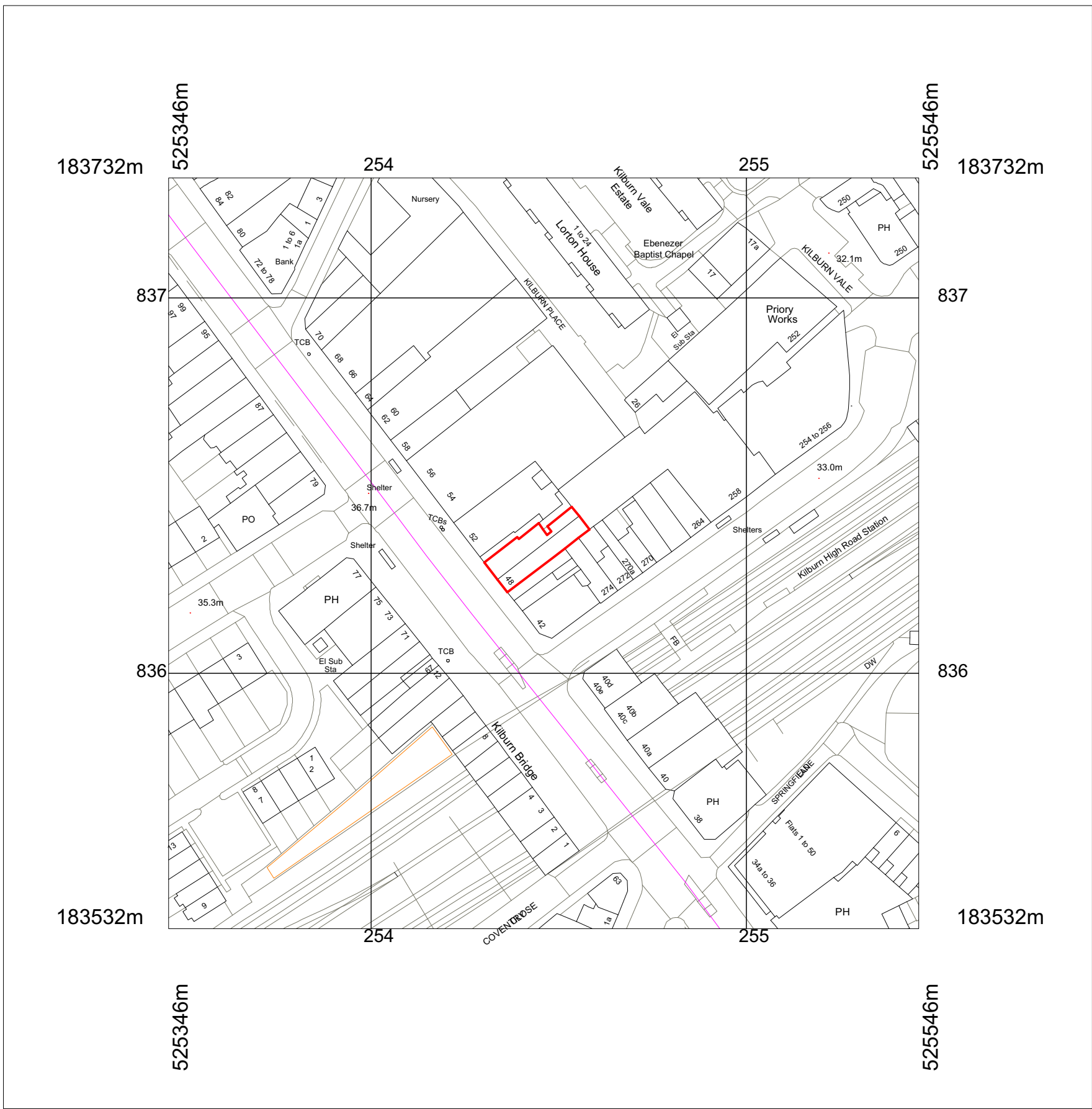


Ordnance
Survey Map

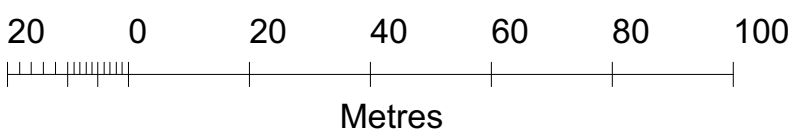
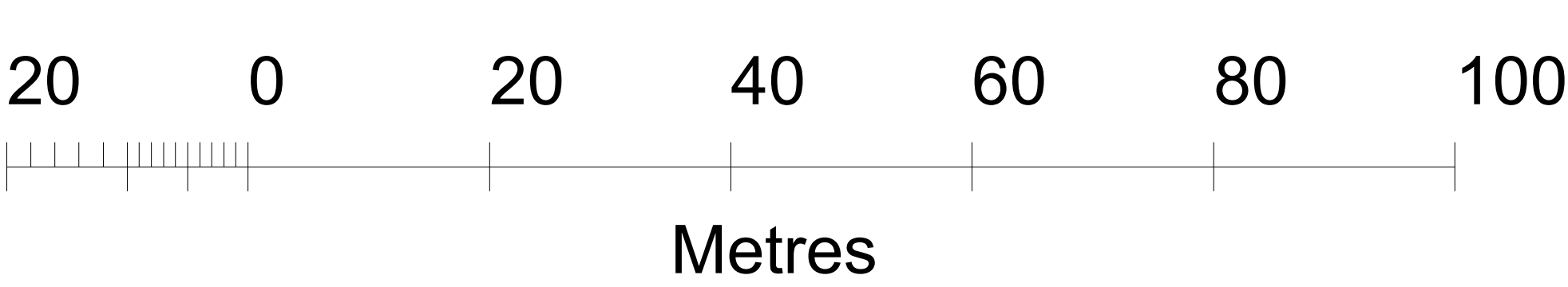
CONTRACTORS MUST CHECK ALL DIMENSIONS ON SITE. ONLY FIGURED
DIMENSIONS ARE TO BE WORKED FROM. DISCREPANCIES MUST BE
REPORTED TO THE ARCHITECT BEFORE PROCEEDING.
© THIS DRAWING IS COPYRIGHT



BLOCK PLAN 1:500 @ A3



LOCATION PLAN 1:1250 @ A3



© Crown copyright and database rights 2018 OS 100038864
Reproduction in whole or in part is prohibited
without the permission of Ordnance Survey.



cardiff • edinburgh • london • sheffield

The Lux Building
2-4 Hoxton Square
London N1 6NU
020 7613 2244

© This drawing remains the Copyright of Four Architecture and Design and may not be reproduced in whole or in any part without prior written permission.

NOTE:
All proprietary goods and materials are to be fitted in accordance with manufacturer's instructions. Codes of Practice and British Standards. All dimensions to be verified by the Contractor on site. Do not scale drawings, work to figured dimensions only.

ALL REFERENCES SHOULD BE READ IN CONJUNCTION WITH THE MOST CURRENT NATIONWIDE DESIGN GUIDES.

CLIENT



Kilburn
Branch Transformation Programme

REVISIONS					
BRANCH NAME & PREFIX: Name: Kilburn, 48A High Road, NW6 4HJ Prefix: 231			DRAWING TYPE: [PLANNING APPLICATION] LOCATION PLANS		
SCALE @ A1: 1:50	SCALE @ A3: 1:100	DATE DRAWN: 03.04.19	STATUS: Draft / Approved	PROPERTY LOCATION CODE: K104	DRAWING REF NO: EX.01
DRAWN BY: 4AD LONDON	CHECKED BY & DATE: 4AD LONDON	JOB REF: 18 209			REV. -